20 October 2026

ASX Limited - Company Announcements Platform

RAPID CRITICAL METALS LIMITED (ASX: RCM/RCMO)

HIGH-GRADE SILVER AT WEBBS: 4m AT 2,334 g/t AgEQ

MINERALISATION EXTENDED OVER 100m NORTH

Rapid Critical Metals Limited (ASX: **RCM, RCMO**) ('**Rapid,**' '**RCM**' or '**Company**') is pleased to announce further high-grade silver results from the ongoing drilling program at its 100%-owned Webbs Silver Project in northern New South Wales (**Webbs** or the **Project**), headlined by drill hole WSRC0033**: 4m at 2,089 g/t Ag (2,334 g/t AgEQ) from 24m, including 2m at 3,950 g/t Ag (4,353 g/t AgEQ)**. The results mean that mineralisation now extends beyond the resource outline at both ends: 300m to the south (***WSRC0012****, announced 26 August 2026*) and 117m to the north (***WSRC0032****, announced herein*).

The 2,089 g/t Ag (60.9 oz/t) returned over 4m in WSRC0033 is more than 2.5 times the 23 oz/t average grade of the ore mined at Webbs between 1884 and 1901.[1] The hole first intersected mineralisation 15m down hole (2m at 250 g/t Ag; 367 g/t AgEQ), and the 2m core of the high-grade intercept averages 3,950 g/t Ag (115.2 oz/t).

Three drill rigs are working across Webbs and Webbs Consols, with a fourth arriving this week. Soil sampling has also generated new targets to the north-west and at a new prospect called Stormer, and a new exploration licence has been granted south of Webbs Consols.

Highlights

- **HIGH-GRADE SILVER FROM 24 METRES:**
  - WSRC0033: **4m at 2,089 g/t Ag (2,334 g/t AgEQ; 68.1 oz/t AgEQ) from 24m**, including **2m at 3,950 g/t Ag (4,353 g/t AgEQ; 127.0 oz/t AgEQ) from 24m**.
- **ULTRA-HIGH-GRADE IN MULTIPLE HOLES:** Ten single-metre samples above 1,000 g/t AgEQ across six holes, led by 6,060 g/t Ag (6,596 g/t AgEQ) in WSRC0033, the highest silver grade recorded in Rapid's drilling to date (*Table 2*).
  - WSRC0033**: 1m at 6,060 g/t Ag (6,596 g/t AgEQ) from 25m and 1m at 1,840 g/t Ag (2,109 g/t AgEQ) from 24m;**
  - WSRC0019**: 1m at 1,660 g/t Ag (1,900 g/t AgEQ) from 139m and 1m at 1,220 g/t Ag (1,697 g/t AgEQ) from 136m;**
  - WSRC0017**: 1m at 1,440 g/t Ag (1,624 g/t AgEQ) from 60m;**
  - WSRC0041**: 1m at 861 g/t Ag (1,118 g/t AgEQ) from 74m and 1m at 834 g/t Ag (1,059 g/t AgEQ) from 73m;**
  - WSRC0032**: 1m at 1,080 g/t Ag (1,354 g/t AgEQ) from 96m; and**
  - WSRC0028**: 1m at 1,005 g/t Ag (1,335 g/t AgEQ) from 75m and 1m at 831 g/t Ag (1,071 g/t AgEQ) from 78m.**
- **NORTHERN EXTENSION:** Over 100m north of the resource outline (*Figure 1*), WSRC0032 returned:
  - **5m at 237 g/t Ag (326 g/t AgEQ; 9.5 oz/t AgEQ) from 93m**, including
  - **2m at 567 g/t Ag (737 g/t AgEQ; 21.5 oz/t AgEQ) from 96m**.

For personal use only

- **WIDE AND HIGH GRADE:**
  - WSRC0019: **53m at 147 g/t Ag (217 g/t AgEQ; 6.3 oz/t AgEQ) from 127m**, including **18m at 390 g/t Ag (525 g/t AgEQ; 15.3 oz/t AgEQ) from 130m** and **5m at 854 g/t Ag (1,113 g/t AgEQ; 32.5 oz/t AgEQ) from 136m**. Restated from 37.4m at 278.8 g/t AgEQ from 126.6m (announced 26 August 2026) on the current AgEQ basis and assay intervals (*Table 1*).
  - Further intercepts: WSRC0028: **8m at 424 g/t Ag (581 g/t AgEQ) from 74m**, including 4m at 1,063 g/t AgEQ from 75m (*restated from 7m at 641.8 g/t AgEQ, announced 26 August 2026*); WSRC0041: **8m at 382 g/t Ag (522 g/t AgEQ) from 70m**, including 2m at 1,088 g/t AgEQ from 73m; WSRC0053: **27m at 137 g/t AgEQ from 20m**; WSRC0043: **5m at 181 g/t AgEQ from 27m**.
- **FOUR-RIG PROGRAM:** Three rigs are on site and a fourth arrives this week, giving two rigs at Webbs and two at Webbs Consols in line with the Company's approvals. Given the success of drilling to date, the Company has decided to add the fourth rig.
- **SOILS POINT NORTH-WEST:** Soil sampling returned anomalous silver results, extending 200m north of the northern drilling, and identified a previously unrecognised structure to the north-west with about 600m of untested strike length, returning the same strength of soil silver response as the soils directly over the Webbs resource (*Figure 4*).
- **NEW SOIL TARGET AT STORMER:** Ridge and spur soil sampling on EL9799, south-west of Webbs, has defined a north-east trending silver anomaly, open in both directions, with four samples at or above the >1.6 ppm Ag response seen over the Webbs resource. A 650m first-pass drilling program is under application (*Figures 5 and 6*).
- **NEW GROUND:** Exploration Licence EL9950 granted immediately south of Webbs Consols (EL9454).
- **MORE APPROVALS:** With drilling approaching the 15,000m previously approved, applications are being prepared for additional drilling at Webbs and to drill test targets from the Webbs soil grid, and a 650m program has been lodged targeting soil anomalies around Webbs on EL5674 and EL9799, including the Stormer prospect.

Silver intercepts are reported on a down hole basis and do not represent true widths. A full table of results, collar locations and JORC Table 1 and 2 are included at the end of this announcement.

Commenting on the latest results, Rapid's Managing Director, Byron Miles, said:

"Webbs is growing in every direction we drill. We have taken the mineralisation 300m south and over 100m north of the resource outline, and it is still open at both ends.

"WSRC0033 returned 2,089 g/t silver over 4m from just 24m down hole, more than two and a half times the grade of the ore mined at Webbs historically, including one metre at 6,060 g/t, the highest grade in our drilling to date. Add 53m at 217 g/t silver equivalent in WSRC0019 and we have high grade, close to surface, with width: that is what we have been drilling for.

"We have three rigs turning across Webbs and Webbs Consols with a fourth arriving this week, a new licence in EL9950 to hunt for a fresh discovery, and more approvals on the way. The soils say there is more to come: 200m of anomaly beyond our northern drilling, about 600m of untested strike to the north-west, and a new soil target at Stormer. This is shaping up as a silver district, not just a deposit, and the news flow is only getting started.

"Last week also brought good news for NSW mining. The Federal Court has set aside the heritage declaration that blocked part of Regis Resources' McPhillamys gold project near Blayney.[2] Projects like Webbs need a clear, workable approvals path, and it is encouraging to hear the Premier describe mining investment as 'a really important part of our economy'."

For personal use only

For personal use only

High-grade silver from 24m at WSRC0033

WSRC0033 was drilled in the northern part of the Webbs resource (*Figures 1 and 2*). It first intersected mineralisation 15m down hole (2m at 250 g/t Ag; 367 g/t AgEQ), before returning 4m at 2,089 g/t Ag (2,334 g/t AgEQ) from 24m, including 2m at 3,950 g/t Ag (4,353 g/t AgEQ) and 1m at 6,060 g/t Ag (6,596 g/t AgEQ) from 25m, the highest silver grade in Rapid's drilling to date. Across the program, ten single-metre samples from six holes have now returned more than 1,000 g/t AgEQ (*Table 2*).

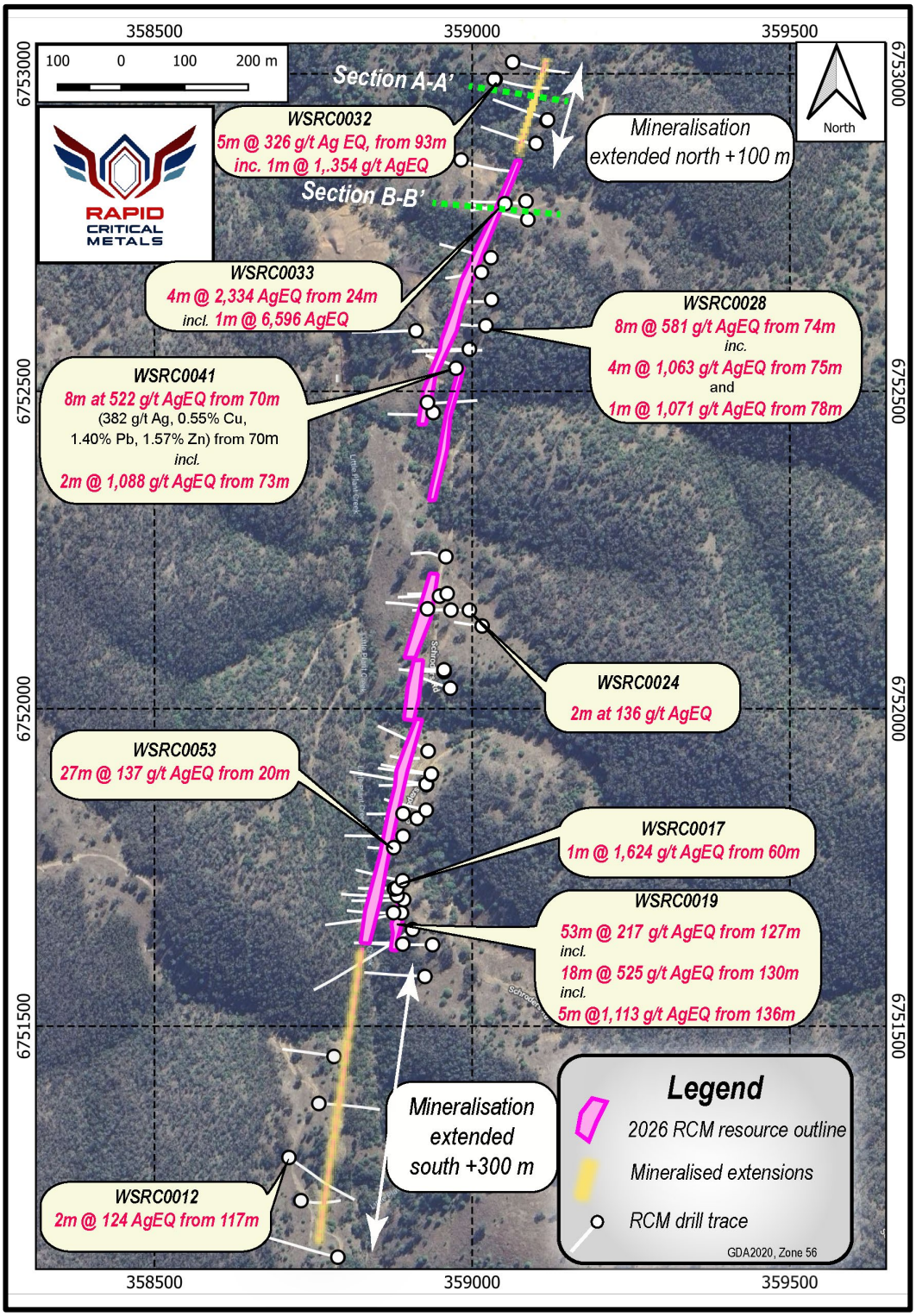

Figure 1: *Plan of Webbs drilling showing RCM drill traces, the Webbs resource outline projected to surface (pink), the mineralised extensions 300m south and more than 100m north of the outline (yellow), key intercepts reported in this release, and section lines A–A' and B–B'. GDA2020, MGA Zone 56.*

For personal use only

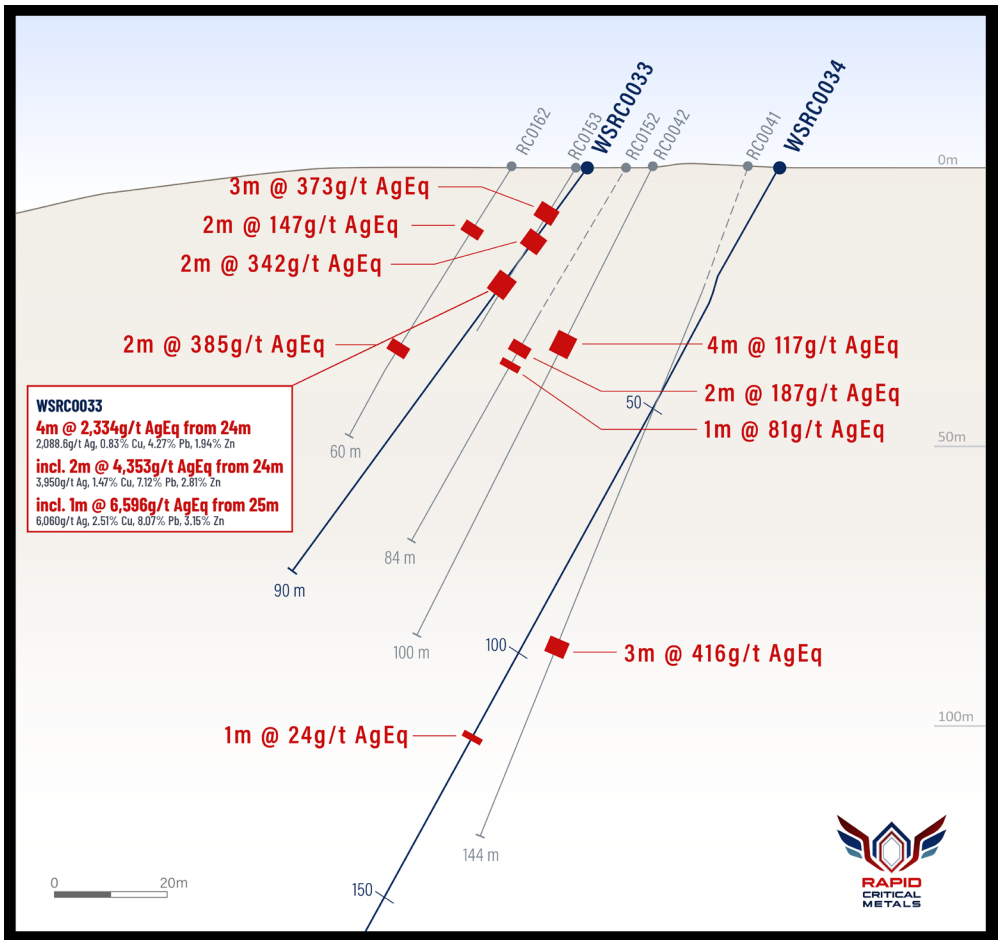

Figure 2: *Section B–B' on the plan: WSRC0033 – high-grade silver from 24m down hole in the northern part of the resource. Previous drilling shown in black. E–W section on approximately 6,752,800m N. True width is approximately 60% of down hole width.*

Width as well as grade

WSRC0019 returned 53m at 147 g/t Ag (217 g/t AgEQ) from 127m, including 18m at 390 g/t Ag (525 g/t AgEQ) from 130m and 5m at 854 g/t Ag (1,113 g/t AgEQ) from 136m. Other wide intervals include 27m at 137 g/t AgEQ from 20m in WSRC0053, and 8m at 424 g/t Ag (581 g/t AgEQ) from 74m in WSRC0028, including 4m at 1,063 g/t AgEQ from 75m (*Figure 1*).

The results are consistent with the Company's geological model: Webbs is a broader mineralised corridor hosting stacked or parallel lodes, not a single lode. The 53m intersection in WSRC0019 and the 27m intersection in WSRC0053 show width as well as grade. Further drilling is required to confirm geometry, continuity and scale.

Extending the system north and south

The Company's announcement to the ASX of 26 August 2026 reported mineralisation 300m south of the Webbs resource outline. This announcement adds 117m to the north, taking mineralisation intersected beyond the outline to a combined 417m. WSRC0032 intersected 5m at 326 g/t AgEQ from 93m, including 2m at 567 g/t Ag (737 g/t AgEQ) from 96m. Together with WSRC0031 (1m at 112 g/t AgEQ from 67m), WSRC0032 confirms the mineralised structure continues north of the resource outline. Both extensions remain open (*Figures 1 and 3*).

For personal use only

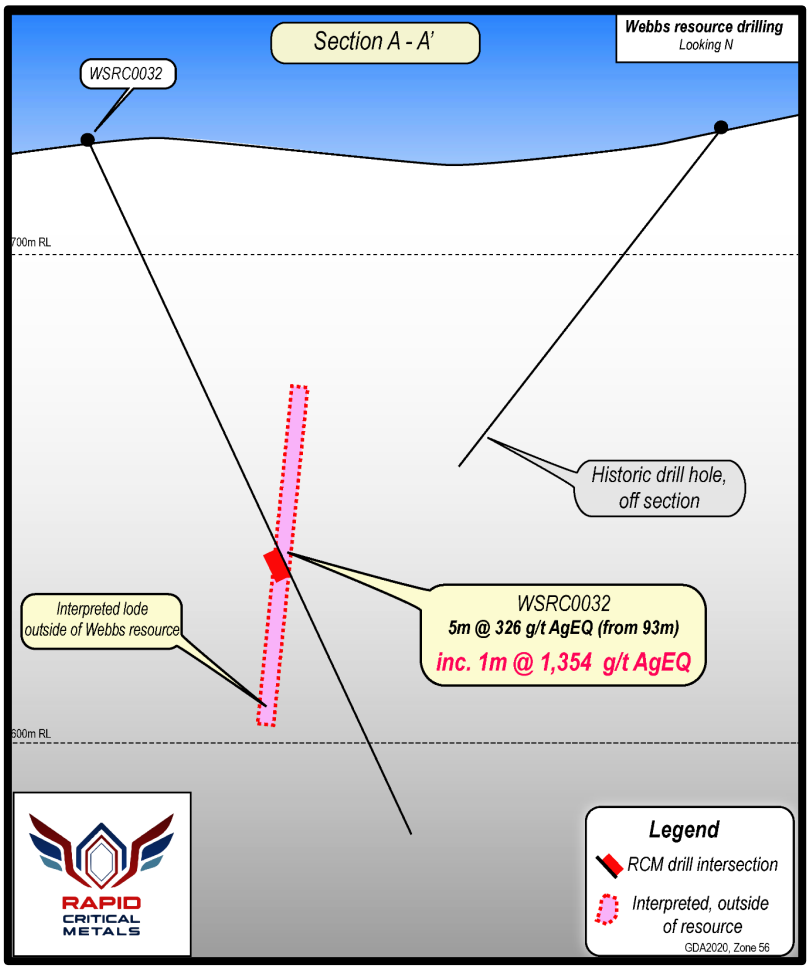

Figure 3: *Section A–A' on the plan (Figure 1): WSRC0032 – 5m at 326 g/t AgEQ from 93m, including 1m at 1,354 g/t AgEQ from 96m, in an interpreted lode outside the Webbs resource, 117m north of the resource outline. Historic drill hole shown off section. E–W section on approximately 6,752,990mN. True width is approximately 60% of down hole width.*

Four rigs, new ground and more approvals

Three drill rigs are on site and a fourth rig arrives this week (week of 19 October). The Company is moving to a four-rig program, with two rigs at Webbs and two at Webbs Consols, in line with its approvals.

The Company decided to add the fourth rig because of the success of drilling to date.

Exploration Licence EL9950 has been granted immediately south of Webbs Consols (EL9454), capturing the southern extension of the north south trending structures believed to be associated with mineralisation at Webbs Consols.

With drilling approaching the 15,000m previously announced to the market, a new application is being prepared to drill more of the Webbs mineralisation and to test targets from the Webbs soil grid.

Soils point to more targets

New soil results indicate further extension of the known Webbs mineralised trend, with anomalous soil silver extending at least 200m north of WSRC0031 (*Figure 4*). Importantly, soil sampling shows a previously unrecognised structure, potentially a splay, extending north-west from the Webbs Headframe area. The soil results provide support for approximately 600m of untested strike length on this structure. Soil results close to the old mine workings are affected by surface contamination (grey in *Figure 4*) and are not used to indicate bedrock mineralisation.

Soil sampling has also identified an anomaly south-east of the resource, where WSRC0024 returned 2m at 105 g/t Ag (136 g/t AgEQ) from 110m (*Figure 1*). The trend of this anomaly is not yet defined, and it will be followed up with infill sampling.

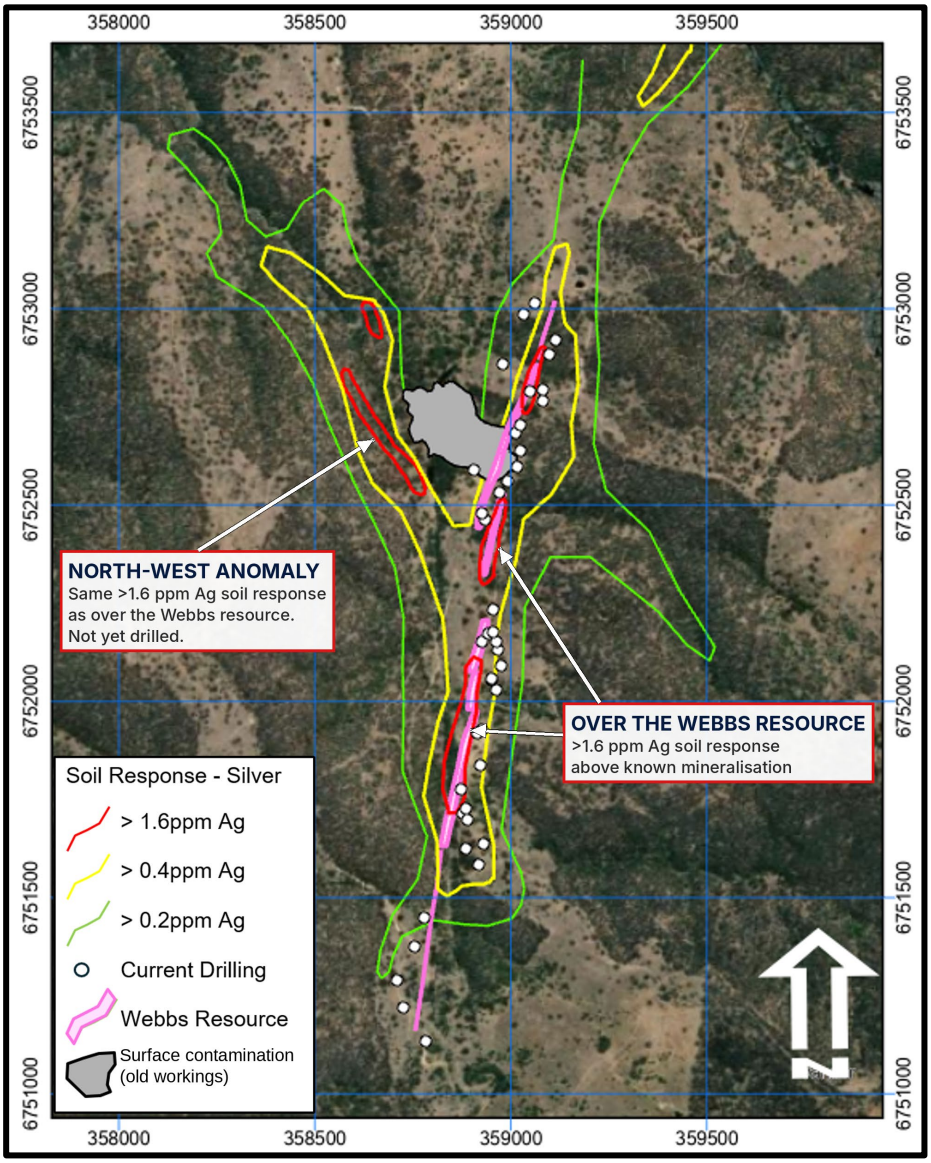

Figure 4: *Soil silver response at Webbs against current drilling. Contours show silver in soil above 0.2, 0.4 and 1.6 ppm Ag (1 ppm = 1 g/t). The northern anomaly extends at least 200m beyond the northern drilling, and a north-west trending anomaly extends from the Webbs mine area. The north-west anomaly returns the same >1.6 ppm Ag soil response (red) as the soils directly over the Webbs resource (pink). Grey shows surface contamination from the old mine workings; samples from this area have not been included in the current work. Soil anomalies have not been drilled. MGA Zone 56.*

Why the north-west soils matter

To date, the strongest soil response at Webbs, above 1.6 ppm Ag (red in *Figure 4*), sits directly over the Webbs resource (pink), where drilling has confirmed high-grade silver. Soils to the north-west have returned the same >1.6 ppm Ag response. If the two correlate, the north-west anomaly could host parallel lodes or an extension of the Webbs mineralisation, which is why it is a priority target. The anomaly has not yet been drilled, and there is no certainty that drilling will intersect mineralisation.

The soil results support the Company's long-held view that regional structures host silver-polymetallic mineralisation beyond the known resource. Rapid will follow up with infill ridge and spur sampling, and detailed gridding over anomalies to define drill targets, while drilling continues.

For personal use only

Stormer is a new prospect generated by Rapid's phase 1 soil sampling, approximately 3km south-west of the Webbs resource on EL9799, near the historically recorded Stormer and Party prospect (*Figure 5*). It lies in the broader vicinity of historically reported workings, which have not been located, and is a priority drill target. *Figure 5* also shows other soil anomalies and prospects around Webbs, including Golden Dagger, Silverbrook and King's Oven, which will be followed up as part of the district soil program.

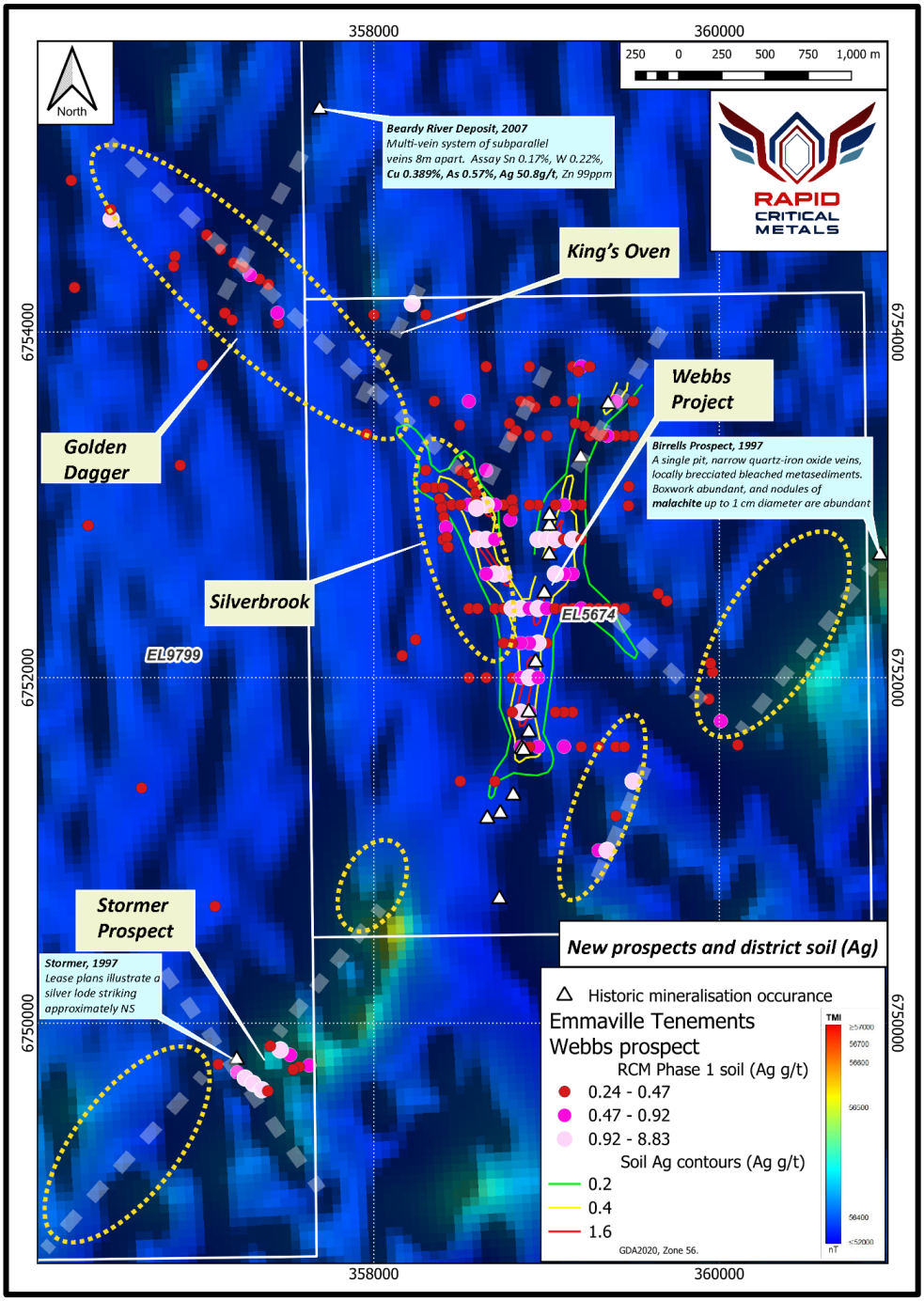

Figure 5: *Regional magnetics and tenure around Webbs, showing the Webbs deposit on EL5674 and the historically recorded Stormer and Party prospect to the south-west on EL9799, other soil anomalies and historical workings. Regional magnetics and the details of historical workings shown in Figure 5 are from publicly available Geological Survey of NSW data (MinView).*

The soils have defined a north-east trending silver anomaly above 0.5 ppm Ag, with ridge and spur sampling more than 100m apart and open in both directions (*Figure 6*).

Four samples returned between 1.64 and 2.91 ppm Ag, at or above the >1.6 ppm Ag response over the Webbs resource. An application has been lodged for a 650m phase 1 drilling program, with four holes

For personal use only

planned at Stormer and others planned for additional soil anomalies in the vicinity of Webbs. *The anomalies have not yet been drilled, and there is no certainty that drilling will intersect mineralisation.*

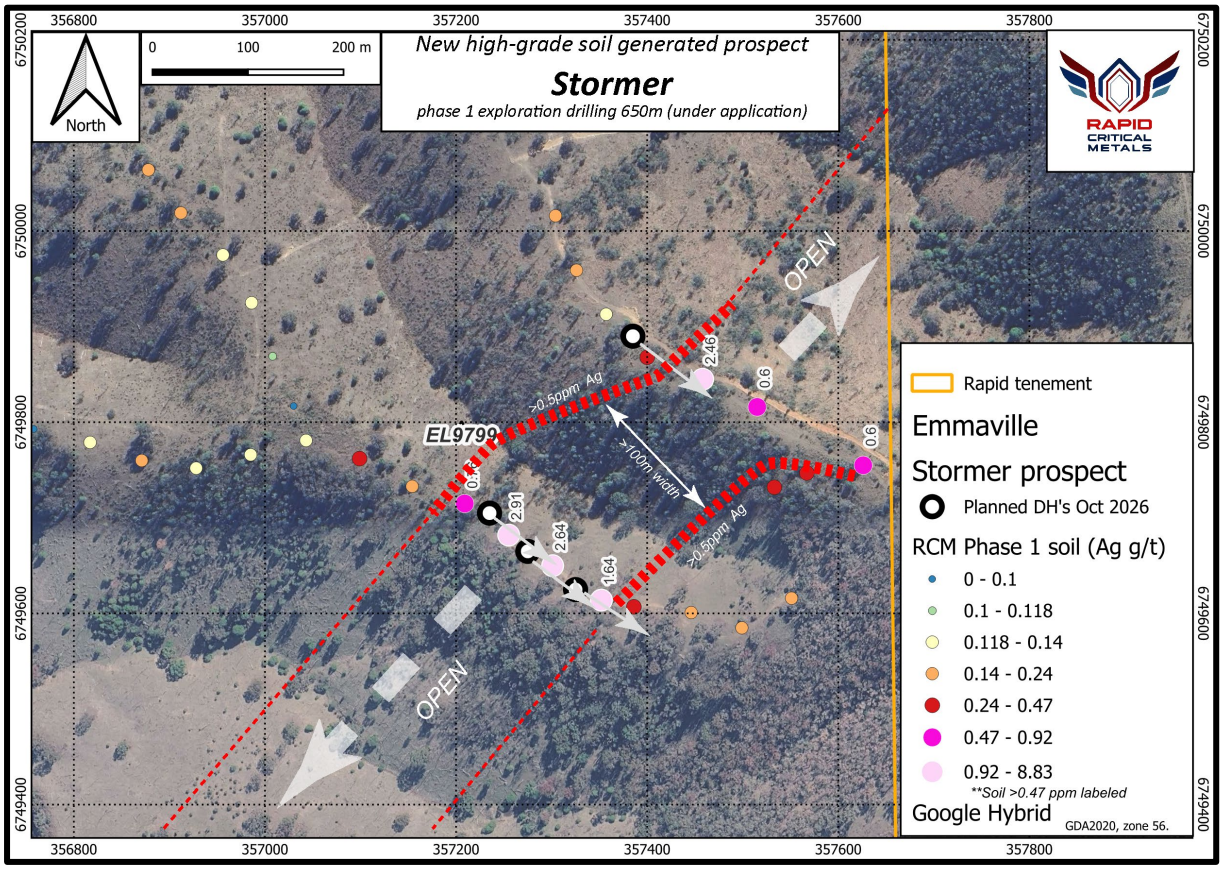

Figure 6: *Stormer prospect: phase 1 soil silver results (ppm Ag; samples above 0.47 ppm labelled), anomaly outlines above 0.5 ppm Ag (red dashed), the interpreted corridor open to the north-east and south-west, and the holes planned for the 650m phase 1 program (under application). Soil anomalies have not been drilled. GDA2020, MGA Zone 56.*

Next steps

- Continue drilling with three rigs across Webbs and Webbs Consols, increasing to four when the fourth rig arrives this week, to keep expanding the resource and improving its JORC classification;
- Follow-up soil sampling and gridding to the north-west to define drill targets;
- Complete access arrangements and reconnaissance at EL9950;
- Lodge applications for approval to drill more of the Webbs mineralisation and soil grid targets;
- Drill test the Stormer and other soil anomaly prospects once the phase 1 application (650m) is approved;
- Assays for the remaining holes, which are pending: WSRC0044–0047, WSRC0056 and WSRC0058 (WSRC0048–0050 are allocated to holes yet to be drilled); and
- Integrate the results into updated geological and resource models ahead of the Mineral Resource Estimate update and Scoping Study.

This Announcement has been authorised for release by Byron Miles, Managing Director of Rapid Critical Metals Limited.

For further information, please contact:

Byron Miles – Managing Director Rapid Critical Metals Limited

For personal use only

E: bmiles@rapidmetals.com.au

Dannika Warburton
Investor & Media Relations
E: investors@investability.com.au

Notes

1. For full details of the historical results, including JORC Table information and the Competent Person's Statement, refer to the Company's ASX announcement of 22 May 2025.

2. Federal Court of Australia judgment delivered by Justice Stellios on 14 October 2026, as announced by Regis Resources Limited (ASX: RGN) on 14 October 2026. The Premier's comments were made at a press conference on 14 October 2026 and reported in the media that day.

About Rapid Critical Metals

Rapid Critical Metals (ASX: RCM, RCMO) is an exploration company driving the discovery and development of high-grade silver and critical mineral assets. Following a transformational pivot in mid-2025, Rapid has assembled a high-impact portfolio anchored by the Webbs, Webbs Consols and Conrad Silver Projects in New South Wales and the Prophet River Gallium–Germanium Project in British Columbia, Canada. Both regions are geologically rich and infrastructure-ready, and present strong potential for near-term exploration success.

Headquartered in Sydney, Rapid is well funded and strategically positioned to deliver growth through aggressive exploration and value-accretive development. Led by an experienced team, including Chairman John Poynton AO and Managing Director Byron Miles, the Company is advancing a catalyst-rich program, with resource upgrades, step-out drilling and new target testing set to drive a steady flow of news in the months ahead.

For more information, visit: www.rapidmetals.com.au

Competent Person Statement

The information in this announcement that relates to the Exploration Results is based on information compiled by Eoin Rothery, (RPGeo, MSc), who is a member of the Australian Institute of Geoscientists (No. 2374). Mr. Rothery works through Avoca Minerals Pty Ltd and acts as a geological consultant. Mr Rothery has sufficient experience which is relevant to the style of mineralisation and type of deposit under consideration and to the activity which he is undertaking to qualify as a Competent Person as defined in the 2012 Edition of the "Australasian Code for Reporting of Exploration Results, Mineral Resources and Ore Reserves". Mr Rothery consents to the inclusion in the report of the matters based on his information in the form and context in which it appears.

For personal use only

For personal use only

Table of Intercepts

Hole	From	Width	Ag g/t	Cu %	Pb%	Zn%	AgEQ[1]
WSRC0012	117	2	83	0.09	0.56	0.55	**124**
WSRC0017	60	15	**156**	0.12	0.36	0.88	**207**
inc	*60*	*6*	***314***	*0.28*	*0.27*	*1.26*	***391***
or inc	*60*	*1*	***1,440***	*1.27*	*0.08*	*1.73*	***1,624***
WSRC0018	172	1	11	0.03	0.16	0.56	36
WSRC0019	127	53	**147**	0.14	0.38	1.36	**217**
inc	*130*	*18*	***390***	*0.36*	*0.47*	*2.57*	***525***
or inc	*136*	*5*	***854***	*0.71*	*0.89*	*4.82*	***1,113***
or inc	*136*	*1*	***1,220***	*1.17*	*3.00*	*8.45*	***1,697***
and inc	*139*	*1*	***1,660***	*1.17*	*0.01*	*3.62*	***1,900***
WSRC0024	110	2	**105**	0.03	0.37	0.58	**136**
WSRC0026	120	3	**181**	0.17	1.22	1.19	**267**
WSRC0028	74	8	**424**	0.61	2.07	1.45	**581**
inc	*75*	*4*	***788***	*1.13*	*3.57*	*2.43*	***1,063***
or inc	*75*	*1*	***1,005***	*1.47*	*3.68*	*2.99*	***1,335***
and inc	*78*	*1*	***831***	*1.17*	*2.98*	*1.71*	***1,071***
WSRC0029	70	13	61	0.09	0.82	0.79	**116**
WSRC0031	67	1	59	0.09	0.86	0.72	**112**
WSRC0032	93	5	**237**	0.44	0.36	1.12	**326**
inc	*96*	*2*	***567***	*1.05*	*0.08*	*1.88*	***737***
or inc	*96*	*1*	***1,080***	*1.95*	*0.04*	*2.43*	***1,354***
WSRC0033	15	2	**250**	0.41	1.69	1.10	**367**
WSRC0033	24	4	**2,089**	0.83	4.27	1.94	**2,334**
inc	*24*	*2*	***3,950***	*1.47*	*7.12*	*2.81*	***4,353***
or inc	*25*	*1*	***6,060***	*2.51*	*8.07*	*3.15*	***6,596***
WSRC0034	117	1	8	0.00	0.24	0.41	29
WSRC0035	140	2	25	0.05	0.21	0.20	42
WSRC0036	32	4	35	0.03	0.26	0.30	55
WSRC0037	57	2	32	0.02	0.22	0.31	50
WSRC0038	36	3	14	0.01	0.08	0.65	40
WSRC0040	102	3	81	0.11	1.03	0.86	**145**
WSRC0040	108	4	72	0.10	0.83	0.74	**126**
WSRC0041	70	8	**382**	0.55	1.40	1.57	**522**
inc	*73*	*2*	***848***	*1.24*	*1.63*	*2.40*	***1,088***
WSRC0042	128	4	37	0.09	0.51	1.11	**96**
WSRC0043	27	5	**138**	0.07	0.36	0.83	**181**
WSRC0051	126	4	76	0.06	0.04	0.48	**99**
WSRC0053	20	27	86	0.07	0.44	0.95	**137**
WSRC0054	42	5	77	0.03	0.57	0.43	**108**
WSRC0054	57	1	**241**	0.04	0.18	0.35	**261**
WSRC0054	104	2	23	0.03	0.17	0.16	36
WSRC0055	44	7	37	0.02	0.51	0.63	73
WSRC0057	107	1	20	0.02	0.23	0.23	35

For personal use only

Table 1: *Significant down hole intercepts from the drill results received to date. "inc", "or inc" and "and inc" are higher-grade sections within wider intersections. All widths are down hole; true width is approximately 60% of down hole width in most cases. WSRC0012, WSRC0017, WSRC0019 and WSRC0028 were announced on 26 August 2026 and are restated here on the current AgEQ basis. Intervals are simple length-weighted averages of 1m samples; no upper cut has been applied.*

Hole	From	Width	Ag g/t	Cu %	Pb%	Zn%	AgEQ1
WSRC0033	25	1	6,060	2.51	8.07	3.15	6,596
WSRC0033	24	1	1,840	0.44	6.17	2.47	2,109
WSRC0019	139	1	1,660	1.17	0.01	3.62	1,900
WSRC0019	136	1	1,220	1.17	3.00	8.45	1,697
WSRC0017	60	1	1,440	1.26	0.08	1.73	1,624
WSRC0041	73	1	834	1.23	1.21	2.25	1,059
WSRC0041	74	1	861	1.25	2.06	2.55	1,118
WSRC0032	96	1	1,080	1.95	0.04	2.43	1,354
WSRC0028	75	1	1,005	1.47	3.68	2.99	1,335
WSRC0028	78	1	831	1.17	2.98	1.71	1,071

Table 2: *Single-metre samples above 1,000 g/t AgEQ from the drill results received to date. AgEQ calculated as for Table 1.*

The Ag equivalent ("AgEQ") calculation is based on several factors. Commodity prices are calculated as the average price over the last five years, which is used to smooth the effect of short-term volatility in metal prices. Average month-end prices have been sourced from the International Monetary Fund (https://www.imf.org/en/research/commodity-prices) up to the end of August 2026, the most recent data at the time of writing. The relevant averages are Ag US$34.15/oz, Cu US$9,693.90/t, Zn US$3,033.80/t and Pb US$2,073.70/t. Various metallurgical test work has been carried out over many years, and from this the estimated metal recoveries used are Ag 70.1%, Cu 76.5%, Pb 84.2% and Zn 89% (see details in JORC Table 1, Section 2). From these factors the formula used for the AgEQ value was AgEQ = Ag g/t + 96.48 × Cu (%) + 22.72 × Pb (%) + 35.13 × Zn (%). It is the Company's opinion that all elements included in the metal equivalent calculation have a reasonable potential to be recovered and sold.

Table of Drill Locations

Hole	GDA2020 E	GDA2020 N	RL	AZ	DIP	EOH (m)
WSRC0012	358713.2	6751293.5	738.4	100	-58	188.9
WSRC0013	358758.8	6751379.5	733.5	90	-55	163.0
WSRC0014	358730.4	6751222.0	735.1	90	-68	174.0
WSRC0015	358785.4	6751135.4	725.5	285	-60	210.2
WSRC0016	358782.4	6751450.4	724.5	269	-55	132.0
WSRC0017	358881.1	6751716.7	714.6	270	-56	111.0
WSRC0017A	358877.6	6751716.4	714.6	270	-56	12.0
WSRC0018	358892.8	6751725.8	718.9	270	-65	220.0
WSRC0019	358888.5	6751677.2	714.5	259	-58	254.7
WSRC0020	358938.8	6751640.7	721.8	270	-65	223.4
WSRC0021	358928.4	6751839.6	725.1	270	-65	174.0
WSRC0022	358925.3	6752158.8	726.6	270	-55	114.0
WSRC0023	358976.4	6752095.4	738.5	282	-50	84.0
WSRC0024	358974.0	6752132.7	733.8	270	-60	96.0
WSRC0025	358947.7	6752175.3	730.7	270	-55	108.0
WSRC0026	358911.6	6752594.0	714.4	270	-60	96.0
WSRC0027	359024.1	6752603.8	735.1	270	-70	141.0
WSRC0028	358997.7	6752563.5	729.8	270	-55	150.0
WSRC0029	359014.3	6752684.5	729.7	247	-75	198.0
WSRC0030	358958.9	6752236.7	713.7	270	-55	99.0
WSRC0031	359065.9	6753018.1	730.9	110	-54	158.0
WSRC0032	359036.5	6752990.7	724.4	110	-64	216.0
WSRC0032A	359034	6752990	723	110	-64	6.0
WSRC0033	359050.5	6752793.3	726.9	261	-56	90.0

WSRC0034	359085.7	6752795.4	726.7	265	-60	180.0
WSRC0035	358981.9	6752862.0	715.3	111	-60	168.0
WSRC0036	358940.2	6752459.9	706.9	275	-55	120.0
WSRC0037	358929.0	6752479.6	708.8	87	-53	126.0
WSRC0038	359029.7	6752708.5	726.3	269	-64	144.0
WSRC0039	359117.0	6752925.0	728.0	291	-65	12.0
WSRC0040	359030.6	6752640.3	735.2	289	-64	132.0
WSRC0041	358977.9	6752536.7	723.0	291	-65	145.0
WSRC0042	359121.1	6752926.3	728.9	289	-54	138.0
WSRC0043	359097.2	6752886.6	731.4	289	-55	163.0
WSRC0044	359085.1	6752770.6	730.9	280	-59	198.0
WSRC0045	358965.8	6752014.3	731.5	286	-60	123.0
WSRC0046	358955.3	6752047.3	735.2	270	-60	143.0
WSRC0047	358954.6	6752058.0	735.1	271	-66	123.0
WSRC0051	358890.1	6751627.2	725.2	300	-56	132.0
WSRC0052	358926.2	6751575.1	717.4	271	-55	150.0
WSRC0053	358876.8	6751777.9	714.4	270	-66	102.0
WSRC0054	358930.2	6751934.1	722.4	300	-56	150.0
WSRC0055	358914.8	6751920.6	722.5	269	-69	120.0
WSRC0056	358967.0	6752154.8	731.0	269	-65	120.0
WSRC0057	358959.3	6752180.4	724.4	273	-61	114.0
WSRC0058	359013.3	6752563.2	733.9	284	-61	213.0

Collars surveyed by DGPS (GDA2020, MGA Zone 56), except WSRC0032A and WSRC0039, which were failed holes and have been located by handheld GPS.

JORC CODE Tables

Section 1 Sampling Techniques and Data

Criteria	JORC Code explanation	Commentary
Sampling techniques	• *Nature and quality of sampling (eg cut channels, random chips, or specific specialised industry standard measurement tools appropriate to the minerals under investigation, such as down hole gamma, or handheld XRF instruments, etc). These examples should not be taken as limiting the broad meaning of sampling.* • *Include reference to measures taken to ensure sample representivity and the appropriate calibration of any measurement tools or systems used.* • *Aspects of the determination of mineralisation that are Material to the Public Report.* • *In cases where 'industry standard' work has been done this would be relatively simple (eg 'reverse circulation drilling was used to obtain 1 m samples from which 3 kg was pulverised to produce a 30 g charge for fire assay'). In other cases more explanation may be required, such as where there is coarse gold that has inherent sampling problems. Unusual commodities or mineralisation types (eg submarine nodules) may warrant disclosure of detailed information.*	**Drilling** • The Webbs deposit has been drilled and sampled by diamond coring (DD) and reverse circulation (RC). Rapid Critical Metals Ltd (RCM) **has drilled** 6,435m from 46 collars in 2026 as part of the current program. **Sampling** • DD core sizes included HQ3 and NQ2. • RC sampling is on 1m intervals via a rig mounted riffle splitter or cone splitter. • DD core sampling was conducted over selected parts of DD core. Samples were ½ core, and between 0.2 – 1.5 m length. Intervals were selected on geological criteria such as visible mineralisation, alteration or visual estimations of veining. **Sample Representativity** • The drillholes are drilled mostly towards the west into the steeply west dipping north-south trending mineralisation. • True width is approximately 60% of down hole width in most cases. • Diamond drill core sizes were HQ3 (core from surface) and NQ2. **Sample Preparation and Assaying** • All samples were submitted to ALS (Brisbane) where they were prepared to industry standards.

For personal use only

Criteria	JORC Code explanation	Commentary
		• Multielement analysis was completed by aqua regia digest as per ALS method code "ME-ICP41" for selected elements. Ore grade (OG) analysis was competed for Ag, Cu, Pb and Zn by aqua regia digest, (OG-46 method). • Sample preparation and assay techniques are considered applicable for the grade and style of mineralisation and the mineralogy of the Webbs Deposit.
Drilling techniques	• *Drill type (eg core, reverse circulation, open-hole hammer, rotary air blast, auger, Bangka, sonic, etc) and details (eg core diameter, triple or standard tube, depth of diamond tails, face-sampling bit or other type, whether core is oriented and if so, by what method, etc).*	• All holes were by reverse circulation with some diamond tails. • Core orientation was carried out at regular intervals, utilising the Axis Champ orientation tool.
Drill sample recovery	• *Method of recording and assessing core and chip sample recoveries and results assessed.* • *Measures taken to maximise sample recovery and ensure representative nature of the samples.* • *Whether a relationship exists between sample recovery and grade and whether sample bias may have occurred due to preferential loss/gain of fine/coarse material.*	• Core was logged with core loss recorded. • Core recovery was logged by measuring the length of physical core retrieved compared to the driller's rod measurement: i.e. from core block to core block. • There was no perceived relationship between recovery and grade.
Logging	• *Whether core and chip samples have been geologically and geotechnically logged to a level of detail to support appropriate Mineral Resource estimation, mining studies and metallurgical studies.* • *Whether logging is qualitative or quantitative in nature. Core (or costean, channel, etc) photography.* • *The total length and percentage of the relevant intersections logged.*	• Logging was both qualitative with quantitative components. Lithology, oxidation, mineralisation, and structural data contain both qualitative and quantitative fields. Alteration is qualitative. The recovery (core run and sample), RQD, and specific gravity measurements are quantitative. • Bulk density was undertaken on selected sample intervals. • Core photos were undertaken for drill core wet and dry. • The logging was designed to provide information to support future resource estimations
Sub-sampling techniques and sample preparation	• *If core, whether cut or sawn and whether quarter, half or all core taken.* • *If non-core, whether riffled, tube sampled, rotary split, etc and whether sampled wet or dry.* • *For all sample types, the nature, quality and appropriateness of the sample preparation technique.* • *Quality control procedures adopted for all sub-sampling stages to maximise representivity of samples.* • *Measures taken to ensure that the sampling is representative of the in situ material collected, including for instance results for field duplicate/second-half sampling.* • *Whether sample sizes are appropriate to the grain size of the material being sampled.*	• Diamond core sampling was conducted over selected zones of core. Samples were ½ core, and between 0.2 – 1.5 m length • RC sampling was at 1m intervals via a rig mounted riffle/cone splitter and left to dry. • Samples were cut with a mechanical core saw. Core cut by core saw is an appropriate sample technique. • With silver grades of multiple ounces per ton the sampling sizes are considered appropriate for grain size and form of material being sampled.
Quality of assay data and laboratory tests	• *The nature, quality and appropriateness of the assaying and laboratory procedures used and whether the technique is considered partial or total.* • *For geophysical tools, spectrometers, handheld XRF instruments, etc, the parameters used in determining the analysis including instrument make and*	• Samples were submitted to ALS (Brisbane) • Assay methods were via 36 element aqua regia ICP-AES ("MEICP41") and ore grade follow up as required. • 1 duplicate, standard, pulp blank & coarse blank was inserted around every 20 samples. Placement varied between consecutive or staggered. Standards have been

For personal use only

For personal use only

Criteria	JORC Code explanation	Commentary
	model, reading times, calibrations factors applied and their derivation, etc. • *Nature of quality control procedures adopted (eg standards, blanks, duplicates, external laboratory checks) and whether acceptable levels of accuracy (ie lack of bias) and precision have been established.*	inserted at a rate of 2%. Blanks are inserted at a rate of 2%. Duplicates are submitted at a rate of 1%. • OREAS standards were used, with three separate concentration ranges for Ag, Pb and Zn from appropriate source material. • ALS standards and blanks were inserted to industry standard.
Verification of sampling and assaying	• *The verification of significant intersections by either independent or alternative company personnel.* • *The use of twinned holes.* • *Documentation of primary data, data entry procedures, data verification, data storage (physical and electronic) protocols.* • *Discuss any adjustment to assay data.*	**Drilling** • All Logging, sampling, and assays are in excel files. • Laboratory reports are stored separately. • None of the holes were twin holes.
Location of data points	• *Accuracy and quality of surveys used to locate drill holes (collar and down-hole surveys), trenches, mine workings and other locations used in Mineral Resource estimation.* • *Specification of the grid system used.* • *Quality and adequacy of topographic control.*	**Collars** • Collars have been surveyed by Differential GPS to 0.3m. • Grid System is GDA2020 MGA Zone 56 • Downhole surveys were completed using a gyro.
Data spacing and distribution	• *Data spacing for reporting of Exploration Results.* • *Whether the data spacing and distribution is sufficient to establish the degree of geological and grade continuity appropriate for the Mineral Resource and Ore Reserve estimation procedure(s) and classifications applied.* • *Whether sample compositing has been applied.*	• Drill spacing along the strike of the Webbs lode is irregular, mostly infilling spaces in the previous drill pattern. • The Webbs system is made up of several discrete zones which have strong strike and dip continuity: the drill spacing is considered sufficient for mineral resource estimation and classification. • No compositing has occurred.
Orientation of data in relation to geological structure	• *Whether the orientation of sampling achieves unbiased sampling of possible structures and the extent to which this is known, considering the deposit type.* • *If the relationship between the drilling orientation and the orientation of key mineralised structures is considered to have introduced a sampling bias, this should be assessed and reported if material.*	• The Webbs Lode shows strong continuity over a strike distance of more than 1500m. There are several small breaks. The lode width usually varies between 10-20m. • The lode dip is usually steeply to the west (approx. 80–85°). • Within the lode horizon individual sulphide sheeted veins have slightly oblique preferred orientations as compared to the strike of the overall zone. In effect the Lode horizon is a "kink band". • Holes have previously been orientated at azimuths between 280° to 310°. The current program was designed with azimuths of 235° to 280° to better target the internal structures.
Sample security	• *The measures taken to ensure sample security.*	• Samples, core are stored in locked sheds, open sheds onsite or core racks while being logged. • Samples were transported to Brisbane by Company personal then dispatched to ALS Brisbane
Audits or reviews	• *The results of any audits or reviews of sampling techniques and data.*	• N/A

Section 2 Reporting of Exploration Results

(Criteria listed in the preceding section also apply to this section.)

Criteria	JORC Code explanation	Commentary
Mineral tenement and land tenure status	• *Type, reference name/number, location and ownership including agreements or material issues with third parties such as joint ventures, partnerships, overriding royalties, native title interests, historical sites, wilderness or national park and environmental settings.*	• The Webbs deposit is located approximately 10 km north of Emmaville within the New England Orogen on tenement number EL5674 (at 29.35° S, 151.55° E). • EL5674 was acquired 100% by Thomson Resources in January 2021 under subsidiary Webbs Resources Pty

Criteria	JORC Code explanation	Commentary
	• *The security of the tenure held at the time of reporting along with any known impediments to obtaining a licence to operate in the area.*	Ltd which since May 2025 is a wholly owned subsidiary of Rapid Critical Metals Ltd. • EL5674 covers 12km^2 area and is granted until 13 January 2029. • EL5674 is not subject to Native Title claim. Heritage assessments conducted by previous owners found no artefacts or sites of Aboriginal cultural heritage within the area surveyed; approximate. Historical (non-indigenous) cultural heritage sites and objects have been identified and locations defined. • On 9 July 2007, following the completion of the RTN process for Minister's consent, consent was granted to the holder of EL5674 allowing the holder to conduct prospecting on land or waters where native title exists. • There are no national parks or wilderness conservation areas overlapping the tenement. • Land parcels are dominantly freehold with the remainder crown land. There are agreements in place to conduct exploration activities on both the crown and freehold land. • There are no overriding royalties.
Exploration done by other parties	• *Acknowledgment and appraisal of exploration by other parties.*	• Silver mineralisation at Webbs was discovered in 1884 • From 1884 to 1901 about 55,000 t of ore was mined at an average grade of 23 oz/t Ag. At Webb's Main, mining reached 210 m depth in a high-grade shoot. Many shafts, up to 50 m deep, and smaller pits occur on the 2 km trend • In 1946-47 Zinc Corporation conducted mapping, sampling, costeaning and metallurgy. • Between 1962-1965 a private venture re-developed the main workings and there was minor production from underground, old dumps, and tailings material. • In 1962-63 the Geological Survey of New South Wales provided drilling aid for eight diamond core drillholes drilled from surface and underground positions. Underground sampling and surveying were also undertaken. Sampling on the southern end 650' level returned grades of 72-75 oz./t Ag, 2.6% Cu, 2.4% Pb, 10% Zn, 4.5% As and 2.9% Sb. • In 1969 Planet Management and Phoenix Mines NL conducted an exploration program which included geological mapping, Induced Polarisation (IP), follow-up drilling in 40 drillholes. Planet Management reported several narrow high-grade drill intersections mostly from Webbs South where a 50 m deep exploration shaft was also sunk. • In 2000, when Australian Geoscientists and Polymetals conducted metallurgy of the dumps and other sampling. • In 2003 Mt Conqueror Minerals NL conducted sampling, mapping and estimated a resource from historical data. • In 2006 Silver Mines Ltd conducted numerous drilling campaigns, totaling approximately 33,990 m from 313 drillholes. Extensive IP and EM surveys, mapping, metallurgical work and sampling were also undertaken. • The project was placed on care and maintenance in 2016 until 2021 when it was purchased by Thomson Resources. • The Project was acquired by Rapid Critical Metals in 2025.

For personal use only

For personal use only

Criteria	JORC Code explanation	Commentary
Geology	• *Deposit type, geological setting and style of mineralisation.*	• The Webbs deposit is a structurally hosted fracture vein system within the New England Fold Belt which has a Palaeozoic fore-arc and volcanic chain to the W, a fore-arc basin in the centre and a subduction complex to the E. • The dominant feature in the general area is the Upper Permian Mole Granite • The batholith formed between 270 Ma and 225 Ma along an Andean-type active continental margin and consists of several individual plutons intruded into a complex crustal association of the New England Fold Belt. • The New England Batholith is comprised of upper Palaeozoic to Triassic intrusive rocks, subdivided into magmatic "suites". The Mole Granite is one of the youngest post-deformational intrusions of alkali feldspar granites. • Locally, the main lithology is silicified and altered black shale which has undergone pervasive silica sericite alteration. Within this sequence, numerous dipping lines of lode are developed, typically forming prominent variably iron-stained outcrops up to 15 metres wide and traceable for 1.7 kilometres. • Emplacement of mineralised lodes is structurally and /or chemically controlled.
Drill hole Information	• *A summary of all information material to the understanding of the exploration results including a tabulation of the following information for all Material drill holes:* ○ *easting and northing of the drill hole collar* ○ *elevation or RL (Reduced Level – elevation above sea level in metres) of the drill hole collar* ○ *dip and azimuth of the hole* ○ *down hole length and interception depth* ○ *hole length.* • *If the exclusion of this information is justified on the basis that the information is not Material and this exclusion does not detract from the understanding of the report, the Competent Person should clearly explain why this is the case.*	• A drill hole table is included in the report
Data aggregation methods	• *In reporting Exploration Results, weighting averaging techniques, maximum and/or minimum grade truncations (eg cutting of high grades) and cut-off grades are usually Material and should be stated.* • *Where aggregate intercepts incorporate short lengths of high grade results and longer lengths of low grade results, the procedure used for such aggregation should be stated and some typical examples of such aggregations should be shown in detail.* • *The assumptions used for any reporting of metal equivalent values should be clearly stated.*	• Simple weighted averages were used across the narrow mineralisation widths • The mineralisation is polymetallic with silver, copper, zinc, and lead.
Relationship between mineralisation widths and intercept lengths	• *These relationships are particularly important in the reporting of Exploration Results.* • *If the geometry of the mineralisation with respect to the drill hole angle is known, its nature should be reported.* • *If it is not known and only the down hole lengths are reported, there should be a*	• The average direction of mineralised veins is at a small angle to the overall mineralised lode as described above under "Orientation".

Criteria	JORC Code explanation	Commentary
	clear statement to this effect (eg 'down hole length, true width not known').	
Diagrams	• *Appropriate maps and sections (with scales) and tabulations of intercepts should be included for any significant discovery being reported These should include, but not be limited to a plan view of drill hole collar locations and appropriate sectional views.*	• A drill collar map and a representative cross section is provided in the body of the report
Balanced reporting	• *Where comprehensive reporting of all Exploration Results is not practicable, representative reporting of both low and high grades and/or widths should be practiced to avoid misleading reporting of Exploration Results.*	• The tables provided in the report are comprehensive
Other substantive exploration data	• *Other exploration data, if meaningful and material, should be reported including (but not limited to): geological observations; geophysical survey results; geochemical survey results; bulk samples – size and method of treatment; metallurgical test results; bulk density, groundwater, geotechnical and rock characteristics; potential deleterious or contaminating substances.*	• Soil sampling results are reported in the body of this announcement. Soil results close to the old Webbs mine workings are affected by surface contamination and are not used to indicate bedrock mineralisation. • Soil samples were collected on nominal 200m line spacing and 50m sampling centres. Sampling lines are oriented east-west, approximately orthogonal to the Webbs trend. Sample locations were determined by handheld GPS. • Samples were sieved to -2mm in the field, and submitted to ALS in Brisbane for analysis by ME-MS61, ME-ICP41, OG46 and MS85. • Regional magnetics and the locations of historical workings shown in Figure 5 are from publicly available Geological Survey of NSW data (MinView). • Flotation test-work was conducted by SVL between 2008 and 2013. This work used samples from old 'jig' tailings (2-10 mm diameter) and gravel to cobble sized rocks from surface dumps derived from underground extraction. Both types of samples had been exposed on surface for at least 45 years. • Metcon – Flotation Test work (2008) – Flotation test work included production of a bulk sulphide rougher concentrate, as well as selective flotation. Bulk sulphide flotation results produced high recoveries (>90%) for Ag, Cu, Zn and 73% for Pb, but also high As and Sb recoveries (91.7% and 100%). The selective flotation work was unsuccessful in producing reasonable recoveries. • Metcon and Ammtec – Quantitative Mineralogy (2009) – A single composite sample was used for multielement analysis, grind sizing and size fraction analysis, XRD, Automated Mineralogical Analysis (AMA) and specific gravity test work. • Optimet – Rougher Flotation Test work (2010) – Test work was completed on two samples using selective depression methods with the aim of generating Cu-Ag, Ag-Pb and Zn concentrates. Test work on lump rock from old surface dumps achieved a favourable flotation response. • • Downer EDI-Mineral Technologies – Kelsey Centrifugal Jig (KCJ) Test work (2010) – KCJ sighter test work was completed to determine whether arsenopyrite minerals could be rejected from silver-bearing tetrahedrite. KCJ test work was unable to effectively separate arsenopyrite and galena minerals from tetrahedrite minerals. • ALS Chemex – Cyanide (CN) Solubility (2010) – Four samples of jig tailings were sent to ALS Chemex where

For personal use only

For personal use only

Criteria	JORC Code explanation	Commentary
		they were split into 'A' (2-10 mm diameter) and 'B' (pulverised to 80% passing 75 µm) samples. All samples were then CN bottle rolled with an accelerated 24 hr CN leach. Results based on assayed head versus tail grades indicated that CN soluble Ag ranged from 56 to 85%. • Metcon – Ecotechnology Trials (2011) – Two spot EcoTech chlorination tests were performed with supplementary sulphur addition. The chlorinated samples were leached using the EcoZinc® Process and then leached using the EcoLead® Process. A cyanide soluble silver assay was performed on the EcoLead leach product. Results indicated that approximately 90% of the Cu, Pb, Zn, As and Sb were solubilised and over 93% of the silver from the de-metallised tailings was dissolved. • Core – Carried out ore mineralogical characterisation; grind establishment test work to determine the grinding times to produce a grind size of 80% passing 75 microns and 80% passing 212 microns; bench and large-scale flotation tests to produce sulphide concentrates; ultrafine grinding of concentrates to 80% passing 10 microns for Albion Process™ test feed; and Albion Process™ tests focused on developing appropriate oxidative leaching conditions to liberate refractory silver, making it available for recovery using conventional cyanide leaching methods. • Further tests to investigate the high arsenic grades produced in concentrates from more representative Webbs ore, and the opportunity for blending concentrates with lower arsenic grades, are recommended. • RCM released preliminary flotation metallurgical work on 13 July 2026. These were cumulative rougher flotation results (Rougher Concentrate 1–5) and represented recovery to a bulk rougher concentrate. They were not final saleable concentrate grades; cleaner flotation testwork is required to define marketable concentrate specifications. • From consideration of all the above, a conservative approach to estimated recoveries is thought appropriate, which are 70.1% silver, 76.5% copper, 84.2% lead and 89% zinc, used for the Ag equivalent calculation.
Further work	• *The nature and scale of planned further work (eg tests for lateral extensions or depth extensions or large-scale step-out drilling).* • *Diagrams clearly highlighting the areas of possible extensions, including the main geological interpretations and future drilling areas, provided this information is not commercially sensitive.*	• Surface mapping to assess potential lode extensions/additional lodes • Resource expansion and definition drilling as well as exploration drilling within the mine footprint – a substantial drilling program is current • Infill and extension soil sampling is ongoing.

JORC CODE Tables: Soil Sampling

Section 1 Sampling Techniques and Data

(Criteria in this section apply to all succeeding sections.)

Criteria	JORC Code explanation	Commentary
Sampling techniques	• *Nature and quality of sampling (eg cut channels, random chips, or specific specialised industry standard measurement tools appropriate to the minerals under investigation, such as down hole gamma sondes, or handheld XRF instruments, etc). These examples should not be taken as limiting the broad meaning of sampling.* • *Include reference to measures taken to ensure sample representivity and the appropriate calibration of any measurement tools or systems used.* • *Aspects of the determination of mineralisation that are Material to the Public Report. In cases where 'industry standard' work has been done this would be relatively simple (eg 'reverse circulation drilling was used to obtain 1 m samples from which 3 kg was pulverised to produce a 30 g charge for fire assay'). In other cases more explanation may be required, such as where there is coarse gold that has inherent sampling problems. Unusual commodities or mineralisation types (eg submarine nodules) may warrant disclosure of detailed information.*	• Soil samples were collected in two patterns (ridge/spur and grid) within the Webbs (EL5674) and Torrington (EL9799) exploration licences, New South Wales, Australia. A grid pattern was employed around the Webbs trend on a nominal 200 m line spacing and 50 m sample centres, with east–west lines approximately orthogonal to the Webbs trend. At each sample location, vegetation was cleared and a hole approximately 5 cm deep was prepared. The soil was mixed before being collected by hand and sieved using a 2 mm sieve (-20 mesh). The sieve was wiped clean between samples to minimise the risk of contamination. The sieved soil was placed into a snaplock bag labelled with the correct sample ID. GPS was used to locate coordinate-based sample positions, with actual coordinates and sample details recorded on the sampling sheets. • The register comprises 904 soil samples: 578 from EL5674 and 326 from EL9799. Collection was undertaken under company procedures.
Drilling techniques	• *Drill type (eg core, reverse circulation, open-hole hammer, rotary air blast, auger, Bangka, sonic, etc) and details (eg core diameter, triple or standard tube, depth of diamond tails, face-sampling bit or other type, whether core is oriented and if so, by what method, etc).*	• Not applicable. No drilling results are reported in this section, which covers soil sampling only.
Drill sample recovery	• *Method of recording and assessing core and chip sample recoveries and results assessed.* • *Measures taken to maximise sample recovery and ensure representative nature of the samples.* • *Whether a relationship exists between sample recovery and grade and whether sample bias may have occurred due to preferential loss/gain of fine/coarse material.*	• Not applicable. No drilling results are reported in this section, which covers soil sampling only.
Logging	• *Whether core and chip samples have been geologically and geotechnically logged to a level of detail to support appropriate Mineral Resource estimation, mining studies and metallurgical studies.* • *Whether logging is qualitative or quantitative in nature. Core (or costean, channel, etc) photography.* • *The total length and percentage of the relevant intersections logged.*	• The soil sample and location register records sample identifiers, coordinates, elemental results, tenement assignments and laboratory batches.
Sub-sampling techniques and sample preparation	• *If core, whether cut or sawn and whether quarter, half or all core taken.* • *If non-core, whether riffled, tube sampled, rotary split, etc and whether sampled wet or dry.* • *For all sample types, the nature, quality and appropriateness of the sample preparation technique.*	• Soil collection and field sieving to −2 mm were undertaken in accordance with company internal procedures. Samples were submitted to ALS Brisbane for preparation and analysis. • Collected sample masses and the batch-specific laboratory preparation codes are not specified in this appendix; no particular drying, splitting or pulverising specification has been inferred.

For personal use only

Criteria	JORC Code explanation	Commentary
	• *Quality control procedures adopted for all sub-sampling stages to maximise representivity of samples.* • *Measures taken to ensure that the sampling is representative of the in situ material collected, including for instance results for field duplicate/second-half sampling.* • *Whether sample sizes are appropriate to the grain size of the material being sampled.*	• No company field duplicates or other company QA/QC inserts were submitted or applied to these samples. Accordingly, no field-duplicate precision assessment is available. Laboratory pulps remain on retention at ALS for follow-up analysis if required.
Quality of assay data and laboratory tests	• *The nature, quality and appropriateness of the assaying and laboratory procedures used and whether the technique is considered partial or total.* • *For geophysical tools, spectrometers, handheld XRF instruments, etc, the parameters used in determining the analysis including instrument make and model, reading times, calibrations factors applied and their derivation, etc.* • *Nature of quality control procedures adopted (eg standards, blanks, duplicates, external laboratory checks) and whether acceptable levels of accuracy (ie lack of bias) and precision have been established.*	• Samples were submitted to ALS Brisbane for analysis by ME-MS61, ME-ICP41 and applicable element-specific OG46/MS85 methods. ME-MS61 uses four-acid digestion of a nominal 0.25 g analytical portion with ICP-MS/ICP-AES analysis; it is near-total for many analytes but may not completely recover elements hosted in resistant minerals. ME-ICP41 uses partial aqua-regia digestion of a nominal 0.5 g portion with ICP-AES analysis. OG46 denotes element-specific aqua-regia overlimit analysis; MS85 denotes lithium-borate fusion with ICP-MS analysis. Analytical portions are not the masses collected in the field. • For ME-MS61, ALS reports Al, Ca, Fe, K, Mg, Na, S and Ti in mass percent (%); the remaining 40 reported elements are in ppm (mg/kg). Published lower reporting limits are: 0.002 ppm Re; 0.005 ppm In; 0.01 ppm Ag, Bi, Ce and Th; 0.02 ppm Cd and Tl; 0.05 ppm Be, Cs, Ga, Ge, Mo, Sb, Ta and Te; 0.1 ppm Co, Hf, Nb, Rb, Sc, U, W and Y; 0.2 ppm As, Cu, Li, Ni, Sn and Sr; 0.5 ppm La, Pb and Zr; 1 ppm Cr, Se and V; 2 ppm Zn; 5 ppm Mn; and 10 ppm Ba and P. Percent lower reporting limits are 0.005% Ti and 0.01% Al, Ca, Fe, K, Mg, Na and S. These are ME-MS61 limits, not the different ME-MS61L limits. • Method-specific differences are retained: ME-ICP41 lower limits include Ag 0.2 ppm, As 2 ppm, Cu 1 ppm, Pb 2 ppm and Zn 2 ppm. Published OG46 ranges include Ag 1–1,500 ppm, Cu 0.001–50%, Pb 0.001–20% and Zn 0.001–30%. The 2026 MS85 specification gives Sn and W ranges of 0.5–10,000 ppm. These published specifications do not establish which method or overlimit selection applies to an individual reported sample; the laboratory certificate remains authoritative for that selection and its units/limits. No assay values have been converted or substituted for this appendix. • No company CRMs, standards, blanks or duplicate QA/QC inserts were submitted or applied to the soil samples. The company relies on ALS internal laboratory QA/QC and advises that ALS is NATA accredited. Laboratory pulps are retained for follow-up analysis if required. • Batch-specific internal QA/QC results and acceptance outcomes have not been independently reviewed for this appendix. Reliance on laboratory QA/QC is disclosed without claiming that independent field precision or the absence of field-sampling bias has been established.
Verification of sampling and assaying	• *The verification of significant intersections by either independent or alternative company personnel.* • *The use of twinned holes.* • *Documentation of primary data, data entry procedures, data verification, data storage (physical and electronic) protocols.* • *Discuss any adjustment to assay data.*	• The company maintains the soil sample and location register under its internal data-entry, validation and storage procedures. The reporting register contains 904 unique sample identifiers and a complete easting and northing for each sample. Laboratory batch identifiers are retained where recorded; unassigned samples have not been allocated an inferred batch. No assay adjustment, compositing or coordinate conversion has been performed in preparing this appendix.

For personal use only

Criteria	JORC Code explanation	Commentary
		• Detailed internal data-entry/storage protocols and a separate independent verification report are not reproduced: the company considers that level of procedural detail not material to understanding this general reconnaissance soil report, which is not used for a Mineral Resource estimate. Laboratory pulps remain on retention at ALS for follow-up testing if required.
Location of data points	• *Accuracy and quality of surveys used to locate drill holes (collar and down-hole surveys), trenches, mine workings and other locations used in Mineral Resource estimation.* • *Specification of the grid system used.* • *Quality and adequacy of topographic control.*	• Sample locations were recorded by handheld GPS in WGS84 and subsequently converted to GDA2020 / Map Grid of Australia (MGA), Zone 56. Eastings and northings are reported in metres as presented in the soil sample and location register. No additional coordinate transformation has been undertaken for this appendix. • Handheld GPS positioning was used for this general surface reconnaissance.
Data spacing and distribution	• *Data spacing for reporting of Exploration Results.* • *Whether the data spacing and distribution is sufficient to establish the degree of geological and grade continuity appropriate for the Mineral Resource and Ore Reserve estimation procedure(s) and classifications applied.* • *Whether sample compositing has been applied.*	• The grid component has nominal 200 m line spacing and 50 m sample centres. Ridge-and-spur reconnaissance across EL5674 and EL9799 has approximately 40–80 m linear spacing between successive points, generally targeting a notional 50 m spacing along traverses. • The results are general surface soil Exploration Results. The distribution is used for reconnaissance geochemical targeting, not to demonstrate geological or grade continuity for a Mineral Resource or Ore Reserve. No compositing has been performed in preparing this appendix; sample-specific field compositing is not described in the information used for reporting.
Orientation of data in relation to geological structure	• *Whether the orientation of sampling achieves unbiased sampling of possible structures and the extent to which this is known, considering the deposit type.* • *If the relationship between the drilling orientation and the orientation of key mineralised structures is considered to have introduced a sampling bias, this should be assessed and reported if material.*	• Grid lines are oriented east–west, approximately orthogonal to the Webbs mineralised trend. Ridge-and-spur traverses follow local topography and vary in direction. The combined sampling provides surface geochemical coverage, without assuming an unbiased test of every possible structural orientation. • Soil geochemical patterns may be affected by regolith processes and historical mine-related surface contamination. Soil anomaly geometry is not a direct measure of bedrock mineralisation width.
Sample security	• *The measures taken to ensure sample security.*	• Sample collection, bagging, labelling, sealing, storage, dispatch, transport and receipt were managed in accordance with the company's internal sample-security and chain-of-custody procedures through submission to ALS Brisbane. The company reports no sample loss, chain-of-custody failure or other security concern, and considers handling to have met its requirements and expectations. Laboratory pulps remain on retention at ALS for follow-up work if required.
Audits or reviews	• *The results of any audits or reviews of sampling techniques and data.*	• A validation check of the soil sample and location register confirmed 904 unique sample identifiers, complete coordinate entries and no duplicate coordinate pairs. Collection, handling and data management were undertaken under company internal procedures.

Section 2 Reporting of Exploration Results

(Criteria listed in the preceding section also apply to this section.)

Criteria	JORC Code explanation	Commentary
Mineral tenement and land tenure status	• *Type, reference name/number, location and ownership including agreements or material issues with third parties such as joint ventures, partnerships, overriding royalties, native title interests, historical sites, wilderness or*	• The reported soil samples are assigned to granted exploration licences EL5674 (Webbs) and EL9799 (Torrington), New South Wales, Australia, as recorded in the company's soil sample and location register.

For personal use only

Criteria	JORC Code explanation	Commentary
	national park and environmental settings. • *The security of the tenure held at the time of reporting along with any known impediments to obtaining a licence to operate in the area.*	
Exploration done by other parties	• *Acknowledgment and appraisal of exploration by other parties.*	• The company's supporting information (see above drilling information) refers to historical Webbs mine workings and earlier work by Silver Mines Limited (SVL).
Geology	• *Deposit type, geological setting and style of mineralisation.*	• The Webbs deposit is a structurally hosted fracture vein system within the New England Fold Belt which has a Palaeozoic fore-arc and volcanic chain to the W, a fore-arc basin in the centre and a subduction complex to the E (see above for further detail).
Drill hole Information	• *A summary of all information material to the understanding of the exploration results including a tabulation of the following information for all Material drill holes:* • *easting and northing of the drill hole collar; elevation or RL (Reduced Level – elevation above sea level in metres) of the drill hole collar; dip and azimuth of the hole; down hole length and interception depth; hole length.* • *If the exclusion of this information is justified on the basis that the information is not Material and this exclusion does not detract from the understanding of the report, the Competent Person should clearly explain why this is the case.*	• Not applicable. No drilling results are reported in this section, which covers soil sampling only.
Data aggregation methods	• *In reporting Exploration Results, weighting averaging techniques, maximum and/or minimum grade truncations (eg cutting of high grades) and cut-off grades are usually Material and should be stated.* • *Where aggregate intercepts incorporate short lengths of high grade results and longer lengths of low grade results, the procedure used for such aggregation should be stated and some typical examples of such aggregations should be shown in detail.* • *The assumptions used for any reporting of metal equivalent values should be clearly stated.*	• This appendix describes individual soil sample records. No averaging, grade truncation, cut-off selection, compositing, interpolation or metal-equivalent calculation has been performed in preparing it. The soil sample register contains 48 elemental results per sample. Published ALS method units and reporting limits are described under Quality of assay data and laboratory tests; no numerical result has been changed on the basis of a product-guide specification.
Relationship between mineralisation widths and intercept lengths	• *These relationships are particularly important in the reporting of Exploration Results.* • *If the geometry of the mineralisation with respect to the drill hole angle is known, its nature should be reported.* • *If it is not known and only the down hole lengths are reported, there should be a clear statement to this effect (eg 'down hole length, true width not known').*	• Not applicable. No drilling results are reported in this section, which covers soil sampling only.
Diagrams	• *Appropriate maps and sections (with scales) and tabulations of intercepts should be included for any significant discovery being reported These should include, but not be limited to a plan view of drill hole collar locations and appropriate sectional views.*	• Individual soil sample locations are recorded on GDA2020 / MGA Zone 56.
Balanced reporting	• *Where comprehensive reporting of all Exploration Results is not practicable, representative reporting of both low and high grades and/or widths should*	• All 904 soil sample records across both tenements were retained for the register review. No selective high-result subset was used in preparing this appendix. The register contains 48 elemental results per sample; ALS method

For personal use only

Criteria	JORC Code explanation	Commentary
	be practiced to avoid misleading reporting of Exploration Results.	units and published reporting limits are set out under Quality of assay data and laboratory tests. • The ASX release focuses on silver results from the soil sampling. Hence, silver only is presented in the table below. Other elemental variation is the subject of ongoing investigation.
Other substantive exploration data	• *Other exploration data, if meaningful and material, should be reported including (but not limited to): geological observations; geophysical survey results; geochemical survey results; bulk samples – size and method of treatment; metallurgical test results; bulk density, groundwater, geotechnical and rock characteristics; potential deleterious or contaminating substances.*	• The company states that soil results close to the old Webbs mine workings are affected by surface contamination and are not used to indicate bedrock mineralisation. Sample-specific contamination flags, affected-area boundaries and the implementation of exclusions are not specified in the soil sample and location register.
Further work	• *The nature and scale of planned further work (eg tests for lateral extensions or depth extensions or large-scale step-out drilling).* • *Diagrams clearly highlighting the areas of possible extensions, including the main geological interpretations and future drilling areas, provided this information is not commercially sensitive.*	• Drill follow up of the targets indicated by the soil anomalies is under consideration. • Laboratory pulps remain available on retention for follow-up analysis if required.

For personal use only

Table of Soil Sample Results

Table 3: *Soil sample locations (GDA2020, MGA Zone 56) and silver results for all 904 soil samples on EL5674 and EL9799 (1 ppm = 1 g/t). Soil anomalies have not been drilled.*

Sample	Northing	Easting	Ag ppm
450954	6750547	357653	0.11
451063	6753400	358000	0.1
451064	6753400	358050	0.13
451065	6753400	358100	0.15
451066	6753400	358150	0.22
451067	6753400	358200	0.22
451068	6753400	358250	0.22
451069	6753400	358300	0.09
451070	6753400	358350	0.1
451071	6753400	358400	0.17
451072	6753400	358450	0.15
451073	6753200	358450	0.22
451074	6753200	358350	0.14
451075	6753200	358300	0.3
451076	6753200	358250	0.18
451077	6753200	358200	0.13
451078	6753200	358150	0.17
451079	6753200	358100	0.2
451080	6753200	358050	0.11
451081	6753200	358000	0.12
451082	6753000	358000	0.18
451083	6753000	358050	0.1
451084	6753000	358100	0.12
451085	6753000	358150	0.13
451086	6753000	358200	0.19
451087	6753000	358250	0.17
451088	6753000	358300	0.18
451089	6753000	358350	0.19
451090	6753000	358400	0.26
451091	6753000	358450	0.39
451092	6752800	358450	0.13
451093	6752800	358400	0.27
451094	6752800	358350	0.21
451095	6752800	358300	0.19
451096	6752800	358250	0.18
451097	6752800	358200	0.14
451098	6752800	358150	0.15
451099	6752800	358100	0.07
451100	6752800	358050	0.1
451101	6752800	358000	0.12
451102	6752600	358000	0.12
451103	6752600	358050	0.15
451104	6752600	358100	0.12
451105	6752600	358150	0.13
451106	6752600	358200	0.13
451107	6752600	358250	0.12
451108	6752600	358300	0.12
451109	6752600	358350	0.13
451110	6752600	358400	0.13
451111	6752600	358450	0.16
451112	6752400	358450	0.15
451113	6752400	358400	0.12
451114	6752400	358350	0.1
451115	6752400	358300	0.18
451116	6752400	358250	0.11
451117	6752400	358200	0.09
451118	6752400	358150	0.11
451119	6752400	358100	0.12
451120	6752400	358050	0.08
451121	6752400	358000	0.15
451122	6753300	358000	0.1
451123	6753300	358050	0.09
451124	6753300	358100	0.12
451125	6753300	358150	0.1
451126	6753300	358200	0.16
451127	6753100	358350	0.3
451128	6753100	358400	0.41
451129	6753100	358300	0.28
451130	6753100	358250	0.23
451131	6753100	358200	0.19
451132	6753100	358150	0.19
451133	6753100	358100	0.13
451134	6753100	358050	0.15
451135	6753100	358000	0.13
451136	6752900	358000	0.09
451137	6752900	358050	0.12
451138	6752900	358100	0.16
451139	6752900	358150	0.17
451140	6752900	358200	0.16
451141	6754100	358300	0.34
451142	6754100	358350	0.11
451143	6754100	358400	0.1
451144	6754100	358450	0.12
451145	6754100	358500	0.43
451146	6754000	358550	0.2
451147	6754000	358500	0.14
451148	6754000	358450	0.12
451149	6754000	358400	0.18
451150	6754000	358350	0.19
451151	6754000	358300	0.15
451152	6754000	358250	0.22
451153	6754000	358200	0.13
451154	6754000	358150	0.22
451155	6754000	358100	0.24
451156	6754000	358050	0.22
451157	6754100	358000	0.27
451158	6754100	358050	0.2
451159	6754100	358100	0.17
451160	6754100	358150	0.22
451161	6754100	358200	0.22
451162	6754100	358250	0.11
451163	6753800	358500	0.23
451164	6753800	358550	0.19
451165	6753800	358600	0.18
451166	6753800	358650	0.25
451167	6753800	358700	0.15
451168	6753800	358750	0.18
451169	6753800	358800	0.19
451170	6753800	358850	0.19
451171	6753800	358900	0.29
451172	6753800	358950	0.16
451173	6753800	359000	0.2
451174	6753800	359050	0.13
451175	6753800	359100	0.14
451176	6753800	359150	0.27
451177	6753800	359200	0.76
451178	6753800	359250	0.34
451179	6753600	359500	0.35
451180	6753600	359400	0.7
451181	6753600	359350	0.2
451182	6753600	359300	0.14
451183	6753600	359250	0.23
451184	6753600	359200	0.24
451185	6753600	359150	0.29
451186	6753600	359100	0.15
451187	6753600	359050	0.25
451188	6753600	359000	0.18
451189	6753600	358950	0.23
451190	6753600	358900	0.38
451191	6753600	358850	0.26
451192	6753600	358800	0.18
451193	6753600	358700	0.23
451194	6753600	358650	0.16
451195	6753600	358600	0.12
451196	6753600	358550	0.48
451197	6753600	358500	0.13
451198	6753600	358450	0.16
451199	6753600	358400	0.13
451200	6753600	358350	0.29
451201	6753600	358300	0.11
451202	6753600	358250	0.18
451203	6753600	358200	0.13
451204	6753800	358150	0.2
451205	6753800	358200	0.22
451206	6753800	358250	0.17
451207	6753800	358300	0.16
451208	6753800	358350	0.15
451209	6753800	358400	0.1
451210	6753800	358450	0.19
450251	6752000	359000	0.24
450252	6752000	359050	0.18
450253	6752000	359100	0.16
450254	6752000	359150	0.12
450255	6752000	359200	0.12
450256	6752000	359250	0.14
450257	6752000	359300	0.14
450258	6752000	359350	0.18
450259	6752000	359400	0.14
450260	6752000	359450	0.16
450261	6752000	359500	0.19
450263	6752200	359500	0.16
450264	6752200	359450	0.22
450265	6752200	359400	0.17
450266	6752200	359350	0.14
450267	6752200	359300	0.16
450268	6752200	359250	0.17
450269	6752200	359200	0.14
450270	6752200	359150	0.17
450271	6752200	359100	0.21
450272	6752200	359050	0.18
450273	6752200	359000	0.26
450274	6752200	358950	1.16
450275	6752200	358900	0.59
450276	6752200	358850	0.65
450277	6752200	358800	0.36
450278	6752200	358750	0.34
450279	6752200	358700	0.14
450280	6752200	358650	0.15
450281	6752200	358600	0.15
450282	6752200	358550	0.14
450283	6752200	358500	0.14
450284	6752000	358500	0.13
450285	6752000	358550	0.34
450286	6752000	358600	0.2
450287	6752000	358650	0.26
450288	6752000	358700	0.12
450289	6752000	358750	0.22
450290	6752000	358800	0.3
450291	6752000	358850	0.73
450292	6752000	358900	1.67
450293	6752000	358950	0.84
450294	6753200	359100	0.17
450295	6753200	359150	0.21
450296	6753200	359200	0.23
450297	6753200	359250	0.13
450298	6753200	359300	0.14
450299	6753200	359350	0.1
450300	6753200	359400	0.14
450301	6753200	359450	0.17
450302	6753200	359500	0.22
450303	6753400	359500	0.25
450304	6753400	359450	0.34
450305	6753400	359400	0.34
450306	6753400	359350	0.69
450307	6753400	359300	0.33
450308	6753400	359250	0.25
450309	6753400	359200	0.22
450310	6753400	359150	0.2
450311	6753400	359100	0.2
450312	6753400	359050	0.21
450313	6753400	359000	0.26
450314	6753400	358950	0.21
450315	6753400	358900	0.31
450316	6753400	358850	0.2
450317	6753400	358800	0.26
450318	6753400	358750	0.23
450319	6753400	358700	0.19
450320	6753400	358650	0.24
450321	6753400	358600	0.21
450322	6753400	358550	0.17
450323	6753400	358500	0.21
450324	6753200	358500	0.39
450325	6753200	358550	0.14
450326	6753200	358600	0.14
450327	6753200	358650	0.48
450328	6753200	358700	0.2
450329	6753200	358750	0.19
450330	6753200	358800	0.14

For personal use only

For personal use only

Sample	Northing	Easting	Ag ppm
450331	6753200	358850	0.18
450332	6753200	358900	0.11
450333	6753200	358950	0.22
450334	6753200	359000	0.17
450335	6753200	359050	0.11
450336	6751200	359350	0.18
450337	6751200	359300	0.12
450338	6751200	359250	0.09
450339	6751200	359200	0.13
450340	6751200	359150	0.12
450341	6751200	359100	0.1
450342	6751200	359050	0.1
450343	6751200	359000	0.08
450344	6751200	358950	0.1
450345	6751200	358900	0.1
450346	6751200	358850	0.13
450347	6751200	358800	0.11
450348	6751200	358750	0.11
450349	6751200	358700	0.09
450350	6751200	358650	0.08
450351	6751200	358600	0.11
450352	6751200	358550	0.12
450353	6751200	358500	0.1
450354	6751000	358500	0.12
450355	6751000	358550	0.14
450356	6751000	358600	0.13
450357	6751000	358650	0.15
450358	6751000	358700	0.12
450359	6751000	358750	0.16
450360	6751000	358800	0.13
450361	6751000	358850	0.09
450362	6751000	358900	0.08
450363	6751000	358950	0.09
450364	6751000	359000	0.09
450365	6751000	359050	0.13
450366	6751000	359100	0.11
450367	6751000	359150	0.09
450368	6751000	359200	0.09
450369	6751000	359250	0.09
450370	6751000	359300	0.74
450371	6751000	359350	1.22
450372	6751000	359400	0.14
450373	6751000	359450	0.13
450374	6751000	359500	0.13
450375	6751200	359500	0.15
450376	6751200	359450	0.19
450377	6751200	359400	0.43
450401	6753400	359950	0.23
450402	6753400	359600	0.18
450403	6753400	359650	0.19
450408	6752600	358750	2.31
450409	6752600	358700	1.35
450410	6752600	358650	0.72
450411	6752600	358600	0.18
450412	6752600	358550	0.17
450413	6752600	358500	0.21
450414	6752400	358500	0.15
450415	6752400	358550	0.26
450416	6752400	358600	0.29
450417	6752400	358650	0.23
450418	6752400	358700	0.27
450419	6752400	358750	0.37
450420	6752400	358800	1.45
450421	6752400	358850	1.44
450422	6752400	358900	0.9
450423	6752400	358950	1.8
450424	6752400	359000	0.71
450425	6752400	359050	0.3
450426	6752400	359100	0.28
450427	6752400	359150	0.4
450428	6752400	359200	0.5
450429	6752400	359250	0.47
450430	6752400	359300	0.47
450431	6752400	359350	0.4
450432	6752400	359400	0.31
450433	6752400	359450	0.25
450434	6752400	359500	0.22
450435	6752600	359500	0.22
450436	6752600	359450	0.14
450437	6752600	359400	0.23
450438	6752600	359350	0.22
450439	6752600	359300	0.13

Sample	Northing	Easting	Ag ppm
450440	6752600	359250	0.16
450441	6752600	359200	0.2
450442	6752600	359150	0.72
450443	6752600	359100	0.48
450444	6752600	359050	1.14
450445	6753000	359200	0.26
450446	6753000	359150	0.26
450447	6753000	359100	0.79
450448	6753000	359050	0.28
450449	6753000	359000	0.23
450450	6753000	358950	0.33
450451	6753000	358900	0.41
450452	6753000	358850	0.19
450453	6753000	358800	0.32
450454	6753000	358750	0.27
450455	6753000	358700	0.52
450456	6753000	358650	2.07
450457	6753000	358600	0.31
450458	6753000	358550	0.61
450459	6753000	358500	0.46
450460	6752800	358500	0.24
450461	6752800	358550	0.21
450462	6752800	358600	5.04
450463	6752800	358650	1.1
450464	6752800	358700	0.48
450469	6752800	358950	1.39
450470	6752800	359000	1.38
450471	6752800	359050	8.05
450472	6752800	359100	0.46
450473	6752800	359150	1.28
450474	6752800	359200	0.38
450475	6752800	359250	0.23
450476	6752800	359300	0.14
450477	6752800	359350	0.18
450478	6752800	359400	0.15
450479	6752800	359450	0.19
450480	6752800	359500	0.19
450481	6753000	359500	0.13
450482	6753000	359450	0.22
450483	6753000	359400	0.13
450484	6753000	359350	0.16
450485	6753000	359300	0.18
450486	6753000	359250	0.17
450560	6752914	358789	0.62
450562	6753474	358865	0.15
450563	6753523	358893	0.23
450564	6753566	358932	0.34
450565	6753625	358933	0.22
450566	6753665	358976	0.16
450567	6753682	359036	0.15
450568	6753707	359087	0.21
450569	6753734	359140	0.15
450570	6753773	359183	0.33
450571	6753518	358490	0.22
450572	6753575	358479	0.16
450573	6753636	358473	0.15
450574	6753694	358452	0.15
450575	6753751	358443	0.16
450576	6753807	358419	0.13
450577	6753855	358380	0.2
450578	6753912	358358	0.18
450579	6753962	358336	0.19
450580	6754019	358319	0.17
450581	6754081	358317	0.11
450582	6754137	358301	0.19
450583	6754190	358268	0.2
450584	6754165	358222	8.83
450595	6753462	358496	0.34
450596	6753401	358490	0.2
450597	6753340	358480	0.18
450598	6753286	358505	0.21
450599	6753234	358535	0.21
450600	6753181	358543	0.33
450601	6753125	358571	0.31
450602	6753071	358591	0.44
450603	6753017	358592	0.46
450604	6752981	358595	1.46
450605	6752051	357718	0.19
450606	6752056	357771	0.17
450607	6752066	357822	0.18
450608	6752068	357886	0.23
450609	6752071	357946	0.23

Sample	Northing	Easting	Ag ppm
450610	6752090	357998	0.15
450611	6752112	358051	0.12
450612	6752110	358107	0.15
450613	6752127	358164	0.27
450614	6752173	358200	0.23
450615	6752220	358241	0.29
450616	6752265	358279	0.19
450617	6752316	358302	0.16
450618	6752375	358295	0.19
450619	6752434	358289	0.15
450620	6752497	358288	0.12
450621	6752550	358262	0.12
450622	6752608	358248	0.11
450623	6752660	358230	0.18
450624	6752723	358216	0.2
450625	6752776	358194	0.18
450626	6752831	358174	0.16
450627	6752885	358164	0.16
450628	6752939	358155	0.21
450629	6752997	358150	0.15
450630	6753057	358148	0.22
450631	6753113	358144	0.24
450632	6753168	358128	0.18
450633	6753222	358113	0.2
450634	6753271	358087	0.14
450635	6753326	358064	0.12
450636	6753385	358053	0.13
450637	6753442	358045	0.17
450638	6753500	358092	0.17
450639	6753558	358038	0.22
450640	6753035	358379	0.33
450641	6752981	358392	0.27
450642	6752929	358405	0.36
450643	6752869	358417	0.54
450644	6752812	358421	0.33
450645	6752756	358429	0.27
450646	6752693	358437	0.2
450647	6752638	358429	0.19
450648	6752581	358421	0.21
450649	6752527	358411	0.15
450650	6752487	358373	0.17
450651	6752459	358318	0.16
450652	6751923	359968	0.15
450653	6751876	359939	0.28
450654	6751823	359930	0.17
450655	6751798	359984	0.19
450656	6751748	360008	0.5
450657	6751707	360050	0.21
450658	6751663	360089	0.21
450659	6751610	360107	0.26
450660	6751561	360133	0.22
450661	6751514	360164	0.18
450662	6751453	360172	0.13
450663	6751394	360169	0.13
450664	6751349	360133	0.16
450665	6751043	360025	0.24
450666	6751104	360019	0.21
450667	6751161	360033	0.21
450668	6751217	360052	0.23
450669	6751269	360083	0.21
450670	6751318	360110	0.21
450671	6751977	359959	0.15
450672	6752032	359961	0.25
450673	6752083	359948	0.25
450674	6752137	359933	0.17
450675	6752194	359911	0.2
450676	6752229	359868	0.15
450677	6752271	359828	0.24
450678	6752325	359813	0.23
450679	6752358	359769	0.23
450680	6752399	359728	0.23
450681	6752444	359695	0.38
450682	6752486	359645	0.39
450683	6752536	359610	0.18
450684	6752569	359562	0.12
450685	6752582	359506	0.16
450686	6752595	359461	0.13
450687	6752655	359452	0.16
450688	6752715	359446	0.23
450689	6752773	359428	0.22
450690	6752830	359424	0.16
450691	6752879	359397	0.13

Sample	Northing	Easting	Ag ppm
450692	6752909	359351	0.17
450693	6752944	359302	0.21
450694	6752966	359248	0.24
450695	6752831	359451	0.19
450696	6752880	359478	0.22
450697	6752936	359487	0.15
450698	6752995	359473	0.31
450699	6753053	359475	0.15
450700	6753107	359475	0.27
450711	6752162	359458	0.21
450712	6753205	359421	0.17
450713	6753245	359376	0.21
450714	6753267	359326	0.16
450715	6753313	359361	0.16
450716	6753368	359366	0.19
450717	6753405	359326	0.3
450718	6753425	359267	0.27
450719	6753456	359218	0.26
450720	6753472	359166	0.41
450721	6753505	359134	0.24
450763	6753409	357957	0.27
450236	6751400	358500	0.36
450237	6751400	358550	0.12
450238	6751400	358600	0.1
450239	6751400	358650	0.12
450240	6751400	358700	0.26
450241	6751400	358750	0.16
450242	6751400	358800	0.17
450243	6751600	358950	0.8
450244	6751600	359000	0.15
450245	6751600	359050	0.24
450246	6751600	359100	0.81
450247	6751600	359150	0.16
450248	6751600	359200	0.27
450249	6751600	359250	0.23
450250	6751600	359300	0.28
450487	6751400	358850	0.17
450488	6751400	358900	0.15
450489	6751400	358950	0.15
450490	6751400	359000	0.13
450491	6751400	359050	0.1
450492	6751400	359100	0.13
450493	6751400	359150	0.12
450494	6751400	359200	0.12
450495	6751400	359250	0.11
450496	6751400	359300	0.12
450497	6751400	359350	0.15
450498	6751400	359400	0.16
450499	6751400	359450	0.2
450500	6751400	359500	1.46
450501	6751600	359350	0.17
450502	6751600	359400	0.28
450503	6751600	359450	0.26
450504	6751800	359450	0.18
450505	6751800	359400	0.16
450506	6751800	359350	0.18
450507	6751800	359300	0.24
450508	6751800	359250	0.21
450509	6751800	359200	0.24
450510	6751800	359150	0.25
450511	6751800	359100	0.31
450512	6751800	359050	0.27
450513	6751800	359000	0.18
450514	6751800	358950	0.23
450515	6751800	358900	0.65
450516	6751800	358850	5.9
450517	6751800	358800	0.41
450518	6751800	358750	0.24
450519	6751800	358700	0.16
450520	6751800	358650	0.19
450521	6751800	358600	0.13
450522	6751800	358550	0.11
450523	6751800	358500	0.11
450524	6751600	358500	0.12
450525	6751600	358550	0.13
450526	6751600	358600	0.13
450527	6751600	358650	0.12
450528	6751600	358700	0.14
450529	6751600	358750	0.14
450530	6751600	358800	0.16
450531	6751600	358850	0.66
450532	6751600	358900	0.28

Sample	Northing	Easting	Ag ppm
450533	6753856	358750	0.13
450534	6753646	358763	0.17
450535	6753705	358769	0.15
450536	6753763	358771	0.16
450537	6753821	358774	0.11
450538	6753882	358783	0.12
450539	6753945	358787	0.1
450540	6754006	358790	0.15
450541	6754063	358782	0.21
450542	6754121	358760	0.13
450543	6754176	358751	0.12
450549	6753527	358754	0.2
450550	6753471	358785	0.25
450551	6753429	358824	0.26
450552	6753372	358829	0.24
450553	6753311	358831	0.15
450554	6753258	358849	0.14
450555	6753198	358847	0.14
450556	6753140	358828	0.23
450557	6753088	358806	0.23
450558	6753029	358800	0.43
450559	6752968	358806	0.37
450840	6753941	356747	0.12
450841	6753990	356720	0.14
450842	6754033	356678	0.14
450843	6754002	356627	0.11
450844	6754060	356606	0.1
450845	6754086	356545	0.21
450846	6754106	356487	0.19
450847	6754146	356443	0.11
450848	6754204	356429	0.17
450849	6754263	356434	0.12
450850	6754314	356473	0.13
450851	6754369	356489	0.12
450852	6754428	356487	0.16
450853	6754491	356488	0.16
450854	6754554	356490	0.13
450855	6754611	356514	0.21
450856	6754654	356479	1.48
450857	6754710	356476	0.44
450858	6754760	356454	0.17
450859	6754800	356412	0.14
450860	6754831	356355	0.14
450861	6754847	356302	0.15
450862	6754878	356248	0.31
450863	6754928	356224	0.17
450864	6754965	356178	0.17
450865	6754970	356120	0.22
450866	6754992	356079	0.23
450867	6755048	356068	0.16
450868	6755103	356044	0.14
450869	6755130	355989	0.15
450870	6755143	355934	0.29
450871	6755123	355885	0.18
450872	6755117	355836	0.32
450873	6755158	355783	0.21
450874	6755137	355731	0.11
450875	6755097	355691	0.09
450876	6755043	355673	0.17
450877	6754991	355658	0.18
450878	6754937	355632	0.22
450879	6754884	355603	0.2
450880	6751543	356898	0.1
450881	6751602	356908	0.13
450882	6751652	356935	0.14
450883	6751706	356924	0.1
450884	6751726	356865	0.12
450885	6751763	356818	0.09
450886	6751822	356803	0.12
450887	6751877	356799	0.09
450888	6751929	356799	0.08
450889	6751941	356720	0.09
450890	6751992	356691	0.11
450891	6752022	356642	0.1
450892	6752052	356592	0.1
450893	6752075	356540	0.11
450894	6752059	356472	0.11
450895	6752114	356481	0.2
450896	6752172	356456	0.13
450897	6752227	356467	0.12
450898	6752288	356469	0.11
450899	6752348	356463	0.12

Sample	Northing	Easting	Ag ppm
450900	6752404	356435	0.13
450901	6752454	356435	0.11
450902	6752520	356417	0.13
450903	6752578	356430	0.15
450904	6752631	356421	0.17
450905	6752689	356435	0.12
450906	6752723	356391	0.12
450907	6752769	356372	0.18
450908	6752829	356371	0.18
450909	6752881	356346	0.25
450910	6752928	356322	0.14
450911	6752962	356280	0.12
450912	6753027	356273	0.12
450913	6753083	356247	0.14
450914	6753111	356191	0.17
450915	6753120	356134	0.15
450916	6753149	356082	0.17
450917	6753166	356024	0.17
450922	6751298	356665	0.09
450923	6751361	356655	0.25
450924	6751385	356706	0.13
450925	6751425	356748	0.1
450926	6751444	356802	0.11
450927	6751487	356840	0.1
450928	6751248	356687	0.1
450929	6751186	356697	0.14
450930	6751133	356700	0.11
450931	6751075	356682	0.1
450932	6751018	356694	0.09
450933	6750962	356710	0.08
450934	6750903	356720	0.11
450935	6750849	356742	0.12
450936	6750800	356735	0.13
450937	6750749	356769	0.11
450938	6750713	356811	0.14
450939	6750691	356869	0.15
450940	6750653	356913	0.2
450941	6750655	356962	0.14
450942	6750678	357021	0.11
450943	6750676	357080	0.29
450944	6750681	357141	0.18
450945	6750697	357196	0.22
450946	6750716	357252	0.24
450947	6750725	357313	0.12
450948	6750726	357370	0.12
450949	6750707	357432	0.15
450950	6750707	357484	0.12
450951	6750691	357545	0.13
450952	6750650	357588	0.12
450953	6750596	357623	0.11
450961	6750064	356878	0.21
450962	6750019	356912	0.24
450963	6749975	356956	0.12
450964	6749925	356986	0.12
450965	6749869	357008	0.11
450966	6749817	357030	0.1
450967	6749781	357043	0.13
450968	6749766	356985	0.12
450969	6749752	356928	0.12
450970	6749760	356871	0.17
450971	6749779	356817	0.12
450972	6749793	356758	0.08
450973	6749798	356700	0.13
450974	6749805	356649	0.11
450975	6749775	356599	0.09
450976	6749755	356546	0.08
450977	6749738	356490	0.09
450978	6749724	356433	0.09
450979	6749707	356373	0.1
450980	6749703	356336	0.1
450981	6749762	357099	0.29
450982	6749733	357154	0.15
450983	6749715	357209	0.76
450984	6749682	357255	2.91
450985	6749650	357301	2.64
450986	6749614	357352	1.64
450988	6749755	357626	0.6
450989	6749747	357567	0.26
450990	6749732	357533	0.29
450991	6749616	357551	0.17
450992	6749585	357499	0.16
450993	6749601	357446	0.22

For personal use only

Sample	Northing	Easting	Ag ppm
450994	6749607	357386	0.29
450995	6749816	357515	0.6
450996	6749845	357458	2.46
450997	6749868	357400	0.31
450998	6749913	357357	0.14
450999	6749959	357326	0.19
451000	6750016	357304	0.17
451002	6750997	356031	0.13
451003	6750890	356045	0.1
451004	6750861	356095	0.19
451005	6750855	356154	0.12
451006	6750857	356213	0.13
451007	6750852	356274	0.17
451008	6750854	356328	0.12
451009	6750894	356378	0.07
451010	6750931	356423	0.1
451011	6750936	356476	0.1
451012	6750899	356523	0.12
451013	6750860	356574	0.11
451014	6750818	356615	0.11
451015	6750776	356654	0.12
451016	6750749	356710	0.13
451017	6753389	356251	0.16
451018	6753406	356301	0.19
451019	6753424	356358	0.13
451020	6753458	356407	0.12
451021	6753488	356458	0.1
451022	6753506	356506	0.09
451023	6753510	356576	0.1
451024	6753494	356632	0.16
451025	6753458	356681	0.11
451026	6755188	355897	0.29
451027	6755221	355843	0.27
451028	6755273	355821	0.3
451029	6755316	355787	0.39
451030	6754418	355958	0.25
451031	6754398	356010	0.24
451032	6754341	356023	0.14
451033	6754282	356047	0.23
451034	6754241	356088	0.11
451035	6754238	356149	0.14
451036	6754241	356208	0.19
451037	6754258	356267	0.3
451038	6754269	356321	0.13
451039	6754284	356380	0.14
451040	6754299	356437	0.12
451041	6752898	356630	0.08
451042	6752952	356641	0.17
451043	6753010	356651	0.13
451044	6753065	356648	0.08
451045	6753127	356644	0.11
451046	6753178	356660	0.07
451047	6753235	356687	0.09
451048	6753281	356722	0.1
451049	6752355	356090	0.22
451050	6752320	356133	0.2
451051	6752283	356176	0.15
451052	6752235	356216	0.14
451053	6752193	356250	0.11
451054	6752177	356308	0.14
451055	6752147	356366	0.12
451056	6752143	356421	0.08
451057	6752151	356476	0.11

Sample	Northing	Easting	Ag ppm
451058	6752186	356530	0.1
451059	6752229	356566	0.11
451060	6752293	356610	0.13
451061	6752343	356652	0.1
451062	6752351	356713	0.11
450722	6752796	357350	0.14
450723	6752840	357395	0.23
450724	6752879	357435	0.12
450725	6752925	357471	0.12
450726	6752976	357507	0.14
450727	6753030	357522	0.11
450728	6753089	357520	0.17
450729	6753146	357509	0.12
450730	6753200	357488	0.09
450731	6753264	357494	0.13
450732	6753322	357508	0.11
450733	6753379	357522	0.17
450734	6753433	357545	0.19
450735	6753489	357564	0.1
450736	6753549	357570	0.09
450737	6753611	357566	0.11
450738	6753668	357558	0.12
450739	6753726	357547	0.13
450740	6753783	357530	0.14
450741	6753839	357523	0.1
450742	6753896	357523	0.11
450743	6753953	357508	0.13
450744	6754004	357484	0.2
450745	6754053	357447	0.26
450746	6754111	357441	0.74
450747	6754172	357434	0.13
450748	6754228	357416	0.17
450749	6754276	357389	0.34
450750	6754307	357337	0.45
450752	6754331	357282	0.52
450753	6754378	357245	0.33
450754	6754400	357189	0.25
450755	6754432	357141	0.21
450756	6754479	357112	0.33
450757	6754530	357080	0.15
450758	6754562	357032	0.34
450759	6753178	356921	0.19
450760	6753239	356928	0.19
450761	6753297	356935	0.2
450762	6753353	356945	0.19
450764	6753467	356972	0.2
450765	6753522	356984	0.13
450766	6753580	356992	0.11
450767	6753639	357009	0.18
450768	6753695	357011	0.14
450769	6753755	357012	0.13
450770	6753810	357007	0.32
450771	6753868	357021	0.21
450772	6753923	357035	0.14
450773	6753983	357037	0.23
450774	6754037	357035	0.14
450775	6754098	357030	0.22
450776	6754136	357039	0.19
450777	6754136	357093	0.23
450778	6754110	357137	0.32
450779	6754070	357179	0.28
450780	6754026	357221	0.13
450781	6753987	357262	0.17

Sample	Northing	Easting	Ag ppm
450782	6753954	357312	0.18
450783	6753942	357369	0.19
450784	6753936	357429	0.14
450785	6753918	357486	0.18
450786	6751679	357578	0.2
450787	6751655	357517	0.11
450788	6751682	357468	0.14
450789	6751737	357447	0.16
450790	6751790	357417	0.16
450791	6751846	357398	0.16
450792	6751898	357412	0.15
450793	6751958	357424	0.21
450794	6752016	357430	0.18
450795	6752073	357436	0.23
450796	6752135	357438	0.17
450797	6752197	357435	0.17
450798	6752254	357453	0.11
450799	6752309	357481	0.12
450800	6752360	357510	0.13
450801	6752420	357515	0.14
450802	6752482	357512	0.12
450803	6752539	357498	0.12
450804	6752594	357484	0.13
450805	6752652	357471	0.11
450806	6752711	357447	0.12
450807	6752762	357414	0.16
450808	6752842	357309	0.11
450809	6752870	357252	0.13
450810	6752910	357214	0.12
450811	6752934	357165	0.14
450812	6752992	357150	0.11
450813	6752998	357090	0.1
450814	6753032	357040	0.17
450815	6753066	356990	0.19
450816	6753123	356969	0.24
450817	6753229	356879	0.28
450818	6753229	356813	0.17
450819	6753267	356770	0.13
450820	6753316	356736	0.11
450821	6753375	356719	0.1
450822	6753431	356698	0.09
450823	6753491	356677	0.13
450824	6753551	356701	0.09
450825	6753620	356706	0.11
450826	6753664	356757	0.11
450827	6753720	356783	0.11
450828	6753773	356787	0.1
450829	6753835	356785	0.16
450830	6753894	356778	0.14
450831	6754440	356848	0.27
450832	6754381	356841	0.26
450833	6754317	356824	0.22
450834	6754257	356817	0.13
450835	6754200	356809	0.19
450836	6754138	356809	0.18
450837	6754079	356797	0.13
450838	6754021	356798	0.13
450839	6753957	356790	0.16

For personal use only