WIAGOLD

ASX:WIA

13 October 2026

Drilling at Kokoseb Continues to Reinforce Underground Resource Growth Potential

Wia Gold Limited (ASX: WIA) (**Wia** or the **Company**) is pleased to report assay results from 33 Diamond Drill (**DD**) holes totalling 18,476 metres of drilling at its 3.78 Moz Au Kokoseb Gold Project (**Kokoseb** or **Project**) in Namibia (Figure 1).

HIGHLIGHTS:

- **Underground Resource Envelope Drilling** demonstrated strong grade continuity and validated geological controls.
- **Central Underground Exploration Target** extended 170m to the northeast and confirmation of 300m of continuity to the southwest.
- **Intermediate and Deep High-Grade (HG) Exploration Target** drilling returns further positive results.
- **Southern Underground Exploration Target** confirmed to continue down-plunge.
- **Drilling continues with 6 DD rigs**

Significant assay results include:

Underground Resource Envelope

- **15.5m @ 6.53 g/t Au from 499.5m, inc. 3m @ 27.93 g/t Au in KDD191**
- **20m @ 2.70 g/t Au from 544m, inc. 3m @ 5.39 g/t Au in KDD181**
- **18m @ 1.51 g/t Au from 488m, inc. 3m @ 3.69 g/t Au in KDD184**
- **9m @ 1.94 g/t Au from 436m, inc. 3m @ 3.03 g/t Au in KDD173**

Central Underground Exploration Target

- **20.7m @ 1.75 g/t Au from 779m, inc. 3m @ 6.34 g/t Au in KDD163**
- **10m @ 3.00 g/t Au from 689m, inc. 4m @ 4.83 g/t Au in KDD165**
- **18.2m @ 1.47 g/t Au from 257.9m, inc. 3m @ 4.24 g/t Au in KDD175**
- **10m @ 2.01 g/t Au from 846m, inc. 3m @ 3.69 g/t Au in KDD188**

Intermediate and Deep High-Grade Exploration Target

- **29m @ 1.91 g/t Au from 755m, inc. 3m @ 5.89 g/t Au in KDD174**
- **6m @ 6.06 g/t Au from 623m in KDD183**

Southern Underground Exploration Target

- **18m @ 2.78 g/t Au from 606m, inc. 3m @ 4.64 g/t Au in KDD185**
- **9m @ 2.45 g/t Au from 675.7m, inc. 3m @ 6.17 g/t Au in KDD176**
- **7m @ 2.16 g/t Au from 478m, inc. 3m @ 4.03 g/t Au in KDD194**

Commenting on the results, Wia Managing Director and CEO, Henk Diederichs, said:

"*Our underground drilling programme continues to deliver both scale and grade, reinforcing the underground opportunity emerging beneath the planned open pit at Kokoseb. Recent drilling has extended the Central Underground Exploration Target by approximately 470 metres, while the Southern Underground Exploration Target remains open at depth and continues to return encouraging widths and grades. Results from the Deep High-Grade Exploration Target continue to highlight the broader underground potential of the Project. Infill drilling has further strengthened confidence in the continuity of mineralisation within the Central Underground Resource Envelope.*

For personal use only

For personal use only

At the same time, ongoing geological studies are improving our understanding of the controls on high-grade gold mineralisation and helping refine future growth opportunities. Knowledge gained will be used to determine the extent of mineralisation and especially the high-grade continuity.

With the updated Mineral Resource Estimate and Definitive Feasibility Study completed in Q3 2026, our focus is now on advancing execution readiness activities and progressing the Mining Licence and ECC approval processes as we move Kokoseb towards development."

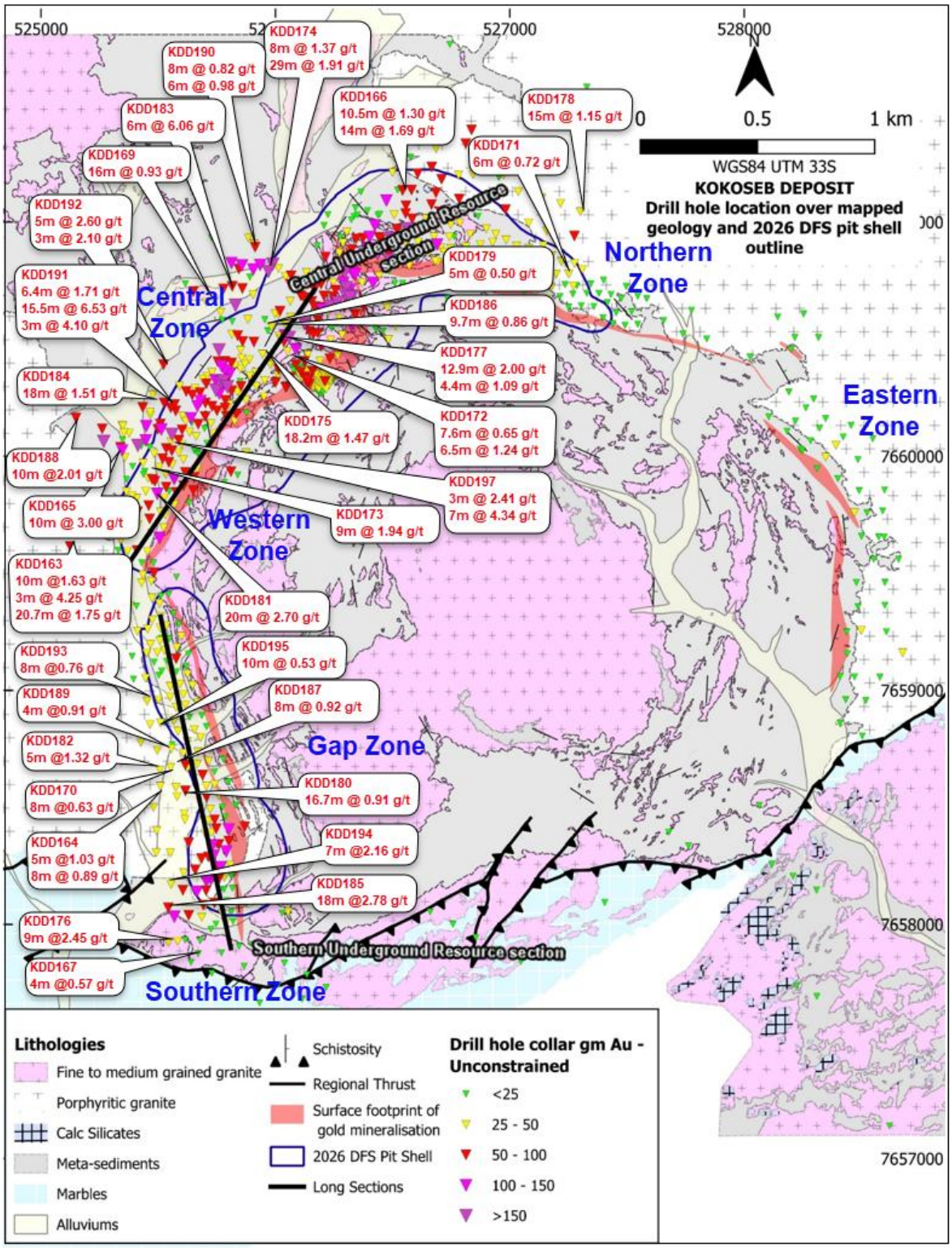

Figure 1 – Drill hole locations over the Kokoseb geology and interpreted mineralisation footprint, location of significant intercepts reported in this announcement [1]

[1] Intercept calculated using 0.5 g/t cut-off grade and 2m maximum consecutive internal low grade

For personal use only

Central Zone Underground Resource Envelope

As announced on 10 August 2026, a maiden underground resource of 7.9 Mt at 2.2 g/t for 0.56 Moz Au at a 0.85 g/t cut-off has been established in the Central and Southern Underground Resource Envelopes (Figure 2).[2]

Further drilling of 3,059 metres in this Central Zone Underground Resource Envelope has delivered excellent continuity and grade, demonstrating the increased confidence in further potential resource growth in this area.

Significant intercepts for this grade continuity include:

- **15.5m @ 6.53 g/t Au from 499.5m, inc. 3m @ 27.93 g/t Au in KDD191**
- **20m @ 2.70 g/t Au from 544m, inc. 3m @ 5.39 g/t Au in KDD181**
- **18m @ 1.51 g/t Au from 488m, inc. 3m @ 3.69 g/t Au in KDD184**
- **9m @ 1.94 g/t Au from 436m, inc. 3m @ 3.03 g/t Au in KDD173**
- **3m @ 4.10 g/t Au from 517.6m in KDD191**

Additional drilling is planned to expand the existing underground Inferred Mineral Resource.[2] This is anticipated in the down-dip and down-plunge direction primarily.

Central Underground Exploration Target

A total of 4,385 metres has recently been drilled in the Central Underground Exploration Target.

Drill holes **KDD163**, **KDD165** and **KDD188** have confirmed the southwest plunging limb of this structure over 300 metres (Figure 2). The recent drilling in this zone significantly increases confidence in the interpreted volume of the Central Underground Exploration Target and potential future underground resource growth.

The northeast limb has also been re-evaluated following completion of drill hole **KDD175**. There is a continuity of lithology and structural setting with KDD109[3] and KDD055[4] that gives confidence to the interpretation of extending this limb 170m down-plunge.

A lithological and structural study of the Central Underground Resource Envelope is in progress. Initial observations indicate that gold grades are commonly elevated (>2 g/t) where contrasting lithologies coincide with structural folding and quartz-diopside veining along fold axes. This distinctive association characterises the envelope, strengthens confidence in grade continuity and enhances its underground potential.

Significant intercepts include:

- **20.7m @ 1.75 g/t Au from 779m, inc. 3m @ 6.34 g/t Au in KDD163**
- **18.2m @ 1.47 g/t Au from 257.9m, inc. 3m @ 4.24 g/t Au in KDD175**
- **10m @ 3.00 g/t Au from 689m, inc. 4m @ 4.83 g/t Au in KDD165**
- **10m @ 2.01 g/t Au from 846m, inc. 3m @ 3.69 g/t Au in KDD188**
- **10m @ 1.63 g/t Au from 758.1m, inc. 4m @ 3.12 g/t Au in KDD163**
- **3m @ 4.25 g/t Au from 771m in KDD163**

Future drilling is planned to achieve a 50 x 50 metre drill spacing to confirm grade continuity. Additional step out holes are also planned to the Southwest down-plunge to determine the extent of the mineralised horizon.

---

[2] Refer to ASX announcement dated 10 August 2026 entitled "*Kokoseb Mineral Resource Estimate Increases 29% to 3.78 Moz Au*"

[3] Refer to ASX announcement dated 08 December 2025 "*Outstanding High-Grade Intercepts Further Strengthen Underground Potential*"

[4] Refer to ASX announcement dated 12 June 2025 entitled "*Drilling Continues to Return Significant High-Grade Mineralisation*"

For personal use only

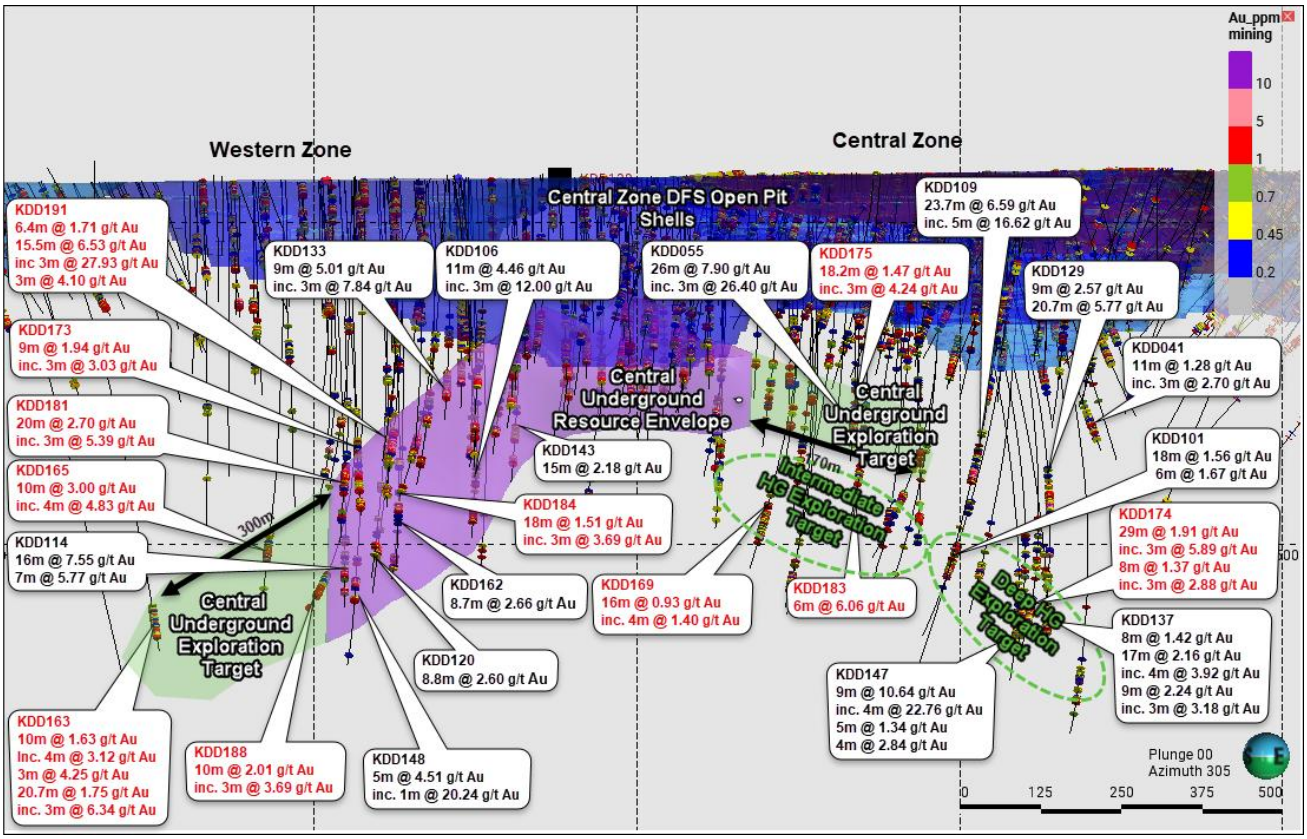

Figure 2 - Long section view showing the Central Underground Exploration Target, Central Underground Resource Envelope, Intermediate HG Exploration Target and Deep HG Exploration Target. Location of high-grade intercepts reported in this Figure 2 are indicated in red[5] (intercepts in black were previously reported)[6]

Intermediate and Deep High-Grade Exploration Targets

A total of 3,072 metres has recently been drilled to investigate these targets.

Drill holes **KDD169** and **KDD183** were drilled into the Intermediate HG Exploration Target while **KDD174** was drilled into the Deep HG Exploration Target for extensions of the Underground Exploration Target previously disclosed.[7]

The upper target shows a similar environment of gold accumulation as the Central Underground Resource Envelope. This similarity increases the confidence in this target's underground potential.

Drill hole **KDD174** intersection with Deep HG Exploration Target reinforces the pre-existing drill holes in this location, notably KDD147 and KDD137,[8] highlighting the potential of this target.

Significant intercepts for these exploration targets include:

- **29m @ 1.91 g/t Au from 755m, inc. 3m @ 5.89 g/t Au in KDD174**
- **6m @ 6.06 g/t Au from 623m in KDD183**
- **16m @ 0.93 g/t Au from 604m, inc. 4m @ 1.40 g/t Au in KDD169**
- **8m @ 1.37 g/t Au from 738m, inc. 3m @ 2.88 g/t Au in KDD174**

[5] Intercept calculated using 0.5 g/t cut-off and 2m maximum consecutive internal low grade

[6] Refer to ASX announcements dated 15 May 2023, 29 May 2023, 12 March 2024, 03 July 2025, 08 December 2025, 04 March 2026 and 15 June 2026

[7] Refer to ASX announcement dated 10 August 2026 entitled "*Kokoseb Mineral Resource Estimate Increases 29% to 3.78 Moz Au*"

[8] Refer to ASX announcement dated 15 June 2026 entitled "*New Deep Target Identified Increasing Kokoseb's Underground Potential*"

For personal use only

Additional step-out drilling is planned to test the extent of the Intermediate HG Exploration Target. The Deep HG Exploration Target remains a compelling target for future testing and is expected to be most efficiently evaluated from underground drill positions as the Project advances.

Southern Underground Exploration Target

A total of 2,682 metres has recently been drilled in the Southern Underground Exploration Target.

Drill holes **KDD176** and **KDD185** intersected thick zones of high-grade mineralisation at depth in the Southern Underground Exploration Target (Figure 3). These new holes demonstrate a consistency of grade and thickness with the Southern Underground Resource Envelope at greater depths, increasing confidence in this zone.

Drill hole **KDD194** intersected good thickness and grades within the Target Zone for HG Gold (Figure 3). **KDD194** has similar lithology and structural characteristics to **KDD176** and **KDD185** indicating continuity with, and possible connectivity to, the Southern Underground Exploration Target.

Significant intercepts for this grade continuity include:

- **18m @ 2.78 g/t Au from 606m, inc. 3m @ 4.64 g/t Au in KDD185**
- **9m @ 2.45 g/t Au from 675.7m, inc. 3m @ 6.17 g/t Au in KDD176**
- **7m @ 2.16 g/t Au from 478m, inc. 3m @ 4.03 g/t Au in KDD194**

Drilling will continue in this area to achieve an infill density of 50 x 50 metres for continuity testing. Additional drilling is also planned to test potential connectivity with the Southern Target Zone for HG Gold.

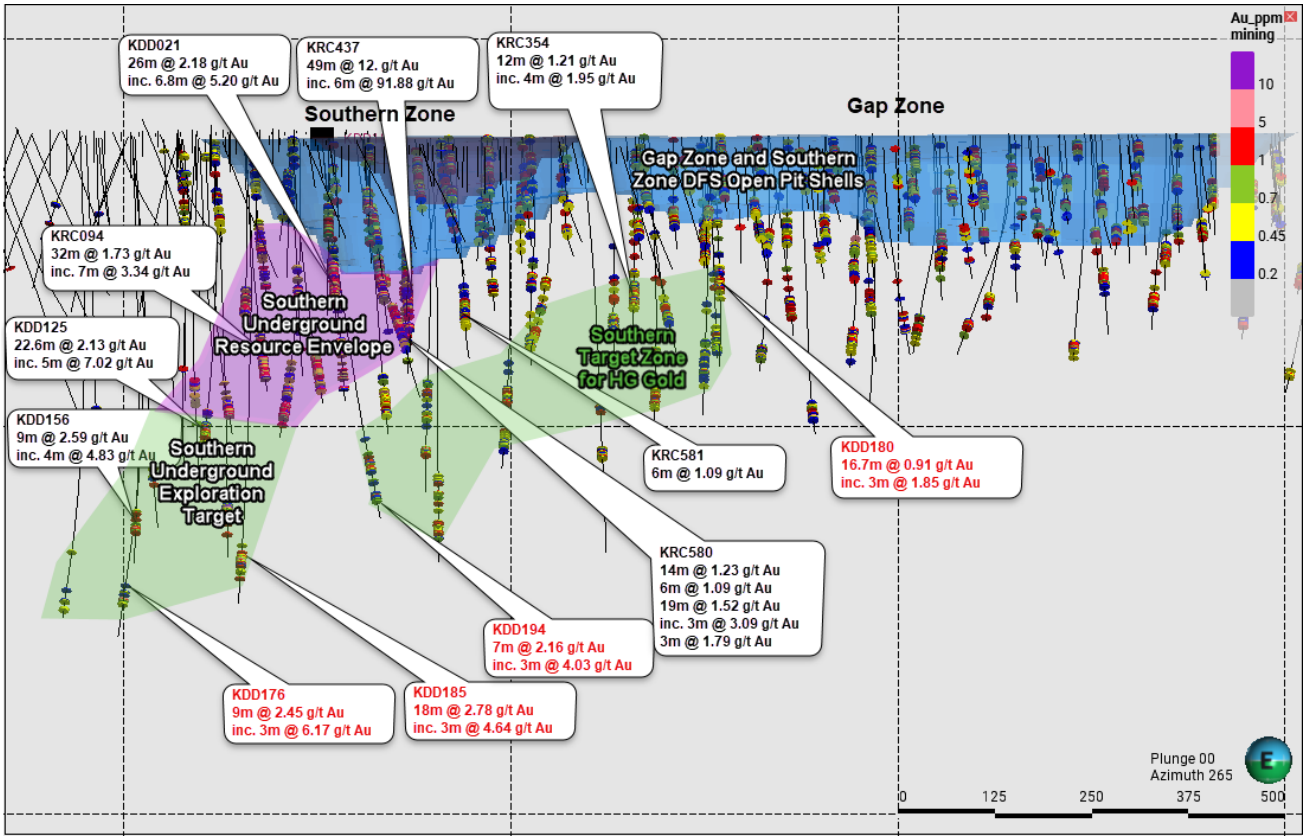

Figure 3 - Long section view showing the Southern Underground Exploration Target and conceptual Southern Target Zone for HG Gold. Location of high-grade intercepts reported in this Figure 3 are indicated in red[9] (intercepts in black were previously reported)[10]

[9] Intercept calculated using 0.5 g/t cut-off and 2m maximum consecutive internal low grade

[10] Refer to ASX announcements dated 15 May 2023, 29 May 2023, 12 March 2024, 03 July 2025, 08 December 2025, 04 March 2026 and 15 June 2026

For personal use only

Underground Potential of Exploration Targets

The recent drilling results continue to support the potential to attain the previously disclosed Underground Exploration Target of approximately 10Mt to 15Mt at gold grades of approximately 2.0 g/t Au to 2.5 g/t Au. This Exploration Target is additional to, and exclusive of, the maiden underground Inferred Resource of 0.56 Moz Au.[11] The potential quantity and grade of the Underground Exploration Target is conceptual in nature, there has been insufficient exploration to estimate a Mineral Resource and it is uncertain if further exploration will result in the estimation of a Mineral Resource. Further drilling and technical studies will be required to assess this potential.

The Underground Exploration Target is derived from estimates from several Ordinary Kriged block models constrained within geological interpretations around broadly sampled areas, generally more than 50 m from drill holes and not extended beyond 200 m from any drill hole. Additional drilling to approximately 50 m by 50 m spacing is proposed to further test the validity of the Underground Exploration Target.

The Underground Exploration Target will be further assessed as part of the broader drilling programme, which is designed to test the continuity and extent of mineralisation at depth and evaluate opportunities for future underground Mineral Resource growth. The extent and timing of this work will depend on drilling results and ongoing exploration priorities and is expected to occur within the next six to twelve months.

This announcement has been authorised for release by the board of directors of Wia Gold Limited.

Contact details

Henk Diederichs
Managing Director and CEO
+61 8 6288 4252

Sam Macpherson
VECTOR Advisors
smacpherson@vectoradvisors.au
+61 401 392 925

[11] Refer to ASX announcement dated 10 August 2026 entitled "*Kokoseb Mineral Resource Estimate Increases 29% to 3.78 Moz Au*"

For personal use only

About The Kokoseb Gold Project

The Kokoseb Gold Deposit is located in the north-west of Namibia, a well-recognised mining jurisdiction with an established history as a significant producer of uranium, diamonds, gold and base metals. The deposit is situated approximately 320km by road from the capital, Windhoek.

The Kokoseb exploration licence (EPL 4818) is held through Mandarin Investments (Proprietary) Limited, an 80:20 joint venture between Wia and the state-owned, Epangelo Mining Company (Proprietary) Limited.

On 10 August 2026, Wia announced an updated Mineral Resource Estimate of 3.78Moz at 1.0 g/t Au, comprising an open pit Mineral Resource of 3.23Moz (including 2.01Moz in the Indicated category) and a maiden underground Inferred Mineral Resource of 0.56Moz.[12]

Also on 10 August 2026, Wia announced the results of the Definitive Feasibility Study (**DFS**) for Kokoseb.[13] The DFS confirmed a maiden Probable Ore Reserve of 1.95Moz (69.8Mt at 0.87 g/t Au) and an initial 14-year mine life, producing an average of approximately 150,000oz per annum over the first 10 years. At a base case gold price of US$3,600/oz, the Project delivers a post-tax NPV5% of US$1.2 billion (A$1.7 billion), a post-tax IRR of 41% and a payback period of 1.8 years, for a pre-production capital cost of US$475 million. In parallel, the Company agreed indicative terms with Sprott Resource Lending Corp. for a US$360 million senior secured debt facility and a US$15 million equity subscription.

The Company is advancing Kokoseb towards development as Namibia's next major gold mine, with first gold targeted for the fourth quarter of 2028.

Location of Wia's Kokoseb Gold Project – Namibia

[12] Refer to ASX Announcement dated 10 August 2026 entitled "*Kokoseb Mineral Resource Estimate Increases 29% to 3.78Moz Au*"
[13] Refer to ASX Announcement dated 10 August 2026 entitled "*Robust Definitive Feasibility Study and Project Financing Update*"

For personal use only

Table 1 – Kokoseb Mineral Resource Estimate

		Indicated			Inferred			Total		
	Cut-off g/t Au	Mt	g/t Au	Moz	Mt	g/t Au	Moz	Mt	g/t Au	Moz
Open pit	0.14	156	0.57	2.86	120	0.51	2.0	276	0.54	4.83
	0.30	100	0.77	2.48	71	0.70	1.6	171	0.74	4.07
	0.40	80.7	0.87	2.26	54	0.81	1.4	135	0.84	3.66
	0.50	**63.9**	**0.98**	**2.01**	**41**	**0.92**	**1.2**	**105**	**0.96**	**3.23**
	0.80	32.4	1.32	1.38	18	1.3	0.75	50	1.3	2.13
Underground	**0.85**	**–**	**–**	**–**	**7.9**	**2.2**	**0.56**	**7.9**	**2.2**	**0.56**
Total	**0.50/0.85**	**63.9**	**0.98**	**2.01**	**49**	**1.1**	**1.8**	**113**	**1.0**	**3.78**

Kokoseb Mineral Resource estimates for selected cut-off grades. The estimates in this table are rounded to reflect their precision; rounding errors are apparent. They are based on drilling data available at 31 May 2026. The Competent Person responsible for the data informing the estimates is Pierrick Couderc, Wia Group Exploration Manager. The Competent Person responsible for resource modelling is Jonathon Abbott MAIG, Director of Matrix Resource Consultants Pty Ltd. The open pit Mineral Resources are constrained by an optimised pit shell using a gold price of US$3,250/oz and process recovery of 92%, considered appropriate for the resource grade. The underground Mineral Resource is reported below the reserve pit shell derived from the Definitive Feasibility Study and is based on the same gold price as for the open pit Mineral Resources.

Table 2 – Kokoseb Maiden Ore Reserve

Ore Reserve category	Tonnes (Mt)	Grade (g/t Au)	Contained gold (Moz)
Proved	–	–	–
Probable	69.8	0.87	1.95
Total	**69.8**	**0.87**	**1.95**

The Ore Reserve is reported in accordance with the JORC Code (2012 Edition). All Ore Reserves are in the Probable category and are derived entirely from Indicated Mineral Resources, optimised at a gold price of US$2,600/oz. Tonnages are dry metric tonnes and minor discrepancies may occur due to rounding.

Competent Persons Statements

The Mineral Resource Estimate referred to in this announcement was first disclosed in accordance with the requirements of ASX Listing Rule 5.8 in the Company's ASX announcement dated 10 August 2026, entitled "*Kokoseb Mineral Resource Estimate increases 29% to 3.78Moz Au*". The Ore Reserve estimate referred to in this announcement was first disclosed in accordance with the requirements of ASX Listing Rule 5.9 in the Company's ASX announcement dated 10 August 2026 entitled "*Robust Definitive Feasibility Study and Project Financing Update*". The Company confirms that it is not aware of any new information or data that materially affects the information included in those announcements and that all material assumptions and technical parameters underpinning the estimates continue to apply and have not materially changed. The Company confirms that the form and context in which the Competent Persons' findings are presented have not been materially modified from the original announcements. The announcements are available to view on www.wiagold.com.au

The information in this announcement that relates to previously reported exploration results is extracted from the following ASX announcements - 15 May 2023 "*Maiden mineral resource estimate at Kokoseb of 1.3 million ounces gold, with significant scope for expansion*"; 29 May 2023 "*Thick high-grade gold intercepts extend Kokoseb deposit, including 37m at 9.46 g/t Au*"; 12 March 2024 "*Diamond drilling delivers further extensional success*"; 12 June 2025 "*Drilling Continues to Return Significant High-Grade Mineralisation*"; 3 July 2025 "*High grade gold discovered at Kokoseb*"; 8 December 2025 "*Outstanding High-Grade Intercepts Further Strengthen Kokoseb's Underground Potential*"; 4 March 2026 "*Significant High-Grade Intercepts Further Strengthens Kokoseb's Underground Growth Potential*" and 15 June 2026 "*New Deep Target Identified Increasing Kokoseb's Underground Potential*".

For personal use only

The Company confirms that it is not aware of any new information or data that materially affects the relevant information included in those ASX announcements. The Company confirms that the form and context in which the Competent Persons' findings are presented have not been materially modified from the original announcements. The announcements are available to view on www.wiagold.com.au.

The information in this announcement that relates to new exploration results at the Kokoseb Gold Project is based on information compiled by Company geologists and reviewed by Mr. Bruce Penner, in his capacity as a full-time employee of the Company and Chief Geologist (Kokoseb) of Damaran Exploration Namibia Pty Limited (a subsidiary of the Company). Mr. Penner is a member of the Australasian Institute of Mining and Metallurgy and has sufficient experience which is relevant to the style of mineralisation and type of deposit under consideration and to the activity which he is undertaking to qualify as a Competent Person as defined in the 2012 edition of the Australasian Code for Reporting of Exploration Results, Mineral Resources and Ore Reserves. Mr. Penner consents to the inclusion in this announcement of the matters based upon the information in the form and context in which it appears.

Production Target and Forecast Financial Information

The information in this announcement that relates to the production target (and forecast financial information derived from the production target) for the Kokoseb Project was first reported by the Company in an ASX announcement dated 10 August 2026 entitled "*Robust Definitive Feasibility Study and Project Financing Update*". The Company confirms that all the material assumptions underpinning the production target and forecast financial information derived from the production target in that announcement continue to apply and have not materially changed.

Forward-Looking Statements

This announcement may contain certain forward-looking statements and projections regarding estimated resources and reserves; planned production and operating costs profiles; planned capital requirements; and planned strategies and corporate objectives.

Forward-looking statements are subject to a variety of known and unknown risks, uncertainties and other factors that could cause actual events or results to materially differ from those reflected in the forward- looking statements, including, without limitation: inherent uncertainties and risks associated with mineral exploration; uncertainties related to the availability of future financing necessary to undertake activities on Wia's properties; uncertainties related to the possible recalculation of, or reduction in Wia's mineral resources; uncertainties related to the outcome of studies; uncertainties relating to fluctuations in gold prices; the risk that Wia's title to its properties could be challenged; risks related to Wia's ability to attract and retain qualified personnel, uncertainties related to general economic and global financial conditions; uncertainties related to the competitiveness of the industry; risk associated with Wia being subject to government regulation, including changes in regulation; risks associated with Wia being subject to environmental laws and regulations, including a change in regulation; risks associated with Wia's need for governmental licences, permits and approvals; uninsured risks and hazards; risk related to the integration of businesses and assets acquired by Wia; risk associated with Wia having no history of earnings or production revenue; risks associated with fluctuation in foreign exchange rates; risks related to default by joint venture parties (if any), contractors and agents, inherent risks associated with litigation; risk associated with potential conflicts of interest; risk related to effecting service or process on directors resident in foreign countries; uncertainties related to Wia's limited operating history; risks related to Wia's lack of a dividend history; risks relating to short term investments; and uncertainties related to fluctuations in Wia's share price.

Any forward-looking statements in this announcement are based on the assumptions, beliefs, expectations and opinions of management as of the date hereof and which Wia believes are reasonable in the circumstances, but no assurance can be given that these expectations will prove to be correct. These assumptions include but are not limited to that Wia's exploration of its properties and other activities will be in accordance with Wia's public statements and stated goals, that there will be no material adverse change affecting Wia or its properties, anticipated costs and timing for Wia's activities and such other assumptions as set out herein. Such forward looking statements/projections are estimates for discussion purposes only and should not be relied upon. They are not guarantees of future performance and involve known and unknown risks, uncertainties and other factors many of

which are beyond the control of the Company. The forward-looking statements/projections are inherently uncertain and may therefore differ materially from results ultimately achieved.

Wia does not make any representations, provides no warranties concerning the accuracy of the forward-looking statements and disclaims any obligation to update or revise any forward-looking statements based on new information, future events or otherwise except to the extent required by applicable laws. Except for statutory liability which cannot be excluded, each of Wia and its related bodies corporate and their respective officers, employees and advisers disclaim any responsibility for the accuracy or completeness of the material contained in this announcement and exclude all liability whatsoever (including in negligence) for any loss or damage (direct or indirect) which may be suffered by any person as a consequence of any information in this announcement or any error in it or omission from it.

For personal use only

For personal use only

Appendix 1. Kokoseb – Location of diamond drill holes

Hole ID	Easting	Northing	RL	Length (m)	Dip (°)	Azi (°)
KDD163	525124	7659614	1064	822	-60	80
KDD164	525509	7658590	1054	432	-60	80
KDD165	525244	7659986	1066	771	-60	120
KDD166	526542	7661135	1078	351	-60	209
KDD167	525554	7657857	1061	717	-60	80
KDD168	525282	7659942	1066	13	-60	120
KDD169	525705	7660658	1069	711	-60	120
KDD170	525553	7658671	1054	330	-60	80
KDD171	527217	7661079	1081	543	-60	200
KDD172	526015	7660512	1074	420	-60	109.6
KDD173	525435	7659971	1063	567	-60	120
KDD174	525935	7660816	1072	822	-60	90
KDD175	525983	7660553	1074	423	-60	120
KDD176	525543	7657924	1055	732	-60	80
KDD177	526044	7660560	1075	333	-60	120
KDD178	527301	7661044	1079	492	-60	200
KDD179	525766	7660614	1071	642	-60	120
KDD180	525616	7658681	1055	351	-60	80
KDD181	525346	7660024	1064	696	-60	120
KDD182	525507	7658659	1055	441	-60	80
KDD183	525816	7660725	1071	738	-60	110
KDD184	525466	7660188	1065	570	-60	120
KDD185	525543	7658071	1053	681	-60	80
KDD186	526013	7660604	1074	402	-60	120
KDD187	525556	7658750	1056	306	-60	80
KDD188	525149	7660163	1066	905	-60	120
KDD189	525496	7658743	1056	372	-60	80
KDD190	525909	7660907	1077	801	-60	120
KDD191	525413	7660046	1064	650	-60	120
KDD192	525477	7660262	1066	576	-60	120
KDD193	525426	7658777	1058	459	-60	80
KDD194	525555	7658171	1052	552	-60	80
KDD195	525521	7658865	1056	354	-60	80
KDD197	525534	7660032	1064	501	-60	120

For personal use only

Appendix 2. Diamond drill holes gold assays, using a cut-off grade of 0.2 g/t gold and maximum 2m consecutive internal waste material

Hole ID	From (m)	To (m)	Gold g/t
KDD163	675.6	676.6	0.25
KDD163	742.6	743.2	3.40
KDD163	744.0	744.7	0.95
KDD163	749.6	750.6	0.50
KDD163	750.6	751.6	0.28
KDD163	751.6	752.6	1.03
KDD163	752.6	753.6	0.23
KDD163	753.6	754.6	0.39
KDD163	754.6	755.6	0.28
KDD163	758.1	759.0	0.78
KDD163	759.0	760.0	1.49
KDD163	760.0	761.0	2.30
KDD163	761.0	762.0	6.11
KDD163	762.0	763.0	2.61
KDD163	763.0	764.0	0.47
KDD163	764.0	765.0	0.79
KDD163	765.0	766.0	0.23
KDD163	766.0	767.0	0.86
KDD163	767.0	768.0	0.59
KDD163	768.0	769.0	0.45
KDD163	769.0	770.0	0.24
KDD163	770.0	771.0	0.21
KDD163	771.0	772.0	0.52
KDD163	772.0	773.0	2.28
KDD163	773.0	774.0	9.96
KDD163	775.0	776.0	0.46
KDD163	776.0	777.0	0.37
KDD163	777.0	778.0	0.36
KDD163	779.0	780.0	1.01
KDD163	780.0	781.0	0.51
KDD163	781.0	782.0	0.29
KDD163	782.0	783.0	0.36
KDD163	783.0	784.0	0.53
KDD163	784.0	785.0	2.57
KDD163	786.7	787.7	1.35
KDD163	787.7	788.7	1.07
KDD163	788.7	789.7	1.16
KDD163	789.7	790.7	11.80
KDD163	790.7	791.7	5.97
KDD163	791.7	792.7	1.25
KDD163	792.7	793.7	0.46
KDD163	793.7	794.7	0.59
KDD163	794.7	795.7	0.56
KDD163	795.7	796.7	1.46
KDD163	796.7	797.7	2.29
KDD163	797.7	798.7	1.75
KDD163	798.7	799.7	1.15
KDD163	800.7	801.7	0.21
KDD163	807.0	808.0	0.27
KDD164	182.0	183.0	0.25
KDD164	212.6	213.6	1.55
KDD164	320.8	321.8	0.46
KDD164	321.8	322.8	0.72
KDD164	324.8	325.8	0.22
KDD164	325.8	326.8	1.75
KDD164	326.8	327.8	0.76
KDD164	381.6	382.6	0.85
KDD164	384.6	385.6	0.76

Hole ID	From (m)	To (m)	Gold g/t
KDD164	385.6	386.6	1.37
KDD164	386.6	387.6	0.68
KDD164	391.6	392.6	1.18
KDD164	393.6	394.6	0.67
KDD164	394.6	395.6	0.33
KDD164	395.6	396.6	2.81
KDD164	396.6	397.6	0.25
KDD164	398.6	399.6	0.25
KDD164	400.6	401.6	0.21
KDD164	401.6	402.6	0.38
KDD164	402.6	403.6	1.25
KDD164	403.6	404.6	1.14
KDD164	404.6	405.6	0.91
KDD164	405.6	406.6	0.72
KDD164	406.6	407.6	2.34
KDD164	409.6	410.6	0.50
KDD164	411.6	412.6	0.22
KDD164	413.6	414.6	0.66
KDD164	417.6	418.6	0.27
KDD165	651.8	652.5	1.06
KDD165	652.5	653.4	1.02
KDD165	653.4	654.0	3.20
KDD165	654.0	655.0	0.64
KDD165	655.0	656.0	1.03
KDD165	659.0	660.0	0.66
KDD165	660.0	661.0	1.33
KDD165	662.0	663.0	0.49
KDD165	670.0	671.0	0.22
KDD165	671.0	672.0	0.22
KDD165	672.0	673.0	1.24
KDD165	673.0	674.0	0.40
KDD165	678.5	679.0	1.55
KDD165	679.0	680.0	0.91
KDD165	683.0	684.0	1.28
KDD165	684.0	685.0	0.78
KDD165	689.0	690.0	1.49
KDD165	690.0	691.0	6.41
KDD165	691.0	692.0	4.08
KDD165	692.0	693.0	4.52
KDD165	693.0	694.0	4.32
KDD165	694.0	695.0	1.23
KDD165	695.0	696.0	0.64
KDD165	696.0	697.0	1.30
KDD165	697.0	698.0	2.00
KDD165	698.0	699.0	4.00
KDD165	699.0	700.0	0.33
KDD165	702.0	703.0	1.18
KDD165	703.0	704.0	0.53
KDD165	704.0	705.0	0.43
KDD165	707.0	708.0	0.45
KDD165	708.0	709.0	1.90
KDD165	709.0	710.0	0.81
KDD165	712.0	713.0	3.90
KDD165	713.0	714.0	0.21
KDD165	741.0	742.0	0.26
KDD165	764.0	765.0	0.53
KDD166	232.0	233.0	0.24
KDD166	242.0	243.0	0.60

For personal use only

Hole ID	From (m)	To (m)	Gold g/t
KDD166	260.8	261.4	2.73
KDD166	261.4	262.2	1.47
KDD166	267.5	268.0	3.11
KDD166	268.0	269.0	1.30
KDD166	269.0	270.0	0.81
KDD166	270.0	271.0	0.50
KDD166	271.0	272.0	1.67
KDD166	272.0	273.0	0.81
KDD166	273.0	274.0	2.29
KDD166	274.0	275.0	0.34
KDD166	275.0	276.0	2.29
KDD166	276.0	277.0	0.92
KDD166	277.0	278.0	1.18
KDD166	284.0	285.0	0.33
KDD166	285.0	286.0	0.95
KDD166	286.0	287.0	1.14
KDD166	287.0	288.0	0.31
KDD166	288.0	289.0	2.37
KDD166	289.0	290.0	2.01
KDD166	290.0	291.0	0.28
KDD166	291.0	292.0	2.37
KDD166	292.0	293.0	0.90
KDD166	293.0	294.0	6.89
KDD166	294.0	295.0	1.31
KDD166	295.0	296.0	1.00
KDD166	296.0	297.0	2.39
KDD166	297.0	298.0	1.08
KDD166	298.0	299.0	0.65
KDD166	299.0	300.0	0.24
KDD166	301.0	302.0	0.33
KDD166	302.0	303.0	0.29
KDD166	303.0	304.0	11.76
KDD166	304.0	305.0	0.23
KDD166	307.0	308.0	0.51
KDD166	309.0	310.0	0.93
KDD166	315.0	316.0	0.38
KDD166	316.0	317.0	0.50
KDD166	317.0	318.0	0.66
KDD166	318.0	319.0	1.88
KDD166	319.0	320.0	1.17
KDD166	320.0	321.0	1.64
KDD166	322.0	323.0	0.36
KDD166	327.0	328.0	0.36
KDD166	328.0	329.0	0.80
KDD166	332.0	333.0	0.31
KDD167	617.0	618.0	0.49
KDD167	670.0	671.0	0.29
KDD167	674.0	675.0	0.38
KDD167	678.0	679.0	0.23
KDD167	684.0	685.0	0.33
KDD167	688.0	689.0	0.21
KDD167	690.0	691.0	0.38
KDD167	691.0	692.0	0.29
KDD167	692.0	693.0	0.60
KDD167	693.0	694.0	0.26
KDD167	696.0	697.0	0.23
KDD167	697.0	698.0	0.27
KDD167	702.0	703.0	0.66
KDD167	703.0	704.0	0.52
KDD167	704.0	705.0	0.48

Hole ID	From (m)	To (m)	Gold g/t
KDD167	705.0	706.0	0.60
KDD167	706.0	707.0	0.28
KDD169	552.0	553.0	0.53
KDD169	553.0	554.0	0.21
KDD169	555.0	556.0	0.27
KDD169	557.0	558.0	0.23
KDD169	560.0	561.0	0.78
KDD169	562.0	563.0	0.55
KDD169	569.5	570.0	0.30
KDD169	570.0	571.0	0.35
KDD169	574.0	575.0	0.48
KDD169	589.0	590.0	1.91
KDD169	590.0	591.0	0.31
KDD169	592.0	593.0	0.90
KDD169	595.0	596.0	1.18
KDD169	596.0	596.6	0.21
KDD169	599.0	600.0	0.26
KDD169	602.0	603.0	0.32
KDD169	604.0	605.0	0.94
KDD169	605.0	606.0	1.11
KDD169	606.0	607.0	1.46
KDD169	607.0	608.0	1.19
KDD169	608.0	609.0	1.54
KDD169	609.0	610.2	0.74
KDD169	612.0	613.0	0.75
KDD169	613.0	614.0	0.76
KDD169	615.0	616.0	0.29
KDD169	616.0	617.0	2.65
KDD169	617.0	618.0	0.49
KDD169	618.0	619.0	1.19
KDD169	619.0	620.0	1.28
KDD169	620.0	621.0	0.46
KDD169	622.0	623.0	0.49
KDD169	623.0	624.0	0.25
KDD169	625.0	626.0	0.46
KDD169	626.0	627.0	2.34
KDD169	628.4	629.0	0.21
KDD169	630.0	630.7	0.24
KDD169	631.1	632.0	0.99
KDD169	634.9	635.6	0.39
KDD169	635.6	636.3	0.47
KDD169	636.3	637.0	0.69
KDD169	637.0	638.0	0.73
KDD169	640.0	641.0	0.22
KDD169	641.0	642.0	0.69
KDD169	642.0	643.0	0.63
KDD169	646.0	647.0	0.54
KDD169	647.0	648.0	0.37
KDD169	648.0	649.0	1.61
KDD169	649.0	650.0	2.80
KDD169	653.0	654.0	0.39
KDD169	654.0	655.0	2.41
KDD169	662.0	663.0	1.76
KDD169	665.0	666.0	0.33
KDD170	202.0	203.0	0.35
KDD170	203.0	204.0	0.35
KDD170	204.0	205.0	0.26
KDD170	211.0	212.0	0.48
KDD170	222.0	223.0	0.39
KDD170	223.0	224.0	3.24

For personal use only

Hole ID	From (m)	To (m)	Gold g/t
KDD170	224.0	225.0	0.21
KDD170	265.0	266.0	0.39
KDD170	266.0	267.0	0.28
KDD170	282.0	283.0	0.60
KDD170	288.0	289.0	0.22
KDD170	289.0	290.0	0.53
KDD170	290.0	291.0	0.32
KDD170	291.0	292.0	0.57
KDD170	292.0	293.0	0.96
KDD170	293.0	294.0	0.39
KDD170	294.0	295.0	1.29
KDD170	296.0	297.0	0.23
KDD170	300.0	301.0	0.49
KDD170	301.0	302.0	0.37
KDD170	304.0	305.0	0.93
KDD170	306.0	307.0	0.81
KDD170	307.0	308.0	0.31
KDD170	309.0	310.0	0.63
KDD170	312.0	313.0	0.45
KDD170	313.0	314.0	0.46
KDD170	314.0	315.0	0.78
KDD170	315.0	316.0	0.30
KDD170	316.0	317.0	0.72
KDD170	317.0	318.0	0.54
KDD170	318.0	319.0	0.96
KDD170	319.0	320.0	0.22
KDD170	320.0	321.0	0.86
KDD170	321.0	322.0	0.68
KDD170	322.0	323.0	0.42
KDD170	326.0	327.0	0.22
KDD171	375.0	376.0	0.62
KDD171	376.0	377.0	0.69
KDD171	378.0	379.0	0.37
KDD171	379.0	380.0	0.37
KDD171	380.0	381.0	0.27
KDD171	381.0	382.0	0.53
KDD171	384.0	385.0	0.43
KDD171	385.0	386.0	0.80
KDD171	386.0	387.0	0.40
KDD171	387.0	388.0	0.36
KDD171	389.0	390.0	0.78
KDD171	390.0	391.0	0.31
KDD171	391.0	392.0	1.15
KDD171	393.0	394.0	1.13
KDD171	394.0	395.0	0.76
KDD171	395.0	396.0	0.26
KDD171	398.0	399.0	0.48
KDD171	399.0	400.0	4.20
KDD171	400.0	401.0	0.38
KDD171	401.0	402.0	0.48
KDD171	406.0	407.0	1.75
KDD171	407.0	408.0	0.53
KDD171	412.0	413.0	0.49
KDD171	419.0	420.0	0.54
KDD171	428.0	429.0	0.31
KDD171	429.0	430.0	0.26
KDD171	430.0	431.0	0.57
KDD171	431.0	432.0	1.04
KDD171	432.0	433.0	0.33
KDD171	433.0	434.0	0.29

Hole ID	From (m)	To (m)	Gold g/t
KDD171	434.0	435.0	0.41
KDD171	435.0	436.0	0.57
KDD171	436.0	437.0	0.59
KDD171	437.0	438.0	0.23
KDD171	455.0	456.0	0.41
KDD171	489.0	489.8	0.35
KDD171	498.0	499.0	0.37
KDD171	528.0	529.0	0.78
KDD171	530.0	531.0	0.36
KDD172	169.0	170.0	0.95
KDD172	171.0	172.0	0.52
KDD172	173.0	174.0	0.44
KDD172	178.0	179.0	1.42
KDD172	183.2	184.2	2.42
KDD172	184.2	185.2	0.30
KDD172	186.1	186.6	0.83
KDD172	187.3	188.3	0.30
KDD172	188.3	189.3	1.00
KDD172	190.3	190.7	0.70
KDD172	206.5	207.0	5.28
KDD172	207.0	208.0	1.51
KDD172	208.0	209.0	0.60
KDD172	209.0	210.0	0.41
KDD172	210.0	211.0	0.27
KDD172	211.0	212.0	0.51
KDD172	212.0	213.0	2.01
KDD172	213.0	213.6	0.23
KDD172	215.7	216.7	1.23
KDD172	216.7	217.7	0.87
KDD172	217.7	218.7	0.87
KDD172	218.7	219.7	1.44
KDD172	219.7	220.5	0.46
KDD172	220.5	221.0	0.32
KDD172	229.3	230.1	0.21
KDD172	268.4	268.9	0.32
KDD172	393.8	394.8	0.23
KDD173	252.0	253.0	0.40
KDD173	259.0	260.0	0.26
KDD173	260.0	261.0	2.95
KDD173	261.0	262.0	0.60
KDD173	263.0	264.0	0.29
KDD173	265.0	266.0	0.40
KDD173	266.0	267.0	1.78
KDD173	267.0	268.0	0.73
KDD173	268.0	268.6	0.54
KDD173	273.0	274.0	0.39
KDD173	274.0	275.0	1.84
KDD173	275.0	276.0	0.23
KDD173	276.0	277.0	0.28
KDD173	431.6	433.0	0.89
KDD173	435.0	436.0	0.49
KDD173	436.0	437.0	4.50
KDD173	437.0	437.5	1.16
KDD173	437.5	439.5	0.66
KDD173	440.0	441.0	3.01
KDD173	441.0	442.0	5.98
KDD173	444.0	445.0	1.88
KDD173	446.0	447.0	0.31
KDD173	458.0	459.0	0.33
KDD173	459.0	459.5	0.65

For personal use only

Hole ID	From (m)	To (m)	Gold g/t
KDD173	465.0	466.0	0.30
KDD173	507.0	508.0	0.38
KDD173	524.0	525.0	0.24
KDD173	557.0	558.0	0.57
KDD174	598.0	599.0	3.89
KDD174	603.4	604.2	0.48
KDD174	606.0	607.0	0.38
KDD174	612.2	613.0	0.33
KDD174	618.2	619.0	0.55
KDD174	619.0	620.0	0.28
KDD174	628.0	629.0	0.40
KDD174	630.0	631.0	0.27
KDD174	631.0	632.0	0.67
KDD174	637.0	638.0	0.26
KDD174	639.0	640.0	0.21
KDD174	642.0	643.0	0.44
KDD174	648.0	649.0	0.22
KDD174	650.0	651.0	0.55
KDD174	651.0	652.0	0.60
KDD174	654.0	655.0	0.24
KDD174	655.0	656.0	0.41
KDD174	668.0	669.0	2.10
KDD174	669.0	670.0	0.22
KDD174	670.0	671.0	0.31
KDD174	671.0	672.0	1.04
KDD174	672.0	673.0	3.34
KDD174	674.0	675.0	0.48
KDD174	678.0	679.0	0.25
KDD174	679.0	679.8	0.30
KDD174	680.6	681.2	0.62
KDD174	681.2	682.0	0.75
KDD174	682.0	683.0	0.30
KDD174	683.0	684.0	0.47
KDD174	684.0	685.0	2.16
KDD174	685.0	686.0	1.82
KDD174	686.0	687.0	0.61
KDD174	687.0	688.0	0.21
KDD174	688.0	689.0	0.23
KDD174	689.0	690.0	0.27
KDD174	703.2	704.0	1.48
KDD174	722.0	723.2	0.21
KDD174	735.5	736.0	0.24
KDD174	736.0	737.0	0.37
KDD174	737.0	738.0	0.35
KDD174	738.0	739.0	0.51
KDD174	739.0	740.0	0.60
KDD174	740.0	741.0	0.59
KDD174	741.0	742.0	0.38
KDD174	742.0	743.0	0.22
KDD174	743.0	744.0	2.10
KDD174	744.0	745.0	4.45
KDD174	745.0	746.0	2.08
KDD174	747.0	748.1	0.42
KDD174	751.0	752.0	0.81
KDD174	752.0	753.0	0.43
KDD174	753.0	754.0	0.42
KDD174	754.0	755.0	0.30
KDD174	755.0	756.0	2.64
KDD174	756.0	757.0	2.38
KDD174	757.0	758.0	1.17

Hole ID	From (m)	To (m)	Gold g/t
KDD174	758.0	759.0	0.30
KDD174	759.0	760.0	0.44
KDD174	760.0	761.0	0.74
KDD174	761.0	762.0	2.48
KDD174	762.0	763.0	0.74
KDD174	763.0	764.0	2.53
KDD174	764.0	765.0	6.69
KDD174	765.5	766.0	0.58
KDD174	766.7	767.3	1.13
KDD174	767.3	768.0	0.37
KDD174	768.0	769.0	1.17
KDD174	769.0	770.0	0.74
KDD174	770.0	771.0	0.83
KDD174	771.0	772.0	0.69
KDD174	772.0	773.0	0.79
KDD174	773.0	774.0	0.51
KDD174	774.0	775.0	0.56
KDD174	775.0	776.0	0.95
KDD174	776.0	777.0	2.61
KDD174	777.0	778.0	5.77
KDD174	778.0	779.0	0.38
KDD174	780.0	781.0	0.95
KDD174	781.0	782.0	5.55
KDD174	782.0	783.0	0.32
KDD174	783.0	784.0	11.79
KDD174	789.0	790.0	0.34
KDD174	799.3	801.3	0.30
KDD174	801.3	802.0	0.30
KDD175	251.5	252.5	0.23
KDD175	252.5	253.5	1.71
KDD175	257.9	258.9	1.09
KDD175	258.9	259.9	2.59
KDD175	259.9	260.9	0.72
KDD175	260.9	261.7	0.37
KDD175	262.6	263.1	0.64
KDD175	263.1	264.1	4.29
KDD175	264.1	265.1	1.18
KDD175	265.1	266.1	7.25
KDD175	266.1	267.1	0.63
KDD175	267.1	268.1	1.16
KDD175	268.1	269.1	1.40
KDD175	269.1	270.1	2.80
KDD175	270.1	271.1	0.71
KDD175	272.1	273.1	0.56
KDD175	275.1	276.1	1.24
KDD175	276.1	277.1	0.21
KDD175	277.1	277.8	0.37
KDD175	295.8	296.3	1.17
KDD176	628.5	629.1	0.32
KDD176	650.0	651.0	0.28
KDD176	655.0	656.0	0.41
KDD176	664.9	665.9	0.43
KDD176	665.9	666.9	0.56
KDD176	669.7	670.7	0.36
KDD176	674.7	675.7	0.34
KDD176	675.7	676.7	5.53
KDD176	676.7	677.7	8.54
KDD176	677.7	678.7	4.44
KDD176	678.7	679.7	0.98
KDD176	681.7	682.7	0.91

For personal use only

Hole ID	From (m)	To (m)	Gold g/t
KDD176	682.7	684.7	0.63
KDD177	187.0	188.0	0.24
KDD177	189.0	190.0	0.44
KDD177	190.0	191.0	0.24
KDD177	191.0	191.6	0.23
KDD177	194.0	195.0	0.86
KDD177	197.0	198.0	0.58
KDD177	199.0	200.0	0.38
KDD177	202.0	203.0	0.44
KDD177	203.0	204.0	0.21
KDD177	204.0	204.8	0.26
KDD177	205.7	206.7	0.23
KDD177	206.7	207.7	0.50
KDD177	211.5	212.1	0.31
KDD177	213.2	214.2	0.63
KDD177	214.2	215.2	0.49
KDD177	217.2	218.2	0.56
KDD177	218.2	219.2	3.79
KDD177	219.2	220.2	0.66
KDD177	220.2	221.2	2.26
KDD177	221.2	222.2	0.75
KDD177	222.2	223.0	0.91
KDD177	223.5	224.0	4.33
KDD177	224.0	225.0	1.48
KDD177	225.0	226.0	0.29
KDD177	226.0	227.0	2.36
KDD177	227.0	228.0	8.97
KDD177	228.0	229.0	0.27
KDD177	229.0	229.6	1.24
KDD177	229.6	230.1	1.63
KDD177	233.1	233.6	0.32
KDD177	233.6	234.1	0.91
KDD177	234.1	235.1	0.92
KDD177	235.1	236.0	1.82
KDD177	236.0	237.0	0.68
KDD177	237.0	238.0	1.11
KDD177	239.0	240.0	0.42
KDD177	244.2	244.7	0.24
KDD177	286.1	287.1	0.38
KDD177	309.0	310.0	2.47
KDD177	311.0	312.0	0.60
KDD177	312.0	313.0	0.66
KDD177	313.0	314.0	0.21
KDD178	367.0	368.0	0.42
KDD178	370.0	371.0	0.62
KDD178	371.0	372.0	0.58
KDD178	372.0	373.0	0.33
KDD178	373.0	374.0	1.57
KDD178	374.0	375.0	0.42
KDD178	375.0	376.0	0.55
KDD178	376.0	377.0	0.41
KDD178	377.0	378.0	0.26
KDD178	378.0	379.0	0.99
KDD178	379.0	380.0	0.68
KDD178	380.0	381.0	0.51
KDD178	382.0	383.0	0.53
KDD178	383.0	384.0	0.91
KDD178	384.0	385.0	0.27
KDD178	385.0	386.0	0.46
KDD178	387.0	388.0	0.85

Hole ID	From (m)	To (m)	Gold g/t
KDD178	388.0	389.0	0.34
KDD178	390.0	391.0	3.88
KDD178	391.0	392.0	4.46
KDD178	392.0	393.0	0.36
KDD178	393.0	394.0	0.88
KDD178	395.0	396.0	3.03
KDD178	396.0	397.0	1.09
KDD178	398.0	399.0	0.67
KDD178	401.0	402.0	1.33
KDD178	406.0	407.0	0.39
KDD178	407.0	408.0	0.57
KDD178	408.0	409.0	0.30
KDD178	413.0	414.0	0.36
KDD178	418.0	419.0	0.91
KDD178	425.0	426.0	1.65
KDD178	452.0	453.0	1.49
KDD178	466.0	467.0	0.25
KDD179	430.9	431.6	0.29
KDD179	436.3	437.3	1.64
KDD179	438.3	439.3	0.31
KDD179	447.0	447.5	0.24
KDD179	450.9	451.4	0.21
KDD179	451.4	452.1	0.21
KDD179	464.4	465.4	0.70
KDD179	484.8	485.8	0.32
KDD179	487.8	488.8	0.40
KDD179	491.8	492.8	0.37
KDD179	496.8	497.8	0.21
KDD179	497.8	498.5	0.76
KDD179	500.9	501.4	0.28
KDD179	502.4	503.4	0.36
KDD179	504.3	505.3	0.35
KDD179	507.3	508.3	0.24
KDD179	509.3	510.3	0.47
KDD179	510.3	511.3	0.69
KDD179	511.3	512.0	3.23
KDD179	524.8	525.3	0.49
KDD179	525.3	526.3	1.25
KDD179	526.3	527.3	2.01
KDD179	534.1	535.1	0.25
KDD179	536.8	537.8	0.55
KDD179	537.8	538.8	0.51
KDD179	538.8	539.8	0.72
KDD179	540.8	541.8	0.54
KDD179	541.8	542.8	0.32
KDD179	543.8	544.8	0.31
KDD179	545.8	546.3	0.45
KDD179	570.8	571.8	0.25
KDD179	571.8	572.8	1.12
KDD180	21.0	22.0	0.33
KDD180	22.0	23.0	0.38
KDD180	23.0	25.0	0.35
KDD180	81.4	82.4	0.51
KDD180	83.4	84.4	0.70
KDD180	89.4	90.4	0.25
KDD180	95.4	96.4	0.40
KDD180	96.4	97.4	0.82
KDD180	110.4	111.4	14.65
KDD180	123.4	124.4	4.08
KDD180	124.4	125.4	0.35

For personal use only

Hole ID	From (m)	To (m)	Gold g/t
KDD180	125.4	126.4	1.16
KDD180	126.4	127.4	2.02
KDD180	127.4	128.4	0.75
KDD180	128.4	129.4	0.91
KDD180	131.4	132.4	0.54
KDD180	151.4	152.4	0.90
KDD180	172.5	173.5	0.22
KDD180	174.5	175.5	0.90
KDD180	176.5	177.5	0.39
KDD180	183.3	183.8	0.32
KDD180	194.8	195.8	0.66
KDD180	195.8	196.8	0.54
KDD180	196.8	197.8	0.57
KDD180	197.8	198.8	0.23
KDD180	201.8	202.8	0.41
KDD180	202.8	203.8	8.97
KDD180	203.8	204.8	1.08
KDD180	204.8	205.8	0.37
KDD180	205.8	206.8	0.29
KDD180	206.8	207.8	0.37
KDD180	209.8	210.8	0.25
KDD180	210.8	211.8	0.28
KDD180	211.8	212.8	0.32
KDD180	212.8	213.8	1.03
KDD180	214.8	215.8	0.47
KDD180	215.8	216.8	1.67
KDD180	216.8	217.8	1.03
KDD180	219.0	219.5	0.71
KDD180	219.5	220.5	0.57
KDD180	220.5	221.5	4.36
KDD180	221.5	222.5	0.62
KDD180	222.5	223.5	0.62
KDD180	223.5	224.5	1.18
KDD180	224.5	225.5	0.40
KDD180	225.5	226.5	0.61
KDD180	226.5	227.5	0.40
KDD180	227.5	228.5	0.63
KDD180	228.5	229.5	1.01
KDD180	229.5	230.3	0.23
KDD180	232.1	232.6	0.28
KDD180	232.6	233.6	0.25
KDD180	233.6	234.6	0.64
KDD180	238.6	239.6	0.21
KDD180	243.4	244.4	0.53
KDD180	244.4	245.4	0.33
KDD181	405.0	406.0	0.37
KDD181	410.0	411.0	0.57
KDD181	412.0	413.0	0.32
KDD181	414.0	415.0	0.32
KDD181	415.5	417.5	0.24
KDD181	418.0	419.0	0.21
KDD181	419.0	420.0	0.39
KDD181	420.0	421.0	0.47
KDD181	424.0	425.0	0.48
KDD181	425.0	426.0	0.26
KDD181	426.0	427.0	0.27
KDD181	427.0	428.0	0.45
KDD181	428.0	429.0	0.23
KDD181	429.0	430.0	0.31
KDD181	507.0	508.0	0.26

Hole ID	From (m)	To (m)	Gold g/t
KDD181	508.0	509.0	0.26
KDD181	509.0	510.0	0.36
KDD181	510.0	511.0	0.40
KDD181	515.0	516.0	0.94
KDD181	518.0	519.0	0.38
KDD181	532.0	533.0	0.38
KDD181	533.0	534.0	0.39
KDD181	534.0	535.0	0.25
KDD181	535.0	536.0	0.22
KDD181	536.0	537.0	1.03
KDD181	542.0	543.0	0.43
KDD181	543.0	544.0	0.28
KDD181	544.0	545.0	1.72
KDD181	545.0	546.0	1.17
KDD181	546.0	547.0	0.95
KDD181	547.0	548.0	4.23
KDD181	548.0	549.0	1.15
KDD181	549.0	550.0	1.89
KDD181	550.0	551.0	3.67
KDD181	551.0	552.0	4.31
KDD181	552.0	553.0	2.14
KDD181	553.0	554.0	5.89
KDD181	554.0	555.0	2.81
KDD181	555.0	556.0	2.81
KDD181	556.0	557.0	0.63
KDD181	557.0	558.0	2.80
KDD181	558.0	559.0	3.95
KDD181	559.0	560.0	9.42
KDD181	560.0	561.0	1.10
KDD181	561.0	562.0	0.50
KDD181	562.0	563.0	1.64
KDD181	563.0	564.0	1.31
KDD181	567.0	568.0	1.70
KDD181	569.0	570.0	0.49
KDD181	574.0	575.0	2.80
KDD181	576.0	577.0	0.95
KDD181	578.0	579.0	0.41
KDD181	579.0	580.0	3.29
KDD181	580.0	581.0	3.89
KDD181	581.0	582.0	7.49
KDD181	583.0	584.0	0.25
KDD181	584.0	585.0	0.42
KDD181	585.0	586.0	0.26
KDD181	591.0	592.0	2.06
KDD181	627.0	628.0	0.21
KDD181	629.0	630.0	1.48
KDD181	630.0	631.0	0.81
KDD181	640.0	641.0	1.84
KDD181	642.0	643.0	0.30
KDD181	643.0	644.0	1.01
KDD181	647.0	648.0	2.57
KDD181	648.0	649.0	0.42
KDD182	189.5	190.5	0.26
KDD182	191.5	192.5	0.27
KDD182	192.5	193.5	0.25
KDD182	193.5	194.5	0.25
KDD182	230.5	231.5	0.31
KDD182	256.5	257.5	0.39
KDD182	260.5	261.5	0.26
KDD182	263.5	264.5	0.30

For personal use only

Hole ID	From (m)	To (m)	Gold g/t
KDD182	267.5	268.5	0.61
KDD182	276.5	277.5	0.31
KDD182	313.5	314.5	0.24
KDD182	317.5	318.5	0.87
KDD182	318.5	319.5	0.40
KDD182	322.5	323.5	0.75
KDD182	333.5	334.5	0.48
KDD182	335.5	336.5	0.44
KDD182	338.5	339.5	0.38
KDD182	339.5	340.5	0.70
KDD182	340.5	341.5	0.24
KDD182	342.5	343.5	0.22
KDD182	343.5	344.5	0.34
KDD182	344.5	345.5	0.22
KDD182	345.5	346.5	0.24
KDD182	346.5	347.5	0.36
KDD182	347.5	348.5	0.33
KDD182	349.5	350.5	0.24
KDD182	350.5	351.5	0.38
KDD182	352.5	353.5	0.28
KDD182	353.5	354.5	0.22
KDD182	354.5	355.5	0.60
KDD182	355.5	356.5	0.26
KDD182	356.5	357.5	0.30
KDD182	357.5	358.5	0.40
KDD182	361.5	362.5	0.27
KDD182	362.5	363.5	0.21
KDD182	363.5	364.5	0.22
KDD182	365.5	366.5	0.40
KDD182	366.5	367.5	0.47
KDD182	367.5	368.5	0.74
KDD182	368.5	369.5	4.38
KDD182	369.5	370.5	0.45
KDD182	371.5	372.5	0.91
KDD182	372.5	373.0	0.23
KDD182	374.5	375.5	0.22
KDD182	375.5	376.5	0.44
KDD182	381.0	382.0	0.42
KDD182	391.2	392.2	0.46
KDD183	492.0	493.0	0.31
KDD183	567.0	568.5	0.21
KDD183	584.0	585.0	0.43
KDD183	600.0	601.0	1.45
KDD183	602.0	603.0	0.68
KDD183	603.0	604.0	0.71
KDD183	604.0	604.8	0.35
KDD183	604.8	605.7	0.27
KDD183	606.5	607.4	1.17
KDD183	609.4	610.2	0.49
KDD183	611.3	612.0	4.68
KDD183	613.0	614.0	3.00
KDD183	614.0	614.7	0.44
KDD183	617.0	618.0	0.45
KDD183	618.0	619.0	1.23
KDD183	621.0	622.0	0.34
KDD183	623.0	624.0	15.50
KDD183	624.0	625.0	0.79
KDD183	625.0	626.0	1.81
KDD183	626.0	627.0	2.42
KDD183	627.0	628.0	0.31

Hole ID	From (m)	To (m)	Gold g/t
KDD183	628.0	629.0	15.55
KDD183	629.0	629.6	0.25
KDD183	667.7	668.5	1.07
KDD183	670.0	671.0	0.23
KDD184	357.0	358.0	0.23
KDD184	358.0	359.0	0.50
KDD184	359.0	360.0	0.26
KDD184	360.0	361.0	0.36
KDD184	464.0	465.0	0.21
KDD184	483.0	484.0	0.80
KDD184	486.0	487.0	0.26
KDD184	488.0	489.0	0.59
KDD184	490.0	491.0	0.46
KDD184	491.0	492.0	0.57
KDD184	492.0	493.0	0.32
KDD184	493.0	494.0	0.53
KDD184	494.0	495.0	0.32
KDD184	495.0	496.0	0.32
KDD184	496.0	497.0	0.67
KDD184	497.0	498.0	2.53
KDD184	498.0	499.0	4.15
KDD184	499.0	500.0	0.97
KDD184	500.0	501.0	2.72
KDD184	501.0	502.0	0.44
KDD184	502.0	503.0	1.75
KDD184	503.0	504.0	1.64
KDD184	504.0	505.0	7.68
KDD184	505.0	506.0	1.48
KDD184	506.0	507.0	0.24
KDD184	538.0	539.0	1.61
KDD184	541.0	542.0	0.57
KDD185	596.0	596.7	0.50
KDD185	599.0	600.0	0.25
KDD185	606.0	607.0	1.62
KDD185	607.0	608.0	2.15
KDD185	610.0	611.0	1.91
KDD185	611.0	612.0	0.66
KDD185	612.0	613.0	0.53
KDD185	613.0	614.0	1.96
KDD185	614.0	615.0	0.92
KDD185	615.0	616.0	0.68
KDD185	616.0	617.2	0.92
KDD185	617.2	619.0	9.25
KDD185	619.0	619.5	4.12
KDD185	619.5	620.0	0.54
KDD185	620.0	621.0	0.58
KDD185	621.0	622.0	0.29
KDD185	622.0	623.0	1.39
KDD185	623.0	624.0	17.10
KDD185	625.0	626.0	0.25
KDD185	626.0	627.0	0.44
KDD185	627.0	628.0	1.81
KDD185	629.0	630.0	0.33
KDD185	630.0	631.0	0.24
KDD185	631.0	632.0	0.24
KDD185	632.0	633.0	0.74
KDD185	633.0	634.1	0.49
KDD185	634.6	635.1	0.53
KDD185	635.1	636.0	0.50
KDD185	643.0	644.0	0.77

For personal use only

Hole ID	From (m)	To (m)	Gold g/t
KDD185	644.0	645.0	1.59
KDD186	246.0	247.0	0.24
KDD186	250.0	251.0	0.25
KDD186	251.0	252.0	0.40
KDD186	254.6	255.1	0.86
KDD186	256.1	257.2	0.40
KDD186	258.5	259.0	0.75
KDD186	265.0	266.0	0.52
KDD186	266.0	267.0	0.27
KDD186	272.2	273.2	0.59
KDD186	274.0	275.0	1.36
KDD186	275.0	276.0	0.23
KDD186	277.0	278.0	0.41
KDD186	279.0	280.0	0.54
KDD186	280.6	281.2	0.27
KDD186	281.2	282.0	0.76
KDD186	282.0	283.0	0.31
KDD186	283.0	284.0	2.20
KDD186	284.0	285.0	0.21
KDD186	286.0	287.0	1.17
KDD186	287.0	288.0	1.72
KDD186	288.0	288.7	1.81
KDD186	295.8	296.4	1.91
KDD186	296.4	296.9	1.67
KDD186	298.4	299.3	2.46
KDD186	299.3	300.0	0.43
KDD186	300.0	301.0	0.52
KDD186	301.0	302.0	0.58
KDD186	302.0	303.0	0.33
KDD186	352.2	353.2	0.39
KDD187	195.0	196.0	0.26
KDD187	199.0	200.0	0.71
KDD187	211.0	212.0	0.24
KDD187	212.0	213.0	0.27
KDD187	213.0	214.0	1.48
KDD187	214.0	215.0	0.22
KDD187	215.0	216.0	0.22
KDD187	217.0	218.0	0.32
KDD187	224.0	225.0	0.30
KDD187	226.0	227.0	0.21
KDD187	230.0	231.0	1.20
KDD187	233.0	234.0	0.25
KDD187	245.0	246.0	0.39
KDD187	246.0	247.0	0.25
KDD187	247.0	248.0	1.04
KDD187	248.0	249.0	0.34
KDD187	249.0	250.0	0.28
KDD187	250.0	251.0	0.52
KDD187	251.0	252.0	0.25
KDD187	252.0	253.0	0.54
KDD187	253.0	254.0	0.39
KDD187	254.0	255.0	0.29
KDD187	255.0	256.0	0.59
KDD187	256.0	257.0	0.41
KDD187	258.0	259.0	2.32
KDD187	261.0	262.0	0.22
KDD187	263.0	264.0	1.71
KDD187	264.0	265.0	1.07
KDD187	266.0	267.0	0.27
KDD187	268.0	269.0	0.26

Hole ID	From (m)	To (m)	Gold g/t
KDD187	271.0	272.0	2.66
KDD187	272.0	273.0	0.21
KDD187	273.0	274.0	0.86
KDD187	275.0	276.0	1.24
KDD187	276.0	277.0	0.94
KDD187	278.0	279.0	1.07
KDD187	279.0	280.0	0.25
KDD187	286.0	287.0	0.31
KDD188	781.0	781.7	0.32
KDD188	791.3	792.0	1.36
KDD188	793.0	794.0	14.09
KDD188	799.0	800.0	0.77
KDD188	800.0	801.0	0.70
KDD188	802.0	803.0	0.69
KDD188	803.0	804.0	1.34
KDD188	804.0	805.0	0.36
KDD188	805.0	806.0	0.32
KDD188	806.0	807.0	0.49
KDD188	808.0	809.0	0.46
KDD188	810.0	811.0	0.36
KDD188	811.0	812.0	0.21
KDD188	812.0	813.0	0.41
KDD188	815.0	815.7	0.26
KDD188	819.0	820.0	0.45
KDD188	820.0	821.0	0.54
KDD188	824.2	825.0	0.22
KDD188	825.0	826.0	0.22
KDD188	829.6	830.1	1.72
KDD188	834.0	835.0	0.31
KDD188	835.0	836.0	1.45
KDD188	836.0	837.0	0.77
KDD188	837.0	838.0	1.10
KDD188	838.0	839.0	1.04
KDD188	839.6	840.1	0.28
KDD188	846.0	847.0	1.25
KDD188	847.0	848.0	0.55
KDD188	848.0	849.0	1.77
KDD188	849.0	850.0	1.72
KDD188	850.0	851.0	4.93
KDD188	851.0	852.0	1.66
KDD188	852.0	852.5	1.90
KDD188	852.5	853.5	3.80
KDD188	853.5	854.5	0.99
KDD188	855.0	856.0	2.46
KDD188	866.0	867.0	0.34
KDD188	890.5	891.3	0.22
KDD188	891.8	892.8	0.25
KDD188	892.8	893.8	0.32
KDD188	894.8	895.8	1.88
KDD188	895.8	896.7	0.22
KDD188	896.7	897.5	0.33
KDD189	206.0	207.0	0.22
KDD189	208.0	209.0	0.26
KDD189	225.0	226.0	2.96
KDD189	284.0	285.0	0.38
KDD189	292.0	293.0	0.23
KDD189	296.0	297.0	0.23
KDD189	310.0	311.0	0.30
KDD189	311.0	312.0	0.23
KDD189	316.0	317.0	0.21

For personal use only

Hole ID	From (m)	To (m)	Gold g/t
KDD189	330.0	331.0	0.41
KDD189	331.0	332.0	0.97
KDD189	333.0	334.0	0.84
KDD189	334.0	335.0	1.73
KDD189	336.0	337.0	0.44
KDD189	337.0	338.0	0.23
KDD189	338.0	339.0	0.77
KDD189	342.0	343.0	0.30
KDD189	343.0	344.0	0.22
KDD189	344.0	345.0	0.43
KDD189	345.0	346.0	5.95
KDD189	346.0	347.0	0.50
KDD189	349.0	350.0	0.32
KDD189	350.0	351.0	0.24
KDD189	351.0	352.0	0.39
KDD189	352.0	353.0	0.73
KDD189	363.0	364.0	0.28
KDD190	601.0	601.6	0.32
KDD190	633.0	634.0	0.45
KDD190	642.0	643.0	0.33
KDD190	655.0	656.0	1.40
KDD190	657.0	658.0	0.24
KDD190	662.0	663.2	0.24
KDD190	686.0	687.0	0.46
KDD190	687.0	688.0	0.82
KDD190	691.0	692.0	0.23
KDD190	692.0	693.0	0.31
KDD190	698.0	699.0	0.34
KDD190	702.0	703.0	0.28
KDD190	706.0	707.0	0.30
KDD190	708.0	709.0	0.79
KDD190	709.0	710.0	0.27
KDD190	710.0	711.0	0.26
KDD190	711.0	712.0	0.69
KDD190	712.0	713.0	0.22
KDD190	714.0	715.0	0.26
KDD190	716.0	717.0	0.53
KDD190	717.0	718.0	0.30
KDD190	719.0	720.0	0.72
KDD190	720.0	721.0	0.67
KDD190	721.0	722.0	0.41
KDD190	722.0	723.0	2.38
KDD190	723.0	724.0	1.44
KDD190	724.0	725.0	0.45
KDD190	728.0	729.0	0.79
KDD190	729.0	730.0	0.32
KDD190	730.0	731.0	0.58
KDD190	731.0	732.0	3.09
KDD190	732.0	733.0	0.48
KDD190	733.0	734.0	0.59
KDD190	734.0	735.0	0.28
KDD190	752.0	753.0	0.86
KDD190	753.0	754.0	0.65
KDD190	754.0	755.0	0.56
KDD190	755.0	756.0	0.45
KDD190	756.0	757.0	0.29
KDD190	757.0	758.0	0.75
KDD190	758.8	759.5	0.27
KDD190	760.5	761.2	0.78
KDD190	761.2	762.0	0.64

Hole ID	From (m)	To (m)	Gold g/t
KDD190	762.0	763.0	0.59
KDD190	763.0	764.0	1.99
KDD190	764.0	765.0	0.50
KDD191	338.0	339.0	0.38
KDD191	340.0	341.0	1.03
KDD191	341.0	342.0	0.29
KDD191	343.0	344.0	0.36
KDD191	344.0	345.0	0.29
KDD191	351.0	351.7	0.30
KDD191	356.3	357.3	0.86
KDD191	357.3	358.3	0.94
KDD191	358.3	359.4	0.33
KDD191	359.4	360.0	0.52
KDD191	360.0	361.0	0.41
KDD191	361.0	362.0	1.48
KDD191	362.0	363.0	0.57
KDD191	363.0	364.0	0.94
KDD191	364.0	365.0	0.33
KDD191	366.8	368.8	0.46
KDD191	423.5	424.5	0.27
KDD191	424.5	425.5	0.31
KDD191	425.5	426.5	0.50
KDD191	426.5	427.5	0.47
KDD191	427.5	428.5	0.36
KDD191	428.5	429.5	0.29
KDD191	435.0	436.0	0.40
KDD191	436.0	437.0	1.03
KDD191	437.0	438.0	0.52
KDD191	438.0	439.0	0.85
KDD191	439.0	439.8	0.53
KDD191	440.8	441.8	0.21
KDD191	471.8	472.8	0.26
KDD191	472.8	473.8	3.26
KDD191	473.8	474.8	1.04
KDD191	474.8	475.8	0.36
KDD191	475.8	476.8	0.60
KDD191	476.8	477.8	0.53
KDD191	477.8	478.8	0.46
KDD191	478.8	479.3	0.24
KDD191	490.3	490.8	0.67
KDD191	490.8	491.8	1.34
KDD191	491.8	492.8	1.69
KDD191	492.8	493.8	2.09
KDD191	493.8	494.8	1.21
KDD191	494.8	495.8	0.83
KDD191	495.8	496.7	3.86
KDD191	498.5	499.5	0.46
KDD191	499.5	500.2	3.13
KDD191	500.2	500.9	5.50
KDD191	500.9	501.5	0.60
KDD191	501.5	502.5	0.69
KDD191	502.5	503.5	58.89
KDD191	503.5	504.5	8.22
KDD191	504.5	505.5	16.68
KDD191	505.5	506.0	1.99
KDD191	506.0	507.0	1.39
KDD191	507.0	508.0	3.30
KDD191	508.0	509.0	1.91
KDD191	509.0	510.0	0.89
KDD191	511.0	512.0	0.25

For personal use only

Hole ID	From (m)	To (m)	Gold g/t
KDD191	512.0	513.0	0.72
KDD191	514.0	515.0	0.55
KDD191	515.0	515.6	0.25
KDD191	517.6	518.6	2.43
KDD191	518.6	519.6	3.03
KDD191	519.6	520.6	6.84
KDD191	520.6	521.1	0.47
KDD191	523.1	523.6	0.75
KDD191	530.4	531.0	0.88
KDD191	572.0	573.0	0.21
KDD191	573.0	574.0	2.08
KDD191	574.0	575.0	5.86
KDD191	586.0	587.0	1.46
KDD191	587.0	588.0	1.87
KDD191	588.0	589.0	0.32
KDD191	589.0	590.0	0.59
KDD192	417.0	418.0	0.31
KDD192	419.0	420.0	0.60
KDD192	420.0	421.0	0.22
KDD192	428.0	429.0	0.21
KDD192	430.0	431.0	0.35
KDD192	432.0	433.0	0.21
KDD192	458.0	459.0	1.42
KDD192	459.0	460.0	0.21
KDD192	460.0	461.0	0.22
KDD192	462.0	463.0	0.50
KDD192	463.0	464.0	0.46
KDD192	469.0	470.0	0.54
KDD192	470.0	471.0	0.26
KDD192	472.0	473.0	0.32
KDD192	474.0	475.0	0.27
KDD192	475.0	476.0	0.52
KDD192	481.0	482.0	0.21
KDD192	482.0	483.0	0.60
KDD192	483.0	484.0	0.23
KDD192	484.0	485.0	0.27
KDD192	485.0	486.0	0.53
KDD192	486.0	487.0	0.62
KDD192	487.0	488.0	1.09
KDD192	489.0	490.0	0.24
KDD192	507.0	508.0	0.33
KDD192	513.0	514.0	0.22
KDD192	523.0	524.0	1.01
KDD192	524.0	525.0	2.68
KDD192	525.0	526.0	0.63
KDD192	526.0	527.0	0.68
KDD192	527.0	528.0	8.02
KDD192	533.0	534.0	0.86
KDD192	534.0	535.0	2.81
KDD192	535.0	536.0	2.63
KDD193	408.0	409.0	0.37
KDD193	413.0	414.0	0.64
KDD193	414.0	415.0	0.22
KDD193	415.0	416.0	0.66
KDD193	416.0	417.0	0.65
KDD193	417.0	418.0	0.76
KDD193	418.0	419.0	0.30
KDD193	420.0	421.0	2.71
KDD193	421.0	422.0	0.34
KDD193	423.0	424.0	0.27

Hole ID	From (m)	To (m)	Gold g/t
KDD193	424.0	425.0	0.52
KDD193	425.0	426.0	4.87
KDD193	427.0	428.0	0.40
KDD193	431.1	432.0	5.42
KDD193	432.0	433.0	0.60
KDD193	433.0	434.0	0.49
KDD193	434.0	435.0	0.37
KDD193	435.0	436.0	0.22
KDD193	436.0	437.0	0.36
KDD193	437.0	438.0	0.27
KDD193	438.0	439.0	0.32
KDD193	441.0	442.0	0.28
KDD193	443.0	444.0	0.28
KDD194	437.0	438.0	0.44
KDD194	458.0	459.0	0.72
KDD194	463.7	464.5	2.32
KDD194	464.5	465.0	0.24
KDD194	469.0	470.0	0.36
KDD194	470.0	471.0	4.03
KDD194	471.0	472.0	2.67
KDD194	472.0	473.0	0.42
KDD194	473.0	474.0	0.41
KDD194	474.0	475.0	0.56
KDD194	477.0	478.0	0.33
KDD194	478.0	479.0	2.12
KDD194	479.0	480.0	8.35
KDD194	480.0	481.0	1.61
KDD194	481.0	482.0	1.23
KDD194	482.0	483.0	0.67
KDD194	484.0	485.0	0.94
KDD194	485.0	486.0	0.43
KDD194	486.0	487.0	0.33
KDD194	497.0	498.0	0.82
KDD194	500.0	501.0	0.34
KDD194	501.0	502.0	0.39
KDD194	514.0	515.0	0.33
KDD194	516.0	517.0	0.36
KDD194	517.0	518.0	0.21
KDD194	519.0	520.0	0.80
KDD194	520.0	521.0	1.08
KDD194	521.0	522.0	0.40
KDD194	522.0	523.0	0.27
KDD194	523.0	524.0	0.38
KDD194	525.0	526.0	0.71
KDD194	528.0	529.0	0.87
KDD195	91.0	92.0	0.22
KDD195	100.0	101.0	0.26
KDD195	102.0	103.0	0.25
KDD195	106.0	107.0	0.34
KDD195	122.0	123.0	0.52
KDD195	123.0	124.0	0.35
KDD195	218.0	219.0	0.40
KDD195	219.0	220.0	0.30
KDD195	234.0	235.0	1.19
KDD195	241.0	242.0	1.49
KDD195	246.0	247.0	0.26
KDD195	249.0	250.0	0.44
KDD195	250.0	251.0	1.21
KDD195	252.0	253.0	0.33
KDD195	253.0	254.0	0.31

For personal use only

Hole ID	From (m)	To (m)	Gold g/t
KDD195	254.0	255.0	1.12
KDD195	255.0	256.0	0.39
KDD195	256.0	257.0	0.21
KDD195	257.0	258.0	0.57
KDD195	258.0	259.0	1.00
KDD195	260.0	261.0	0.54
KDD195	262.0	263.0	0.72
KDD195	263.0	264.0	0.59
KDD195	265.0	266.0	0.33
KDD195	270.0	271.0	0.47
KDD195	271.0	272.0	0.78
KDD197	202.0	203.0	0.21
KDD197	203.0	204.0	0.53
KDD197	205.0	206.0	0.34
KDD197	218.0	219.0	0.37
KDD197	219.0	220.0	0.61
KDD197	220.0	221.0	0.74
KDD197	222.0	223.0	0.53
KDD197	223.0	224.0	0.66
KDD197	225.0	225.8	0.39
KDD197	225.8	226.3	1.51
KDD197	228.4	229.4	3.08
KDD197	229.4	230.4	0.27
KDD197	230.4	231.4	0.30
KDD197	233.1	234.1	0.23
KDD197	234.1	234.6	0.23

Hole ID	From (m)	To (m)	Gold g/t
KDD197	234.6	235.6	0.25
KDD197	238.6	239.6	0.86
KDD197	239.6	240.6	0.49
KDD197	240.6	241.6	0.73
KDD197	242.6	243.6	0.91
KDD197	243.6	244.6	0.40
KDD197	247.6	248.6	0.49
KDD197	249.6	250.6	0.90
KDD197	250.6	251.6	4.15
KDD197	251.6	252.6	2.17
KDD197	252.6	253.6	0.31
KDD197	253.6	254.6	0.36
KDD197	254.6	255.6	0.23
KDD197	255.6	256.6	23.94
KDD197	256.6	257.6	0.54
KDD197	257.6	258.6	0.96
KDD197	258.6	259.6	1.10
KDD197	259.6	260.6	1.89
KDD197	260.6	261.6	1.00
KDD197	261.6	262.6	0.93
KDD197	262.6	263.2	0.28
KDD197	291.1	292.1	0.37
KDD197	293.1	294.1	0.32
KDD197	460.5	461.5	1.09
KDD197	465.9	467.0	0.31

For personal use only

Appendix 3. JORC Table 1 Reporting

Section 1 Sampling Techniques and Data

Criteria	JORC Code explanation	Commentary
Sampling techniques	• *Nature and quality of sampling (eg cut channels, random chips, or specific specialised industry standard measurement tools appropriate to the minerals under investigation, such as down hole gamma sondes, or handheld XRF instruments, etc). These examples should not be taken as limiting the broad meaning of sampling.* • *Include reference to measures taken to ensure sample representivity and the appropriate calibration of any measurement tools or systems used.* • *Aspects of the determination of mineralisation that are Material to the Public Report.* • *In cases where 'industry standard' work has been done this would be relatively simple (eg 'reverse circulation drilling was used to obtain 1 m samples from which 3 kg was pulverised to produce a 30 g charge for fire assay'). In other cases, more explanation may be required, such as where there is coarse gold that has inherent sampling problems. Unusual commodities or mineralisation types (eg submarine nodules) may warrant disclosure of detailed information.*	• Reverse circulation (RC) drilling was completed using a dedicated RC rig. • RC samples were collected from the drill rig cyclone over 1 m down-hole intervals and subsampled by cone-splitting; full length of the drill holes was sampled. • Samples are typically circa 2-4kg weight. A duplicate sample was retained on site for future reference. • Diamond drilling was completed using a dedicated diamond rig. Drill holes were angled at -60° from surface. • Diamond core was cut in half using a core saw for HQ diameters; NQ diameters were sampled full core. Sampling intervals are decided by a Company Geologist, based on the lithological contacts and on any change in alteration or mineralisation style. • Core sample length vary between 0.5m and 2m. The half core sampling is done by a Company Geologist.
Drilling techniques	• *Drill type (eg core, reverse circulation, open-hole hammer, rotary air blast, auger, Bangka, sonic, etc) and details (eg core diameter, triple or standard tube, depth of diamond tails, face-sampling bit or other type, whether core is oriented and if so, by what method, etc).*	• RC drilling utilised 140 mm (5.5 inch) face sampling bits. • Diamond drilling was undertaken at HQ (drill holes from surface) or NQ (from surface or as diamond tails) diameters, and oriented using the Reflex Act III digital core orientation equipment.
Drill sample recovery	• *Method of recording and assessing core and chip sample recoveries and results assessed.* • *Measures taken to maximise sample recovery and ensure representative nature of the samples.* • *Whether a relationship exists between sample recovery and grade and whether sample bias may have occurred due to preferential loss/gain of fine/coarse material.*	• RC recoveries were determined by weighting each drill metre bag. Samples are sieved and logged by supervising Geologist; sample weight, quality, moisture and any contamination are recorded. • RC samples quality and recovery was excellent, with dry samples and consistent weight obtained. • Drill core recoveries were recorded at the drill rig. Core recoveries were excellent for all the drill programs. • Sample bias is not expected with the cut core.
Logging	• *Whether core and chip samples have been geologically and geotechnically logged to a level of detail to support appropriate Mineral Resource*	• The entire length of all RC and diamond holes were logged by Company geologists using industry standard methods, including recording of lithology, alteration, mineralisation and

For personal use only

Criteria	JORC Code explanation	Commentary
	estimation, mining studies and metallurgical studies. • *Whether logging is qualitative or quantitative in nature. Core (or costean, channel, etc) photography.* • *The total length and percentage of the relevant intersections logged.*	weathering. Sieved RC sample collected for logging were stored in chip trays for future geological reference and all core was routinely photographed. All core was geotechnically logged, including recording of RQD and fracture frequency. • The logging is qualitative and quantitative in nature and is of appropriate detail for support the current Mineral Resource estimates.
Sub-sampling techniques and sample preparation	• *If core, whether cut or sawn and whether quarter, half or all core taken.* • *If non-core, whether riffled, tube sampled, rotary split, etc and whether sampled wet or dry.* • *For all sample types, the nature, quality and appropriateness of the sample preparation technique.* • *Quality control procedures adopted for all sub-sampling stages to maximise representivity of samples.* • *Measures taken to ensure that the sampling is representative of the in-situ material collected, including for instance results for field duplicate/second-half sampling.* • *Whether sample sizes are appropriate to the grain size of the material being sampled.*	• The RC samples were collected from the rig cyclone and passed through a riffle splitter to reduce sample weight to circa 2-4kg. • The sampling technique is considered industry standard and effective for this style of drilling. • Samples were crushed and pulverized at the ALS laboratory in Okahandja before being shipped to Johannesburg for assay. • RC samples were assayed using method Au-AA24 for gold. • The sample preparation procedures carried out are considered acceptable. Blanks, standards (CRM) and duplicates are used to monitor Quality Control and representativeness of samples. • The diamond core was cut longitudinally using a core saw on HQ diameters, to sample half core; NQ diameters were sampled full core. • Core samples were collected by a Company Geologist and sent to the laboratory for assay. • Core samples were crushed and pulverized at the ALS laboratory in Okahandja before being shipped to Johannesburg for assay. • Drilling samples were assayed using method Au-AA24 for gold. • The sample preparation procedures carried out are considered acceptable. Blanks and standards (CRM) are used to monitor Quality Control and representativeness of samples.
Quality of assay data and laboratory tests	• *The nature, quality and appropriateness of the assaying and laboratory procedures used and whether the technique is considered partial or total.* • *For geophysical tools, spectrometers, handheld XRF instruments, etc, the parameters used in determining the analysis including instrument make and model, reading times, calibrations factors applied and their derivation, etc.* • *Nature of quality control procedures adopted (eg standards, blanks, duplicates, external laboratory checks) and whether acceptable levels of accuracy (ie lack of bias) and precision have been established.*	• RC samples and core samples were assayed by 50g lead collection fire assay in new pots and analysed by Atomic Absorption Spectroscopy (AAS) for gold. • Industry best practice procedures were followed and included submitting blanks, field duplicates and Certified Reference Material. Acceptable levels of accuracy and precision have been confirmed.
Verification of sampling	• *The verification of significant*	• At this stage, the intersections have been

For personal use only

Criteria	JORC Code explanation	Commentary
and assaying	*intersections by either independent or alternative company personnel.* • *The use of twinned holes.* • *Documentation of primary data, data entry procedures, data verification, data storage (physical and electronic) protocols.* • *Discuss any adjustment to assay data.*	verified by the Company Geologists. • All field data is manually collected, entered into excel spreadsheets, validated and loaded into a database. • Electronic data is stored on a cloud server and routinely backed up. • Data is exported from the database for processing in a number of software packages.
Location of data points	• *Accuracy and quality of surveys used to locate drill holes (collar and down-hole surveys), trenches, mine workings and other locations used in Mineral Resource estimation.* • *Specification of the grid system used.* • *Quality and adequacy of topographic control.*	• Drill holes collar locations were recorded at the completion of each hole by hand-held GPS. • Coordinates collected are in the WGS84 Zone 33S grid system
Data spacing and distribution	• *Data spacing for reporting of Exploration Results.* • *Whether the data spacing and distribution is sufficient to establish the degree of geological and grade continuity appropriate for the Mineral Resource and Ore Reserve estimation procedure(s) and classifications applied.* • *Whether sample compositing has been applied.*	• The data spacing and distribution of sampling is sufficient to establish the degree of geological and grade continuity appropriate for Mineral Resource estimation procedures. • Drill holes were planned on localised set grids with spacing varying between 25m and 100m; depending on the sections. • The grade control trial grid was set at a 6m x 10m grid.
Orientation of data in relation to geological structure	• *Whether the orientation of sampling achieves unbiased sampling of possible structures and the extent to which this is known, considering the deposit type.* • *If the relationship between the drilling orientation and the orientation of key mineralised structures is considered to have introduced a sampling bias, this should be assessed and reported if material.*	• Drill holes were positioned using geological information collected from the trenches and from the detailed mapping completed over the prospect. They are positioned perpendicular to the main schistosity and so to the inferred mineralisation main controls.
Sample security	• *The measures taken to ensure sample security.*	• Sampling is supervised by Wia geologists and all samples are bagged and sealed on site prior to delivery to the laboratory in Okahandja by company staff. No other personnel are permitted unsupervised access to the samples prior to delivery to ALS.
Audits or reviews	• *The results of any audits or reviews of sampling techniques and data.*	• No reviews or audits have been conducted on the drilling reported in this announcement.

For personal use only

Section 2 Reporting of Exploration Results

(Criteria listed in the preceding section also apply to this section.)

Criteria	JORC Code explanation	Commentary
Mineral tenement and land tenure status	• *Type, reference name/number, location and ownership including agreements or material issues with third parties such as joint ventures, partnerships, overriding royalties, native title interests, historical sites, wilderness or national park and environmental settings.* • *The security of the tenure held at the time of reporting along with any known impediments to obtaining a licence to operate in the area.*	• The Damaran Project comprises 9 exclusive prospecting licences (EPLs 4833, 7246, 4818, 8021, 6534, 6535, 8249, 7980, 8709) and is located in north-west Namibia. • EPLs 4833, 4818, 7246 and 8249 are held through Mandarin Investments (Proprietary) Ltd, an 80:20 joint venture between Wia and the state-owned Epangelo Mining Company (Proprietary) Limited. • EPLs 6534 and 6535 are held through a company called Gazania Investments Four Hundred and Twenty Five (Pty) Ltd which is owned 90% by Wia and 10% by the vendor. • EPLs 7980, 8021 and 8709 are 100% held by Wia Gold in the name of Damaran Exploration Namibia (Pty) Ltd.
Exploration done by other parties	• *Acknowledgment and appraisal of exploration by other parties.*	• Work completed prior to Wia Gold includes stream sediment sampling, mapping, soil and rock chip sampling by Teck Cominco Namibia but data is unavailable. • This work did not cover the Kokoseb exploration licence (EPL 4818).
Geology	• *Deposit type, geological setting and style of mineralisation.*	• The Kokoseb Gold Project lies within the Northern Central Zone of the Pan-African Damaran Orogenic Belt. The project area is underlain by neo-Proterozoic metasediments, including the Kuiseb schist formation, host of Kokoseb, Twin Hills and Ondundu gold deposits in Namibia. Known gold deposits, including Kokoseb, are orogenic type deposits by nature. • Kokoseb gold mineralisation is hosted by the Kuiseb schist formation, biotite-schists (metasediments) which have been intruded by several granitic phases. The gold mineralised zone appears as a contact like aureole around a central granitic pluton, with a diameter of approximately 3km in each direction. • Gold mineralisation is present as native gold grains and lesser silver bearing gold grains that are spatially associated with sulphides dominated by pyrrhotite, löllingite and arsenopyrite. Gold grains have developed at the contact between löllingite and arsenopyrite following a retrograde reaction.
Drill hole Information	• *A summary of all information material to the understanding of the exploration results including a tabulation of the following information for all Material drill holes:* ○ *easting and northing of the drill hole collar*	• see tables in the appendix.

For personal use only

Criteria	JORC Code explanation	Commentary
	○ *elevation or RL (Reduced Level – elevation above sea level in metres) of the drill hole collar* ○ *dip and azimuth of the hole* ○ *down hole length and interception depth* ○ *hole length.* • *If the exclusion of this information is justified on the basis that the information is not Material and this exclusion does not detract from the understanding of the report, the Competent Person should clearly explain why this is the case.*	
Data aggregation methods	• *In reporting Exploration Results, weighting averaging techniques, maximum and/or minimum grade truncations (eg cutting of high grades) and cut-off grades are usually Material and should be stated.* • *Where aggregate intercepts incorporate short lengths of high-grade results and longer lengths of low-grade results, the procedure used for such aggregation should be stated and some typical examples of such aggregations should be shown in detail.* • *The assumptions used for any reporting of metal equivalent values should be clearly stated.*	• Reported intercepts are calculated using weighted average at a cut-off grade of 0.5 g/t Au and allowing internal dilution of maximum 2m consecutive low-grade material.
Relationship between mineralisation widths and intercept lengths	• *These relationships are particularly important in the reporting of Exploration Results.* • *If the geometry of the mineralisation with respect to the drill hole angle is known, its nature should be reported.* • *If it is not known and only the down hole lengths are reported, there should be a clear statement to this effect (eg 'down hole length, true width not known').*	• Drill holes are inclined at around 55 to 60 degrees, with azimuths generally perpendicular to local mineralisation trends, implying a true thickness around half the down-hole intercept lengths. • Intercepts are reported as they appear from the sampling.
Diagrams	• *Appropriate maps and sections (with scales) and tabulations of intercepts should be included for any significant discovery being reported These should include, but not be limited to a plan view of drill hole collar locations and appropriate sectional views.*	• Plan view maps of all drill holes are included.
Balanced reporting	• *Where comprehensive reporting of all Exploration Results is not practicable, representative reporting of both low and high grades and/or widths should be practiced to avoid misleading reporting of Exploration Results.*	• All samples with assays have been reported.
Other substantive	• *Other exploration data, if meaningful and material, should be reported including (but not limited to):*	• No other exploration data is being reported at this time.

Criteria	JORC Code explanation	Commentary
exploration data	*geological observations; geophysical survey results; geochemical survey results; bulk samples – size and method of treatment; metallurgical test results; bulk density, groundwater, geotechnical and rock characteristics; potential deleterious or contaminating substances.*	
Further work	• *The nature and scale of planned further work (eg tests for lateral extensions or depth extensions or large-scale step-out drilling).* • *Diagrams clearly highlighting the areas of possible extensions, including the main geological interpretations and future drilling areas, provided this information is not commercially sensitive.*	• Refer to the text in the announcement for information on follow-up and/or next work programs.

For personal use only