For personal use only

7 September 2026

Bulk assay results materially advance Tivan's exploration model in Timor-Leste

- **Further high-grade copper-gold mineralisation has been discovered at multiple target areas throughout Tivan's Baucau, Ossu and Turiscai Projects in the Democratic Republic of Timor-Leste.**
- **Grades of up to 6.87% Cu and 24.7g/t Au were returned from assays of 574 rock chips; anomalous nickel, cobalt and silver grades were also returned including up to 2.23% Ni, 0.26% Co and 15.1 g/t Ag.**
- **At the Vemasse Prospect (Baucau), a coherent Cu-Ag-Zn-S ± Se ± Bi geochemical trend has been identified over a 300m strike length including extensive copper and zinc anomalism.**
- **At the Scorpion Prospect (Baucau), a significant polymetallic anomaly has been identified extending over an area of approximately 1,000m by 800m, including high-grade copper, gold, nickel and cobalt mineralisation.**
- **Tivan is exploring for copper and gold mineralisation at its projects in Timor-Leste, including porphyry and volcanogenic massive sulphide ("VMS") style deposits.**
- **High-grade copper and gold mineralisation has previously been discovered at the projects through rock chip and stream sediment sampling; a large-scale regional drone magnetic survey is underway at the Turiscai and Baucau Projects to identify and refine priority exploration targets for drilling.**
- **The latest assay results further support Tivan's exploration model in Timor-Leste and highlight the prospectivity of the Projects for high-grade mineralisation of critical minerals and precious metals.**

The Board of Tivan Limited (ASX: TVN) ("Tivan" or the "Company") is pleased to advise that the Company has received bulk assay results from its ongoing surface sampling programs at the Baucau, Ossu and Turiscai Projects ("Projects") in Democratic Republic of Timor-Leste, returning high-grade copper-gold mineralisation at multiple prospects. Assay results from 574 rock chip samples across the Projects (see Figure 1 below) have returned high-grade copper of up to 6.87% Cu and gold of up to 24.7g/t Au. In addition, anomalous grades of cobalt and nickel, up to 2.23% Ni and 0.26% Co, were also returned from the sampling conducted by Tivan.

The latest assay results further support Tivan's exploration model in Timor-Leste and highlight the prospectivity of the Projects for high-grade copper-gold mineralisation. The results have also validated two copper-gold prospects at the Baucau project, Vemasse and Scorpion, which will be a priority focus for Tivan's geology team in designing a maiden drilling campaign, scheduled for Q4 2026.

The latest assay results have also supported definition of the Vemasse Prospect, following the discovery of extensive copper and zinc mineralisation across a significant area. A coherent Cu-Ag-Zn-S ± Se ± Bi geochemical trend with 13 anomalous samples collected over a 300m strike length trend has been identified. The results reinforce Tivan's geological interpretation of Vemasse and its prior selection as a priority target area for the Company's recently commenced high-resolution UAV magnetic survey (see ASX announcement dated 27 August 2026).

At the Scorpion Prospect, sampling has identified a significant polymetallic anomaly extending over an area of approximately 1,000m by 800m. The scale and multi-element nature of the results have established Scorpion as a priority prospect for follow-up exploration, with work now focused on advancing and prioritising drill targets for first-pass drilling.

Timor-Leste remains significantly underexplored with very limited historical exploration undertaken. The geological setting hosts some of the world's most significant copper-gold deposits including Grasberg (Central Papua, Indonesia), Ok Tedi (Papua New Guinea), Wafi-Golpu (Papua New Guinea) and Panguna (Bougainville, Papua New Guinea).

Tivan is focused on defining initial high-quality copper-gold priority targets for drilling at the Projects. As previously announced, the Company has commenced a large-scale unmanned aerial vehicle ("UAV") drone magnetic survey across priority target zones within the Turiscai and Baucau Projects, covering ~57km$_2$ of prospective ground and generating high-definition magnetic, LiDAR and photogrammetric data (see ASX announcement of 27 August 2026).

For personal use only

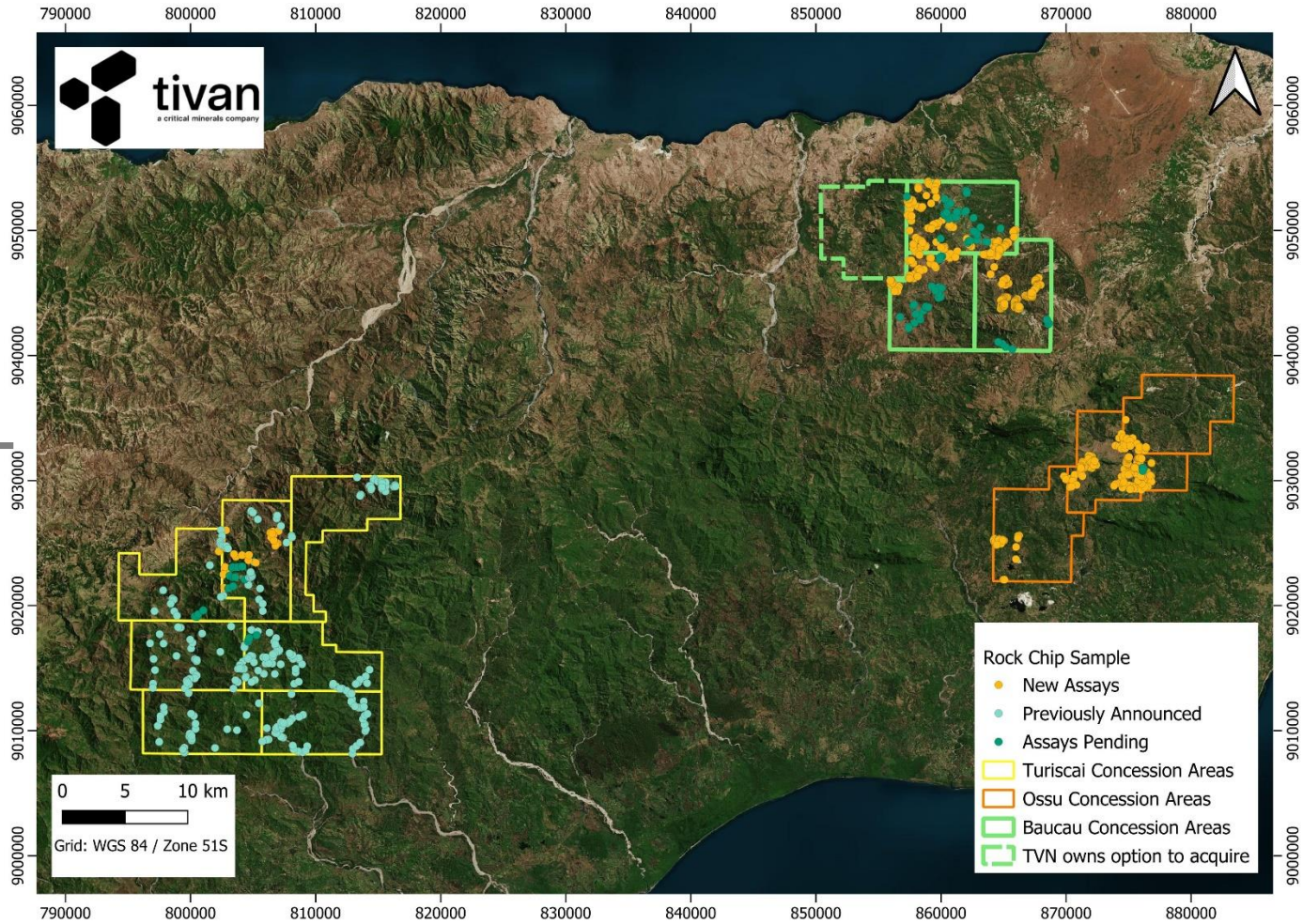

Figure 1: Location map showing assays reported and pending across Baucau, Ossu and Turiscai Projects

For personal use only

Sampling Program & Assay Results

A total of 574 assay results has been returned from the latest phase of rock chip sampling across the Projects, representing a significant increase in the volume of geochemical data available across the Timor-Leste portfolio.

Historically, samples collected from the Projects were exported to Australia for geochemical analysis. This process involved extended logistical timeframes associated with international freight, import and quarantine requirements, irradiation of samples and laboratory turnaround times.

Tivan has subsequently transitioned its Timor-Leste assay workflow to Intertek Laboratories in Jakarta, Indonesia, providing a substantially more efficient pathway for the shipment and analysis of samples from Timor-Leste. The revised workflow has significantly improved assay turnaround times and the rate at which analytical data is returned to Tivan's geology team, enabling results to be progressively incorporated into the Company's evolving exploration model in a more timely manner to inform the planning and prioritisation of ongoing exploration activities.

Tivan's understanding of the geology and mineralisation across its Timor-Leste project portfolio has advanced significantly as a result of the substantial volume of new geochemical data generated through the exploration program. Importantly, the results are enabling Tivan to distinguish between different styles of mineralisation and their associated geochemical signatures, providing a stronger basis for prospect definition and exploration targeting.

This is particularly evident at the Vemasse and Scorpion Prospects at Baucau Project, that have emerged as priority prospects with distinct geochemical signatures and geological settings. The recognition of these contrasting mineralisation styles demonstrates the broader polymetallic prospectivity of the Baucau Project and provides Tivan with an increasingly refined framework to prioritise follow-up exploration and advance the strongest opportunities toward drill-target definition.

Sampling methods and techniques are described in the JORC Code, 2012 Edition: Table 1 Report enclosed with this announcement. A full list of results is provided in Appendix A.

Baucau Project

The Baucau Project is located ~123km east of the capital of Timor-Leste, Dili, comprises three granted Exploration and Evaluation Licenses, nearby Tivan's forward operating exploration compound located in Ro-Ulo, Bahu, within the Municipality of Baucau.

Tivan has executed a Binding Term Sheet with Iron Fortune Pty Ltd granting Tivan an option to acquire 100% of an additional Exploration and Evaluation License located to the immediate west of the Baucau Project (see ASX announcement of 20 August 2026) (see Figure 1). The close proximity of Tivan's exploration program to the western boundary of the Company's existing Baucau concessions can be seen in Figure 2.

Tivan has executed a Binding Term Sheet with state-owned mining company Murak Rai Timor E.P. for the establishment of a joint venture in relation to the Baucau Project (see ASX announcement of 22 May 2026), facilitating a practical platform for technical collaboration and local participation in the long-term development of Timor-Leste's mineral sector.

Previous rock chip sampling undertaken by Tivan at the Baucau Project had returned assay results of up to 0.76% Cu and 9.3 g/t Au, consistent with the samples collected by prior project owner Beacon Minerals, who returned assay results from rock chip sampling of up to 4.18% Cu, 37.8 g/t Au and 1.12% Co (see ASX announcement of 10 April 2026).

Latest Assay Results – Baucau Project

At the Baucau Project, a total of 331 rock chip samples were collected, returning assay results of up to 6.87% Cu, 24.70 g/t Au and 2.68% Co, reinforcing previous results and providing further evidence of widespread high-grade copper-gold mineralisation across the project. The results have validated two copper-gold prospects at the Baucau project, Scorpion and Vemasse, now a priority focus for the Company (see Figure 2 below).

For personal use only

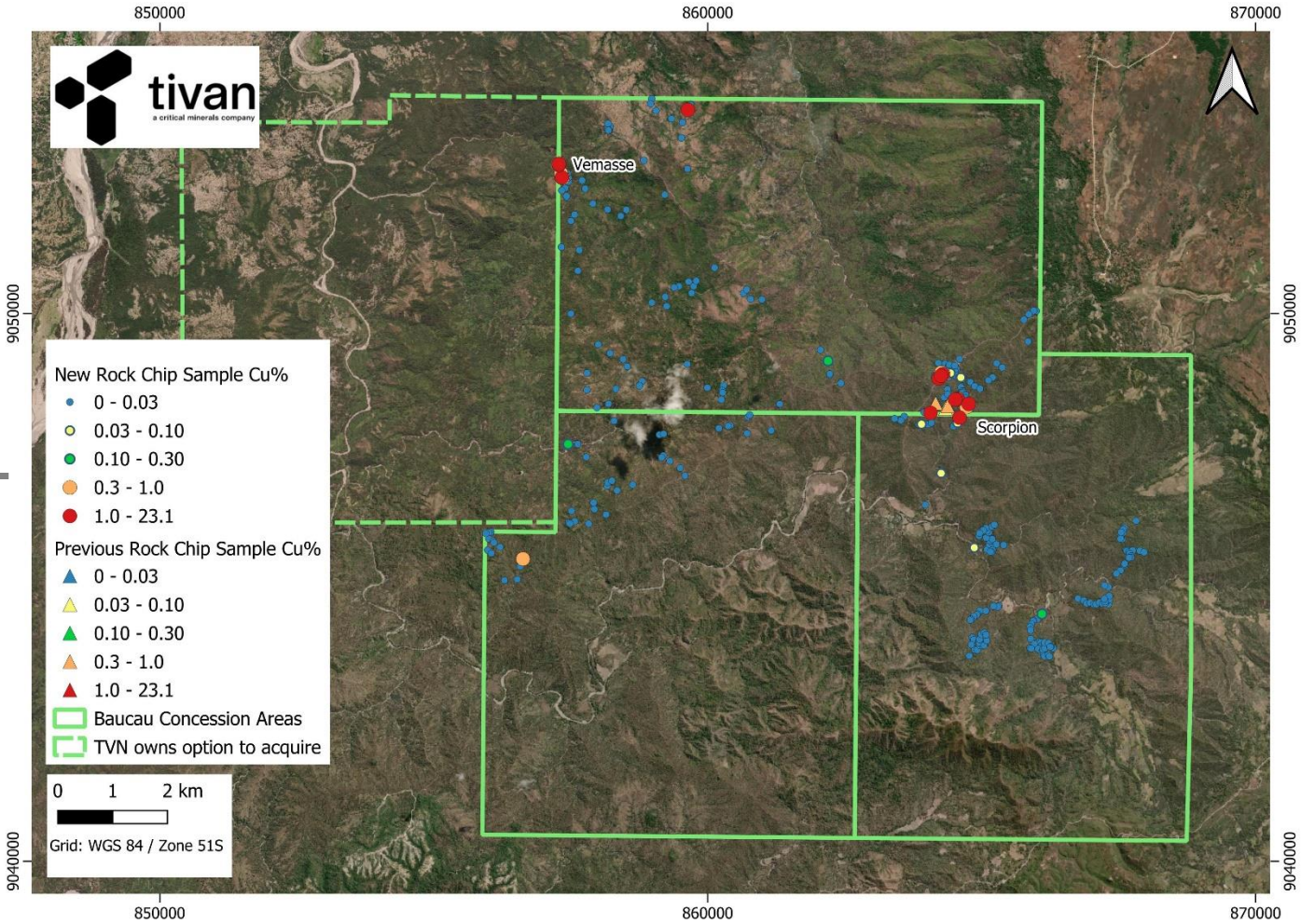

Figure 2: Assay results for samples at Baucau, showing location of the Scorpion and Vemasse Prospects

For personal use only

Vemasse Prospect

Within the Baucau Project, exploration activities have identified the Vemasse Prospect as a priority area for follow-up exploration, based on the results of recent rock-chip sampling and its prospective geological setting.

The Vemasse Prospect is located within the Maubisse Formation. The Maubisse formation is a geological sequence comprising of volcanic, volcaniclastic, carbonaceous shale and carbonate rocks that may provide a favourable setting for hydrothermal mineralisation. 47 rock chip samples were collected at the Vemasse Prospect over a 3km x 3km area. Samples were taken of basalt, serpentinite, carbonaceous shale and limestone rocks.

Rock-chip sampling at Vemasse has identified a coherent Cu-Ag-Zn-S ± Se ± Bi geochemical trend with 13 anomalous samples collected over a 300m strike length trend. The coincident copper, zinc, silver and sulphur geochemical response is considered indicative of a sulphide bearing hydrothermal system. The accompanying selenium and bismuth provides additional support for a potentially magmatic hydrothermal or volcanic-hosted mineral system.

The spatial coherence alongside the geological setting provides justification for follow up exploration. Further geological mapping, rock chip sampling and ridge and spur sampling will be undertaken to define further define the geometry and controls of mineralisation and assess the potential for volcanic-hosted massive sulphide (VMS) - style or structurally controlled Cu-Ag-Zn mineralisation.

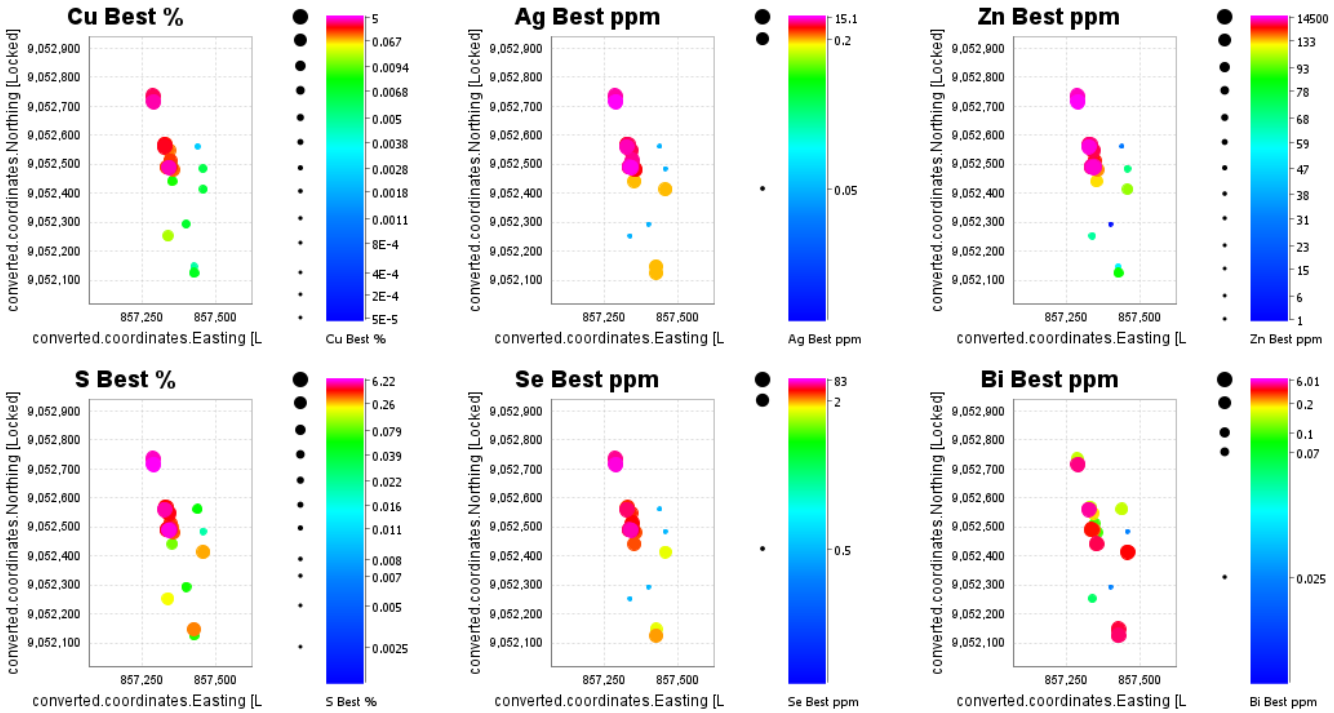

Figure 3: Multi-element geochemical plots for rock-chip samples collected at the Vemasse Prospect at Baucau, showing Cu, Ag, Zn, S, Se and Bi assay results

For personal use only

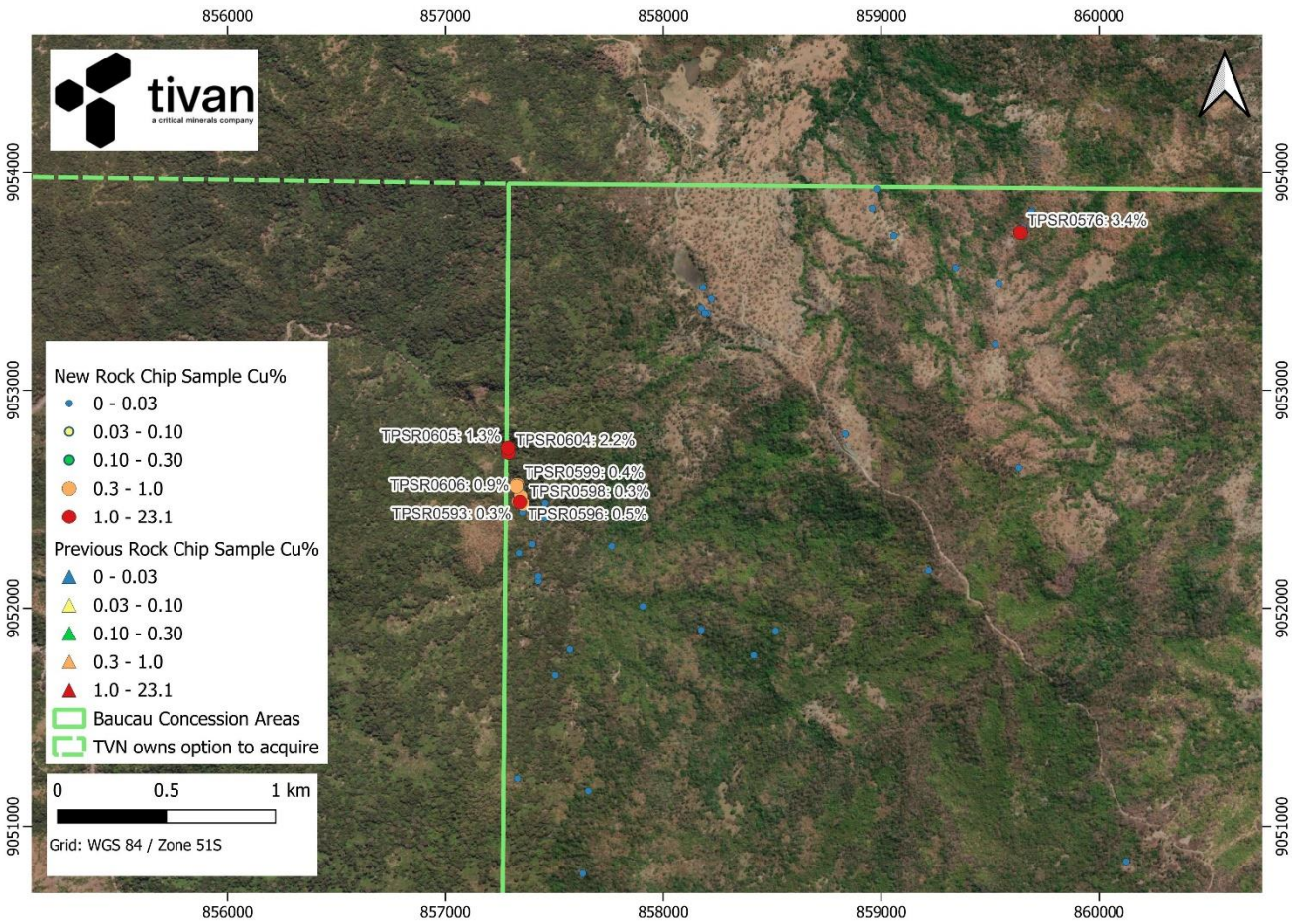

Figure 4: Assay results at the newly defined Vemasse Prospect at Baucau, with all samples greater than 0.1% Cu labelled

Scorpion Prospect

At the Scorpion Prospect, recent exploration has identified a significant polymetallic geochemical anomaly, providing a new priority area for follow-up exploration. The Scorpion Prospect is located within the Bobonaro Scaly Clay, a regionally extensive tectonic mélange formed during the collision between the Australian continental margin and the Banda Arc. The unit comprises a highly deformed clay-rich matrix containing exotic blocks of sedimentary, volcanic, metamorphic and ultramafic lithologies.

A total of 70 rock chip samples were collected across the Scorpion Prospect and surrounding area, targeting exposed serpentinite, basalt, sandstone and chert lithologies. Sampling has identified a significant polymetallic geochemical anomaly with characteristics consistent with a potential mafic–ultramafic-associated Ni-Cu-Co system. Strongly anomalous Ni, Cu, Co, Cr and Mg, supported by the presence of serpentinite, indicates a strong ultramafic component. The additional association of Au, Ag, Te, Se and S indicates a significant sulphide and hydrothermal overprint. The anomalous geochemistry defines a zone approximately 1,000m by 800m in extent.

For personal use only

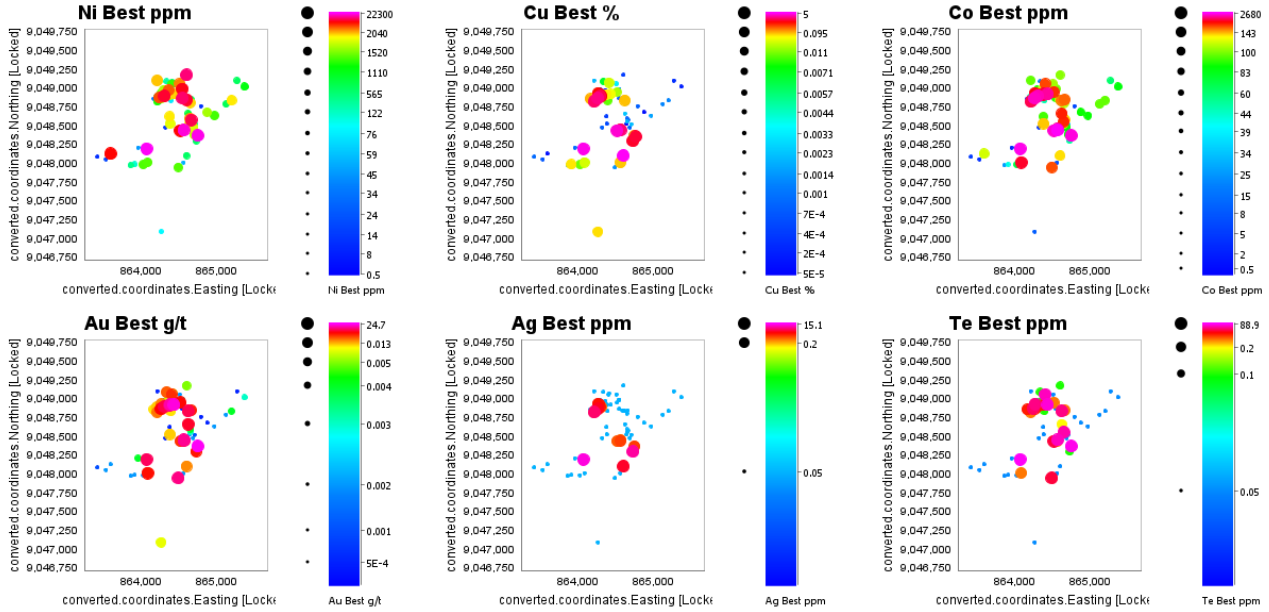

Figure 5: Multi-element geochemical plots for rock-chip samples collected at the Scorpion Prospect at Baucau, showing Cu, Ag, Zn, S, Se and Bi assay results

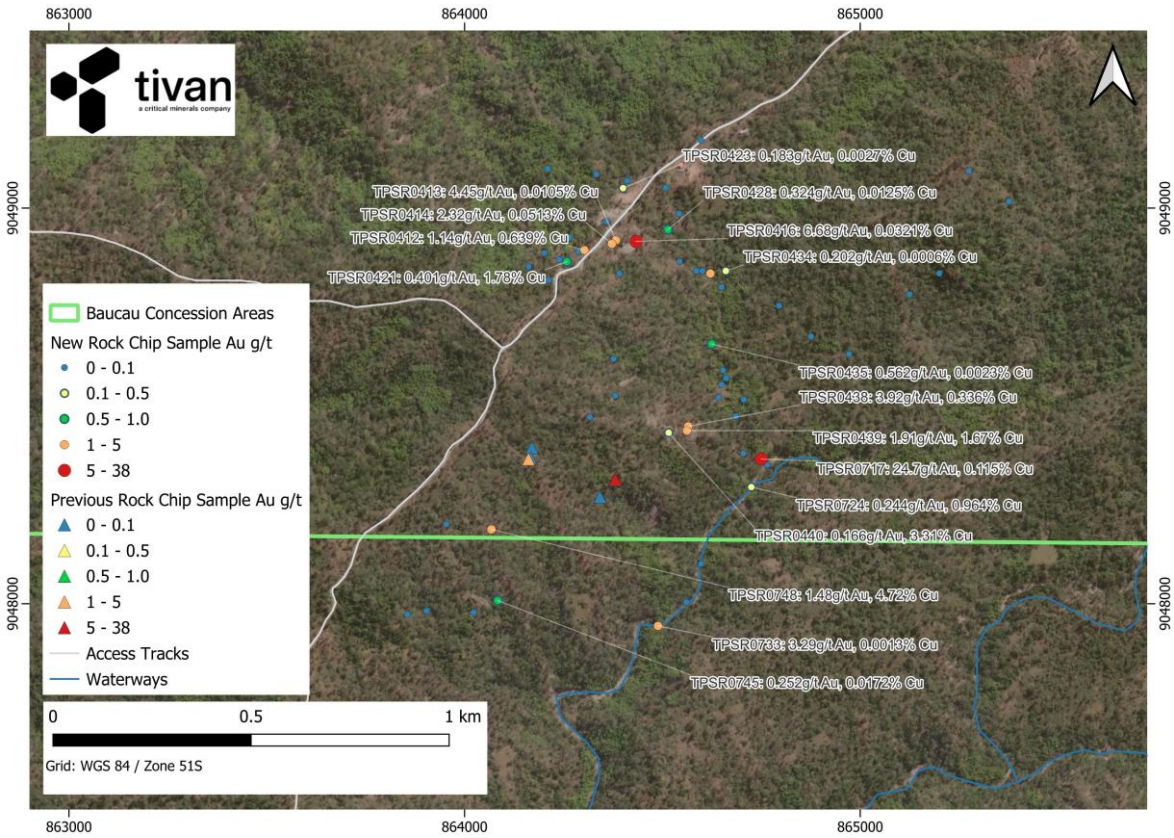

Figure 6: Assay results and the Scorpion Prospect at Baucau showing expanded footprint, with all samples greater than 0.1% Cu labelled

For personal use only

The geochemical signature at Scorpion suggests that ultramafic lithologies incorporated within the Bobonaro Scaly Clay have been locally overprinted by hydrothermal alteration and mineralisation. The particularly strong association of Ni-Cu-Co with Au-Ag ± Te-Se suggests that hydrothermal fluids interacted with and modified the original ultramafic geochemical signature, potentially remobilising and concentrating metals along structural zones, lithological contacts and the margins of competent exotic blocks.

Tivan considers the Bobonaro Scaly Clay to be a highly prospective exploration environment due to its intense tectonic deformation and incorporation of exotic blocks derived from a range of older geological formations, including mafic and ultramafic rocks. These lithologies provide favourable sources and potential hosts for polymetallic mineralisation, with comparable mafic and ultramafic-associated mineralisation recognised elsewhere in Timor.

At Scorpion, the key exploration opportunity is to delineate competent ultramafic and mafic blocks, structural corridors and lithological contacts within the mélange that may have acted as conduits and traps for hydrothermal fluids and associated metal deposition.

Ossu Project

The Ossu Project is located ~123km east of Dili and comprises three granted Exploration and Evaluation Licenses (see Figure 1). Tivan has executed a Binding Term Sheet with state-owned mining company Murak Rai Timor E.P. for the establishment of a joint venture in relation to the Ossu Project (see ASX announcement of 22 May 2026).

Previous rock chip sampling undertaken by Tivan at the Ossu Project has returned assay results of up to 17.4% Cu, 38.1 g/t Au and 0.45% Co, consistent with the samples collected by prior project owner Beacon Minerals, who returned assay results from rock chip sampling of up to 14.6% Cu, 10.1 g/t Au and 0.94% Co (see ASX announcement of 10 April 2026).

Latest Assay Results –Ossu Project

At the Ossu Project, a total of 211 rock chip samples were collected, returning assay results of up to 2.5% Cu and 7.26 g/t Au. Sampling included the high-priority Ossu Bridge Prospect.

The Ossu Bridge Prospect is located within the Bobonaro Scaly Clay. Similarly to the Scorpion Prospect at Baucau, there is extensive serpentinite and limestone at surface. Sampling was focussed on extending known mineralisation from previously reported samples of up to 17.4% Cu.

94 rock chip samples were collected at the Ossu Bridge Prospect and surrounds. Samples returned a maximum of 7.26ppm Au and 2.5% Cu. Ossu exhibits a broadly similar geochemical response to the Scorpion Prospect, with anomalous samples characterised by elevated base metals and pathfinder elements indicative of a mafic/ultramafic host rocks (Ni, Cu, Co, Cr and Mg) with potential overprinting hydrothermal alteration and/or sulphide mineralisation (Au–Ag ± Te–Se). However, the geochemical response at Ossu is more discontinuous relative to Scorpion, with anomalous samples occurring as isolated clusters separated by areas of unmineralised limestone. Tivan is prioritising further geological mapping and targeted rock chip sampling to better understand the mineralisation at the Ossu Bridge Prospect.

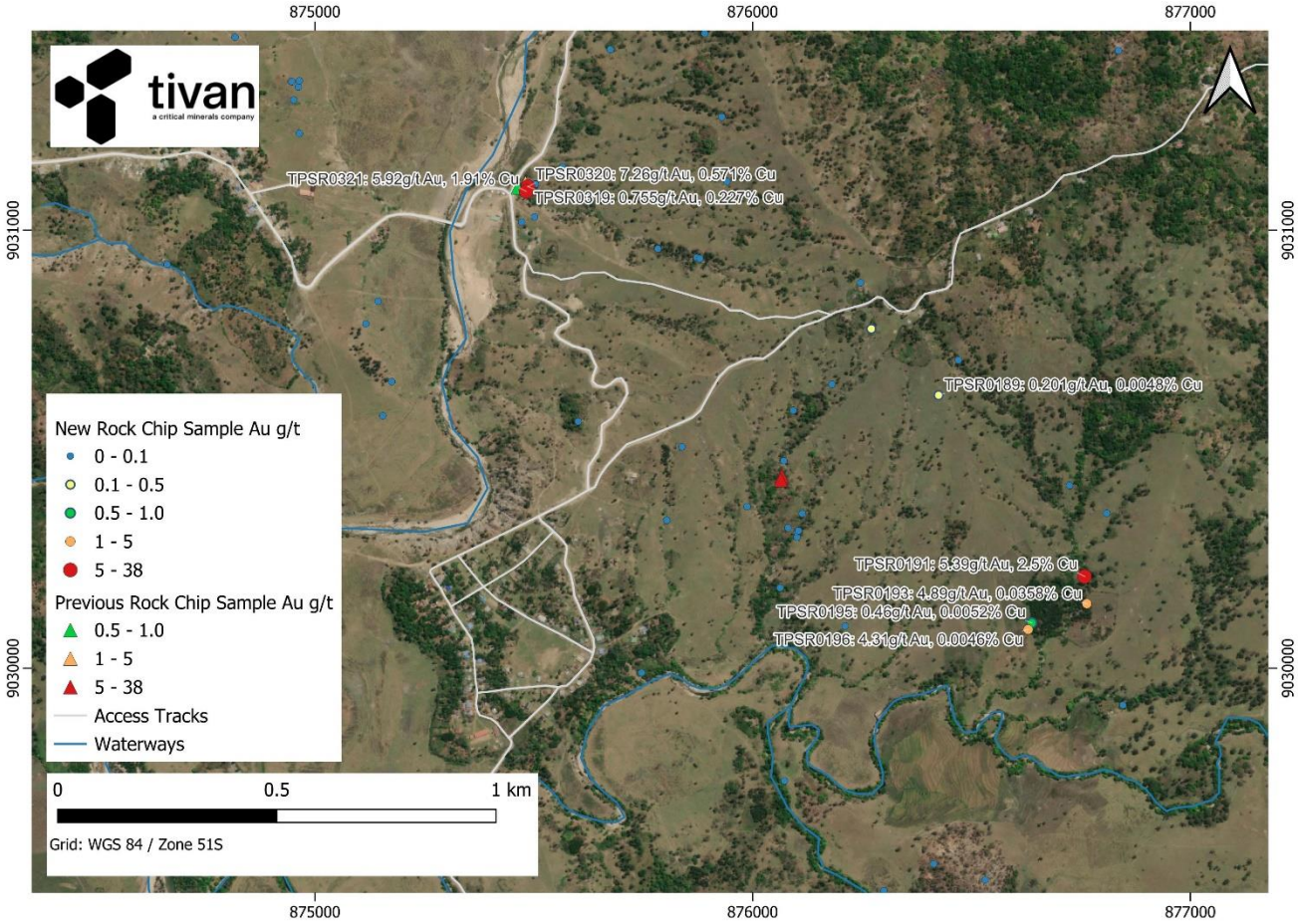

Figure 7: Assay results from the Ossu Bridge Prospect showing expanded footprint, with all samples greater than 0.1% Cu labelled

For personal use only

Turiscai Project

The Turiscai Project is a copper-gold exploration project located is located approximately 40km south of Timor-Leste's capital of Dili. The project covers an area of 344km² across seven contiguous Exploration and Evaluation Licences. The Licenses span three municipalities: Manufahi, Ainaro and Manatuto, and benefit from existing transportation routes that make travel between areas of interest efficient.

Tivan's in-country geology team has completed extensive programs of mapping and rock chip sampling across the Turiscai Project, returning assays grading up to 23.1% Cu and 7.19g/t Au, and also grades of up to 6.17% Zn. Anomalous grades of up to 35.7 ppm Ag, 1.86 ppm Bi, and 281 ppm Se have also been returned from rock chip sampling. Silver, bismuth and selenium are considered key pathfinder elements commonly associated with porphyry style mineral systems. See ASX announcements of 14 November 2025, 27 January 2026 and 27 May 2026 for further details.

Tivan has also completed a regional scale stream sediment sampling at the Turiscai Project, returning grades of up to 434 ppm Cu and 0.801 ppm Au. The grades returned are considered significant for stream sediment sampling against

established background and anomalous threshold values within the project area. Anomalous grades of up to 0.20 ppm Ag, 0.62 ppm Bi and 2.60 ppm Se were also returned from the program, again considered key pathfinder elements associated with porphyry style deposits. See ASX announcement of 27 May 2026 for further details.

Latest Assay Results – Turiscai Project

At the Turiscai Project, a total of 32 rock chip samples were collected, returning assay results of up to 0.58% Cu and 0.02 g/t Au. The results provide additional geochemical information across the Project, which remains highly prospective for Cu-Au mineralisation. The recently commenced high-resolution UAV magnetic survey will provide an important new dataset to refine the geological and structural interpretation of Turiscai and prioritise areas for follow-up exploration.

For personal use only

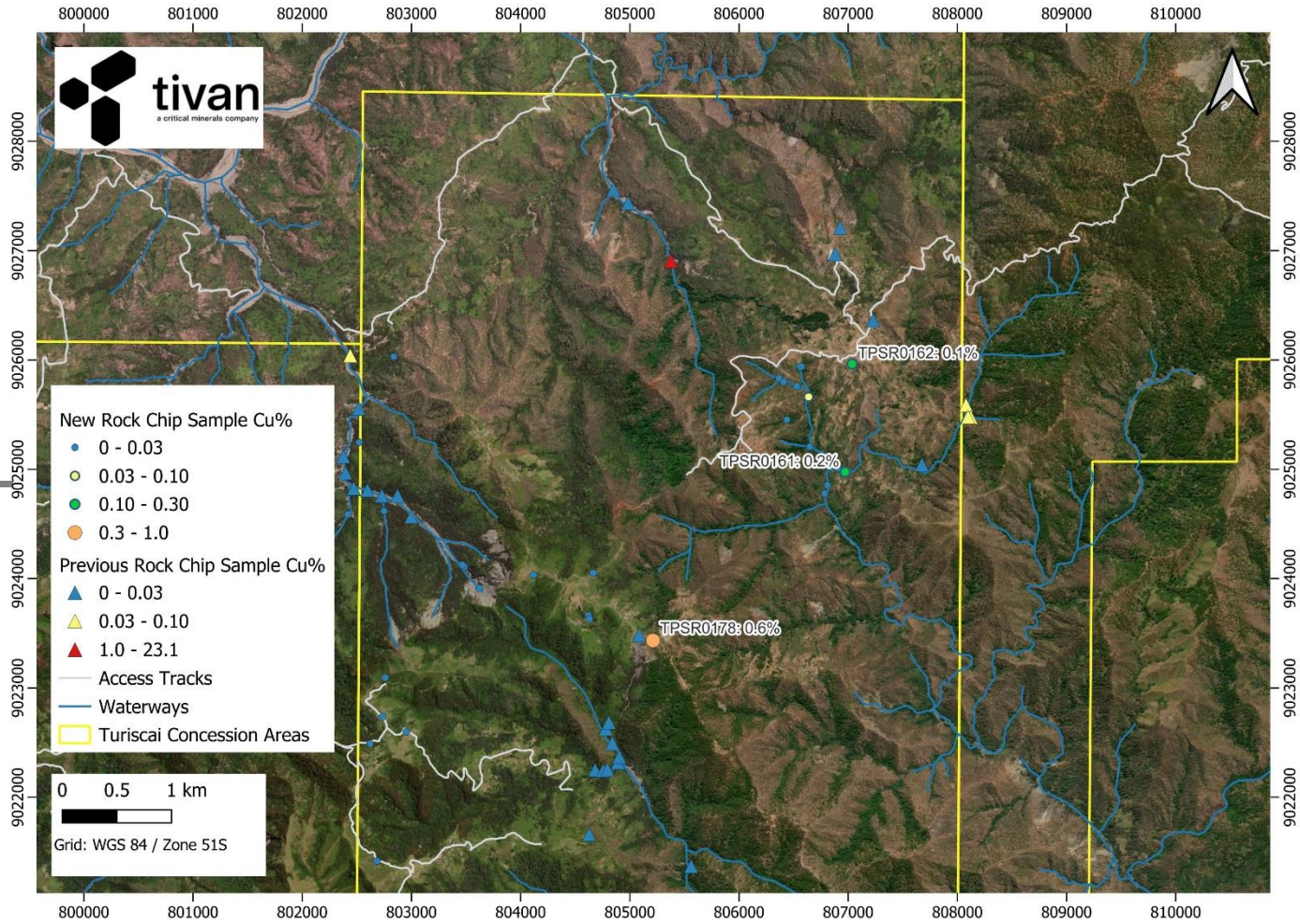

Figure 8: Assay results from the Turiscai showing expanded footprint, with all samples greater than 0.1% Cu labelled

For personal use only

Next Steps

Tivan is continuing to deepen the Company's commitments in Timor-Leste, including through the regular presence of Executive Chairman, Mr Grant Wilson, and Special Advisor, Major Michael Stone (Ret'd). The Board of Tivan views the opportunities in Timor-Leste as unique within South East Asia and central to the corporate mission of the Company.

Tivan's local team is rapidly expanding and fully integrated with the Company's geology and technical functions, providing strong in-country capability to support the next phase of development.

Tivan will next integrate results from the latest sampling program with geological mapping and, where applicable, high-resolution UAV magnetic, LiDAR and photogrammetric data as they become available to refine its exploration model and prioritise targets across its Timor-Leste project portfolio.

Follow-up exploration will initially focus on the Vemasse and Scorpion Prospects at the Baucau Project. At Vemasse, further geological mapping and geochemical sampling will seek to define the extent and controls of the geochemical trend identified through recent sampling. At Scorpion, follow-up work will focus on defining the extent and continuity of mineralisation and its geological and structural controls.

At the Ossu Project, geological mapping and geochemical sampling will continue to refine areas of interest.

At the Turiscai Project, existing and ongoing exploration results will be integrated with data from the current UAV survey to refine geological and structural interpretations and identify priority targets.

The next phase of exploration will focus on defining and prioritising targets for first-pass drilling at the Baucau and Ossu Projects in Q4 2026, while working toward drill-target opportunities at the Turiscai Project planned for Q2 2027, once the monsoonal season has passed.

Comment from Tivan Executive Chairman

Mr Grant Wilson commented:

"Our report today illustrates the material progress Tivan is making in Timor-Leste and the steep knowledge curve we are ascending, transforming world-class prospectivity into actionable drilling targets, all with the strong support of local stakeholders and the Government of Timor-Leste.

My congratulations to our geology team in Australia, for their professionalism in advancing our projects methodically and systematically over the past year and a half, and to our local team for their hard work and dedication in the field, including their respectful engagement with the communities where we are operating.

Since the start of Tivan we have highlighted the importance of creating a durable alignment of interests between stakeholders and shareholders. In Timor-Leste, we are firmly on track to deliver maiden drilling programs that have the potential to transform Timor-Leste as a nation, and to generate unbounded upside for shareholders of Tivan.

This announcement has been approved by the Board of the Company.

Inquiries:

Nicholas Ong
Company Secretary: + 61 8 9486 4036
Email: nicholas.ong@tivan.com.au

Elena Madden
True North Strategic Communication (Darwin): + 61 8 8981 6445

Forward Looking Statement

This announcement contains certain "forward-looking statements" and comments about future matters. Forward-looking statements can generally be identified by the use of forward-looking words such as, "expect", "anticipate", "likely", "intend", "should", "estimate", "target", "outlook", and other similar expressions and include, but are not limited to, the timing, outcome and effects of exploration, test work, future studies, project development and other work. Indications of, and guidance or outlook on, test results, future earnings, financial position, performance of the Company or global markets for relevant commodities are also forward-looking statements. You are cautioned not to place undue reliance on forward-looking statements. Any such statements, opinions and estimates in this announcement speak only as of the date hereof, are preliminary views and are based on assumptions and contingencies subject to change without notice. Forward-looking statements are provided as a general guide only. There can be no assurance that actual outcomes will not differ materially from these forward-looking statements. Any such forward looking statement also inherently involves known and unknown risks, uncertainties and other factors and may involve significant elements of subjective judgement and assumptions that may cause actual results, performance and achievements to differ. Except as required by law the Company undertakes no obligation to finalise, check, supplement, revise or update forward-looking statements in the future, regardless of whether new information, future events or results or other factors affect the information contained in this announcement.

For personal use only

For personal use only

Competent Person's Statement

Tivan's exploration activities for the Turiscai, Baucau and Ossu Projects are being overseen by Mr Stephen Walsh (BSc). The information that relates to exploration results in this announcement is based on and fairly represents information and supporting documentation prepared and compiled by Mr Walsh, a Competent Person, who is the Chief Geologist and an employee of Tivan, and a member of the Australasian Institute of Mining and Metallurgy (AusIMM). Mr Walsh has sufficient experience of relevance to the styles of mineralisation and the types of deposits under consideration, and to the activities undertaken, to qualify as a Competent Person as defined in the 2012 Edition of the Joint Ore Reserves Committee (JORC) Australasian Code for Reporting of Exploration Results. Mr Walsh consents to the inclusion in this announcement of the matters based on information compiled by him in the form and context which it appears.

Exploration Results

The information in this announcement that relates to exploration results for the Turiscai Project has been extracted from the Company's previous ASX announcements entitled:

- "Tivan discovers high-grade copper-gold mineralisation at Turiscai Project in Timor-Leste" dated 14 November 2025.
- "Further copper-gold mineralisation discovered at Turiscai Project" dated 27 January 2026.
- "Regional scale stream sediment sampling returns highly anomalous copper-gold results at Turiscai Project in Timor-Leste" dated 27 May 2026.

The information in this announcement that relates to exploration results for the Baucau and Ossu Projects has been extracted from the Company's previous ASX announcement entitled:

- "Tivan locates high-grade copper-gold mineralisation at Baucau and Ossu Projects in Timor-Leste" dated 10 April 2026.
- "Tivan commences drone surveys in Timor-Leste" dated 27 August 2026.

Copies of the announcements are available at www.asx.com.au or www.tivan.com.au/investors/asx-announcements. The Company confirms that it is not aware of any new information or data that materially affects the information included in those announcements. Tivan confirms that the form and context in which the Competent Person's findings are presented have not been materially modified from those announcements.

.

For personal use only

APPENDIX A – TIVAN RESULTS TABLE

Sample ID	Easting	Northing	In situ description	Au g/t	Cu %	Ag ppm	Bi ppm	Co ppm	Ni ppm	Te ppm	S %	Se ppm	Zn ppm
TPSR0153	803487	9024109	Outcrop	0.003	0.0032	0.2	0.3	14	25	0.1	1.16	2	34
TPSR0154	802749	9024618	Outcrop	0.004	0.0087	1.7	4.41	6	23	1.6	0.2	3	68
TPSR0155	803622	9023911	Outcrop	0.005	0.009	0.1	0.23	37	38	0.05	1.02	1	82
TPSR0156	802418	9024589	Outcrop	0.004	0.0065	0.3	0.84	10	37	0.1	0.192	1	51
TPSR0157	803467	9024126	Outcrop	0.003	0.0084	0.1	0.23	19	69	0.05	0.397	1	66
TPSR0158	802261	9024336	Outcrop	0.003	0.0034	0.4	1.07	11	45	0.05	0.1	0.5	57
TPSR0159	806946	9024968	Outcrop	0.003	0.0029	0.05	0.1	67	995	0.05	0.734	0.5	49
TPSR0160	806572	9025941	Outcrop	0.004	0.0041	0.05	0.22	13	43	0.05	0.1	0.5	66
TPSR0161	806972	9024976	Outcrop	0.003	0.166	0.2	0.15	68	91	0.1	1.31	6	433
TPSR0162	807037	9025964	Outcrop	0.003	0.127	0.1	0.17	48	842	0.6	0.009	0.5	76
TPSR0163	806785	9024779	Outcrop	0.004	0.0071	0.1	0.7	15	63	0.1	0.266	0.5	60
TPSR0164	806907	9025009	Outcrop	0.003	0.0047	0.05	0.025	32	77	0.05	0.664	0.5	62
TPSR0165	806840	9025013	Outcrop	0.002	0.006	0.1	0.45	20	68	0.2	0.214	1	107
TPSR0166	806810	9024855	Outcrop	0.006	0.0155	0.2	0.37	21	74	0.2	1.44	1	83
TPSR0167	806638	9025663	Outcrop	0.019	0.0671	0.7	0.63	25	89	0.1	1.47	1	67
TPSR0168	806367	9025834	Outcrop	0.0005	0.0042	0.1	0.18	17	62	0.05	0.076	0.5	94
TPSR0169	806409	9025799	Outcrop	0.002	0.0022	0.2	1.01	5	19	0.2	0.452	1	27
TPSR0170	806440	9025454	Outcrop	0.002	0.0014	0.1	0.48	7	32	0.1	0.351	0.5	30
TPSR0171	806650	9025207	Outcrop	0.002	0.0037	0.1	0.37	15	53	0.05	0.142	0.5	73
TPSR0172	806531	9025759	Outcrop	0.002	0.0033	0.1	0.31	12	62	0.1	0.162	0.5	60
TPSR0173	804118	9024035	Outcrop	0.005	0.0034	0.1	0.28	8	29	0.2	0.643	2	38
TPSR0174	804623	9023664	Outcrop	0.001	0.0049	0.05	0.025	46	43	0.05	0.096	0.5	127
TPSR0176	804632	9023631	Outcrop	0.009	0.0047	0.1	0.55	8	21	0.2	0.644	1	63
TPSR0177	804665	9024051	Outcrop	0.005	0.0057	0.2	0.38	5	26	0.1	0.295	1	33
TPSR0178	805213	9023435	Outcrop	0.005	0.588	3.4	0.025	66	99	0.1	0.601	5	124
TPSR0179	802522	9025247	Outcrop	0.002	0.002	0.1	0.14	6	22	0.05	0.043	0.5	28
TPSR0180	802839	9026031	Outcrop	0.004	0.0143	0.1	0.32	29	89	0.1	0.146	0.5	92
TPSR0181	802738	9022736	Outcrop	0.002	0.0023	0.05	0.11	8	21	0.05	0.421	1	28
TPSR0182	802685	9021417	Outcrop	0.002	0.006	0.05	0.025	46	44	0.05	0.006	0.5	146
TPSR0183	802955	9022600	Outcrop	0.002	0.0063	0.05	0.13	9	15	0.05	0.0025	0.5	24
TPSR0184	802761	9023094	Outcrop	0.0005	0.0034	0.05	0.025	27	40	0.05	0.122	1	57
TPSR0185	802622	9022490	Outcrop	0.007	0.0028	0.05	0.29	37	29	0.05	2.19	1	103
TPSR0186	875804	9030338	Outcrop	0.003	0.0001	0.05	0.025	92	2090	0.05	0.022	0.5	31
TPSR0187	876470	9030704	Outcrop	0.003	0.0001	0.05	0.025	64	1300	0.05	0.007	0.5	22
TPSR0188	876071	9030474	Outcrop	0.002	0.0002	0.05	0.025	93	2600	0.05	0.0025	0.5	45
TPSR0189	876425	9030623	Outcrop	0.201	0.0048	0.2	0.025	143	1510	0.1	0.015	0.5	204
TPSR0190	876113	9030353	Outcrop	0.002	0.0018	0.05	0.025	100	2220	0.05	0.0025	0.5	45

For personal use only

Sample ID	Easting	Northing	In situ description	Au g/t	Cu %	Ag ppm	Bi ppm	Co ppm	Ni ppm	Te ppm	S %	Se ppm	Zn ppm
TPSR0191	876759	9030210	Float	5.39	2.5	6.3	0.45	135	363	0.4	0.517	7	336
TPSR0192	876063	9030184	Outcrop	0.002	0.0008	0.1	0.025	80	1740	0.05	0.0025	0.5	38
TPSR0193	876764	9030147	Outcrop	4.89	0.0358	3.4	0.08	650	2200	0.1	0.035	2	13
TPSR0194	875839	9030505	Outcrop	0.009	0.285	0.2	0.025	114	1090	0.05	0.256	0.5	139
TPSR0195	876638	9030103	Float	0.46	0.0052	0.05	0.025	182	863	0.5	0.01	1	4
TPSR0196	876630	9030088	Float	4.31	0.0046	0.05	0.025	183	586	0.1	0.007	2	2
TPSR0197	876809	9030354	Outcrop	0.004	0.0011	0.05	0.025	79	1630	0.05	0.0025	0.5	29
TPSR0198	876846	9029916	Outcrop	0.003	0.0008	0.05	0.025	68	1230	0.05	0.007	0.5	28
TPSR0199	876724	9030417	Outcrop	0.002	0.0097	0.05	0.17	5	29	0.2	0.079	0.5	34
TPSR0201	876247	9030880	Outcrop	0.0005	0.0004	0.05	0.025	115	2960	0.05	0.0025	0.5	59
TPSR0202	875941	9031111	Outcrop	0.003	0.00005	0.05	0.025	89	2060	0.05	0.008	0.5	27
TPSR0203	876414	9029553	Outcrop	0.005	0.0085	0.05	0.025	47	261	0.05	0.016	0.5	40
TPSR0204	876531	9029517	Outcrop	0.003	0.0108	0.05	0.025	36	181	0.05	0.0025	0.5	33
TPSR0205	875930	9031259	Outcrop	0.002	0.0031	0.05	0.025	60	1580	0.05	0.0025	0.5	28
TPSR0206	875891	9031449	Outcrop	0.002	0.0002	0.05	0.025	87	1520	0.05	0.006	0.5	141
TPSR0207	876211	9030096	Outcrop	0.003	0.0061	0.05	0.025	79	1530	0.05	0.02	0.5	83
TPSR0208	875566	9031144	Outcrop	0.0005	0.0001	0.05	0.025	98	2230	0.05	0.047	0.5	37
TPSR0209	875675	9031413	Outcrop	0.003	0.0078	0.05	0.05	43	74	0.05	0.0025	0.5	96
TPSR0210	875601	9030563	Outcrop	0.002	0.003	0.05	0.06	22	56	0.05	0.022	0.5	65
TPSR0211	876836	9031410	Outcrop	0.002	0.0032	0.05	0.09	6	9	0.05	0.0025	0.5	45
TPSR0212	876293	9032402	Outcrop	0.0005	0.0023	0.05	0.025	105	1990	0.05	0.0025	0.5	39
TPSR0213	874246	9033401	Outcrop	0.003	0.0038	0.05	0.025	53	920	0.05	0.026	1	71
TPSR0214	873959	9032799	Outcrop	0.003	0.0064	0.05	0.025	34	25	0.05	0.039	0.5	97
TPSR0215	874250	9032715	Outcrop	0.003	0.0043	0.05	0.05	20	17	0.05	0.015	0.5	100
TPSR0216	874557	9032729	Outcrop	0.005	0.0092	0.05	0.025	98	1980	0.05	0.008	0.5	43
TPSR0217	874437	9032552	Outcrop	0.005	0.0026	0.05	0.34	9	27	0.1	0.152	0.5	48
TPSR0218	874726	9032563	Outcrop	0.0005	0.0033	0.1	0.27	21	46	0.2	0.022	0.5	57
TPSR0219	874442	9030327	Outcrop	0.002	0.0019	0.05	0.16	15	49	0.05	3.46	0.5	85
TPSR0220	874662	9030922	Outcrop	0.004	0.0062	0.05	0.025	93	1820	0.05	0.055	0.5	42
TPSR0221	874681	9030470	Outcrop	0.002	0.0019	0.05	0.08	13	71	0.05	0.028	0.5	50
TPSR0222	876271	9030775	Outcrop	0.053	0.0009	0.05	0.025	207	1810	0.1	0.029	1	24
TPSR0223	875784	9030958	Outcrop	0.004	0.0001	0.05	0.025	89	1980	0.05	0.01	0.5	29
TPSR0224	870257	9030141	Outcrop	0.004	0.0018	0.05	0.06	4	14	0.05	0.026	0.5	22
TPSR0226	876181	9030648	Outcrop	0.003	0.0001	0.1	0.025	62	1530	0.05	0.0025	0.5	41
TPSR0227	875873	9030937	Float	0.002	0.0001	0.05	0.025	43	746	0.05	0.012	0.5	28
TPSR0228	869839	9030353	Outcrop	0.003	0.00005	0.05	0.025	0.5	11	0.05	0.019	0.5	1
TPSR0229	876093	9030588	Outcrop	0.002	0.0003	0.05	0.025	84	1770	0.05	0.015	0.5	32
TPSR0230	875880	9030935	Outcrop	0.002	0.0002	0.05	0.025	12	135	0.05	0.015	0.5	12
TPSR0231	869991	9030103	Outcrop	0.005	0.0061	0.05	0.025	47	34	0.05	0.19	0.5	127

For personal use only

Sample ID	Easting	Northing	In situ description	Au g/t	Cu %	Ag ppm	Bi ppm	Co ppm	Ni ppm	Te ppm	S %	Se ppm	Zn ppm
TPSR0232	870757	9030468	Outcrop	0.003	0.0016	0.2	0.32	9	32	0.05	0.036	0.5	50
TPSR0234	870595	9030132	Outcrop	0.002	0.00005	0.05	0.025	0.5	15	0.05	0.008	0.5	8
TPSR0235	870694	9030475	Outcrop	0.003	0.0013	0.05	0.1	6	31	0.1	0.0025	0.5	23
TPSR0236	870534	9029926	Outcrop	0.002	0.0053	0.05	0.025	31	10	0.05	0.032	0.5	90
TPSR0237	870542	9029973	Outcrop	0.002	0.0045	0.05	0.025	26	9	0.05	0.079	0.5	73
TPSR0238	874808	9033206	Outcrop	0.002	0.0019	0.05	0.07	12	30	0.05	0.008	0.5	22
TPSR0239	875796	9031820	Float	0.015	0.0098	0.05	0.06	148	167	0.05	0.007	0.5	91
TPSR0240	875329	9033397	Outcrop	0.003	0.0078	0.1	0.11	21	14	0.1	0.022	0.5	77
TPSR0241	874443	9033745	Float	0.004	0.001	0.05	0.025	5	12	0.05	0.018	0.5	15
TPSR0242	875807	9032422	Outcrop	0.003	0.0112	0.05	0.18	17	36	0.1	0.005	0.5	26
TPSR0243	875673	9032963	Float	0.002	0.0026	0.05	0.08	14	37	0.05	0.043	0.5	57
TPSR0244	875739	9031788	Outcrop	0.003	0.0163	0.05	0.1	33	83	0.8	0.082	0.5	42
TPSR0245	875874	9032677	Outcrop	0.003	0.528	0.05	0.025	44	42	0.05	0.046	0.5	25
TPSR0246	865996	9023718	Outcrop	0.003	0.005	0.1	0.09	24	58	0.1	0.057	0.5	89
TPSR0247	864996	9022084	Outcrop	0.001	0.0009	0.05	0.025	0.5	4	0.05	0.019	0.5	4
TPSR0248	865074	9022075	Outcrop	0.002	0.0005	0.05	0.025	0.5	1	0.05	0.012	0.5	1
TPSR0249	866256	9025608	Outcrop	0.003	0.0038	0.05	0.025	39	27	0.05	0.005	0.5	120
TPSR0251	870318	9029469	Outcrop	0.005	0.0057	0.1	0.025	33	47	0.1	0.047	0.5	93
TPSR0252	870845	9029657	Outcrop	0.002	0.0002	0.05	0.025	0.5	2	0.05	0.011	0.5	1
TPSR0253	866171	9025583	Outcrop	0.002	0.011	0.05	0.025	33	62	0.05	0.0025	0.5	110
TPSR0254	870446	9029520	Outcrop	0.001	0.0002	0.05	0.025	0.5	3	0.05	0.412	0.5	5
TPSR0255	872086	9031919	Outcrop	0.001	0.0001	0.05	0.025	0.5	2	0.05	0.01	0.5	3
TPSR0256	866184	9025527	Outcrop	0.0005	0.0034	0.05	0.025	39	20	0.05	0.0025	0.5	132
TPSR0257	866154	9025391	Outcrop	0.002	0.0048	0.05	0.025	34	48	0.05	0.0025	0.5	99
TPSR0258	872418	9031249	Outcrop	0.002	0.0001	0.05	0.025	0.5	9	0.05	0.015	0.5	4
TPSR0259	866004	9024689	Outcrop	0.069	0.0008	0.05	0.025	100	2260	0.05	0.0025	0.5	34
TPSR0263	876427	9032638	Float	0.002	0.0013	0.05	0.025	63	593	0.05	0.01	0.5	14
TPSR0264	876430	9032627	Float	0.004	0.0041	0.1	0.025	252	2330	0.05	0.169	1	65
TPSR0265	876391	9032680	Float	0.002	0.0015	0.05	0.07	12	28	0.1	0.039	0.5	114
TPSR0266	874774	9034869	Float	0.002	0.001	0.05	0.08	4	16	0.05	0.005	0.5	46
TPSR0267	875769	9031790	Float	0.413	1.84	0.2	0.025	160	254	0.1	0.033	8	19
TPSR0268	875779	9031802	Float	0.005	0.0076	0.05	0.07	26	45	0.05	0.046	0.5	86
TPSR0269	875828	9031817	Float	0.005	0.0063	0.05	0.09	51	49	0.05	0.071	0.5	93
TPSR0270	875842	9031809	Float	0.002	0.0028	0.05	0.025	5	10	0.05	0.088	0.5	13
TPSR0271	875904	9031809	Float	0.007	0.0229	0.05	0.05	54	73	0.1	0.09	0.5	94
TPSR0272	876050	9031764	Float	0.001	0.0011	0.05	0.025	4	8	0.2	0.0025	0.5	10
TPSR0273	875144	9030838	Float	0.002	0.0038	0.05	0.025	21	24	0.05	0.011	0.5	61
TPSR0274	875117	9030786	Float	0.002	0.0018	0.05	0.09	6	21	0.05	0.0025	0.5	71
TPSR0276	875175	9030654	Float	0.001	0.0012	0.1	0.1	6	13	0.05	0.0025	0.5	32

For personal use only

Sample ID	Easting	Northing	In situ description	Au g/t	Cu %	Ag ppm	Bi ppm	Co ppm	Ni ppm	Te ppm	S %	Se ppm	Zn ppm
TPSR0277	875155	9030576	Float	0.003	0.0018	0.1	0.13	7	30	0.1	0.0025	0.5	11
TPSR0278	874964	9031221	Float	0.002	0.0036	0.05	0.05	7	25	0.05	0.0025	0.5	6
TPSR0279	874952	9031297	Float	0.015	0.0409	0.05	0.1	18	42	0.1	0.0025	0.5	24
TPSR0280	874962	9031327	Float	0.002	0.0021	0.05	0.05	7	29	0.05	0.0025	0.5	12
TPSR0281	874964	9031341	Float	0.003	0.0017	0.05	0.06	6	11	0.1	0.006	0.5	31
TPSR0282	874947	9031339	Float	0.002	0.0109	0.05	0.18	20	25	0.2	0.126	0.5	46
TPSR0283	874818	9031441	Float	0.002	0.0004	0.05	0.025	0.5	1	0.05	0.01	0.5	5
TPSR0284	874867	9031612	Float	0.002	0.0003	0.05	0.025	0.5	1	0.05	0.0025	0.5	4
TPSR0285	874945	9031696	Float	0.0005	0.0002	0.05	0.025	0.5	0.5	0.05	0.005	0.5	3
TPSR0286	874995	9031736	Float	0.003	0.0002	0.05	0.025	0.5	0.5	0.05	0.006	0.5	2
TPSR0287	874966	9031765	Float	0.003	0.0591	0.9	6.01	39	84	0.3	0.007	1	699
TPSR0288	874944	9031832	Float	0.002	0.0035	0.05	0.025	25	26	0.1	0.017	0.5	70
TPSR0289	874993	9031871	Float	0.0005	0.003	0.05	0.025	17	15	0.05	0.0025	0.5	96
TPSR0290	875037	9031883	Float	0.002	0.0043	0.05	0.09	4	27	0.1	0.013	0.5	11
TPSR0291	875002	9030477	Float	0.004	0.0008	0.05	0.025	3	7	0.05	0.0025	0.5	5
TPSR0292	874510	9029432	Float	0.002	0.0047	0.05	0.09	9	50	0.1	0.0025	0.5	10
TPSR0293	874323	9029754	Outcrop	0.002	0.0047	0.05	0.025	36	88	0.05	0.009	0.5	59
TPSR0294	874286	9029765	Outcrop	0.002	0.0041	0.05	0.025	36	122	0.05	0.005	0.5	47
TPSR0295	874202	9029803	Float	0.003	0.0005	0.05	0.025	5	9	0.05	0.041	0.5	6
TPSR0296	874082	9029765	Outcrop	0.002	0.001	0.05	0.025	5	15	0.05	0.008	0.5	77
TPSR0297	873946	9029718	Float	0.002	0.0013	0.05	0.07	15	71	0.05	0.011	0.5	52
TPSR0298	873846	9029589	Float	0.002	0.0009	0.05	0.1	4	13	0.05	0.006	0.5	62
TPSR0299	875258	9029578	Outcrop	0.0005	0.0053	0.05	0.13	21	41	0.2	0.0025	0.5	35
TPSR0301	875046	9029621	Outcrop	0.0005	0.0042	0.1	0.18	30	38	0.2	0.0025	0.5	25
TPSR0302	874627	9029878	Float	0.003	0.003	0.05	0.025	17	10	0.05	0.0025	0.5	64
TPSR0303	875440	9029556	Float	0.003	0.00005	0.05	0.025	0.5	3	0.05	0.01	0.5	5
TPSR0304	875585	9029455	Outcrop	0.003	0.0049	0.1	0.42	83	108	0.7	0.02	0.5	66
TPSR0305	875671	9029350	Float	0.002	0.0014	0.05	0.05	6	13	0.05	0.007	0.5	15
TPSR0306	875676	9029353	Float	0.002	0.0003	0.05	0.025	0.5	2	0.05	0.032	0.5	6
TPSR0307	875673	9029341	Float	0.001	0.003	0.05	0.025	5	22	0.05	0.0025	0.5	7
TPSR0308	876032	9029261	Float	0.002	0.0005	0.05	0.025	0.5	5	0.05	0.022	0.5	5
TPSR0309	876300	9029492	Float	0.002	0.0003	0.05	0.025	0.5	3	0.05	0.011	0.5	4
TPSR0310	876073	9029743	Outcrop	0.0005	0.00005	0.05	0.025	0.5	1	0.05	0.011	0.5	4
TPSR0311	875746	9029989	Float	0.002	0.0009	0.05	0.025	2	8	0.1	0.013	0.5	19
TPSR0312	876081	9030320	Float	0.002	0.0009	0.05	0.025	81	1120	0.05	0.018	0.5	28
TPSR0313	876102	9030299	Float	0.015	1.26	1	0.025	264	1120	0.2	0.074	5	365
TPSR0314	876102	9030311	Outcrop	0.004	0.35	0.2	0.025	210	2150	0.05	0.025	1	171
TPSR0315	876105	9030314	Outcrop	0.002	0.0388	0.1	0.025	243	1640	0.05	0.022	0.5	58
TPSR0316	875988	9030369	Outcrop	0.002	0.0006	0.05	0.025	57	775	0.05	0.032	0.5	25

For personal use only

Sample ID	Easting	Northing	In situ description	Au g/t	Cu %	Ag ppm	Bi ppm	Co ppm	Ni ppm	Te ppm	S %	Se ppm	Zn ppm
TPSR0317	875504	9031105	Float	0.003	0.0003	0.05	0.025	122	1100	0.05	0.009	0.5	25
TPSR0318	875504	9031105	Float	0.006	0.0155	0.05	0.025	65	556	0.05	0.029	0.5	283
TPSR0319	875487	9031100	Float	0.755	0.227	0.3	0.11	425	1310	0.1	0.077	6	59
TPSR0320	875487	9031100	Float	7.26	0.571	0.9	0.15	434	1200	0.4	1.84	21	176
TPSR0321	875483	9031089	Float	5.92	1.91	0.8	0.13	403	935	0.4	0.067	17	268
TPSR0322	864280	9025349	Outcrop	0.002	0.0038	0.05	0.025	27	34	0.05	0.066	0.5	87
TPSR0323	864242	9025298	Outcrop	0.0005	0.009	0.05	0.025	32	35	0.05	0.0025	0.5	147
TPSR0324	864255	9025120	Outcrop	0.002	0.0085	0.05	0.025	39	62	0.1	0.007	0.5	93
TPSR0326	864476	9024879	Outcrop	0.005	0.0007	0.05	0.025	39	27	0.05	0.0025	0.5	64
TPSR0327	865054	9025210	Outcrop	0.002	0.0009	0.05	0.025	4	48	0.05	0.007	0.5	4
TPSR0328	864560	9025261	Float	0.002	0.0071	0.05	0.025	18	34	0.05	0.006	0.5	69
TPSR0329	864435	9024851	Outcrop	0.002	0.0005	0.05	0.025	2	4	0.05	0.017	0.5	15
TPSR0330	865036	9025210	Outcrop	0.0005	0.0056	0.05	0.025	40	106	0.05	0.0025	0.5	67
TPSR0331	864931	9025219	Outcrop	0.0005	0.0016	0.05	0.025	36	83	0.1	0.007	0.5	51
TPSR0332	864612	9025248	Outcrop	0.0005	0.0074	0.05	0.025	43	54	0.1	0.0025	0.5	76
TPSR0333	864682	9025030	Outcrop	0.002	0.019	0.05	0.025	35	27	0.1	0.027	0.5	53
TPSR0334	864752	9024956	Outcrop	0.002	0.0003	0.05	0.025	7	7	0.1	0.008	0.5	6
TPSR0335	864962	9025211	Outcrop	0.005	0.0378	0.05	0.025	7	37	0.1	0.034	0.5	9
TPSR0336	864656	9025326	Outcrop	0.0005	0.0036	0.05	0.025	42	72	0.1	0.0025	0.5	69
TPSR0337	864225	9025226	Outcrop	0.002	0.0011	0.05	0.025	80	1540	0.05	0.085	0.5	35
TPSR0338	864808	9024961	Outcrop	0.004	0.0073	0.05	0.05	3	16	0.05	0.018	0.5	8
TPSR0339	864640	9025254	Outcrop	0.002	0.0075	0.05	0.025	43	52	0.05	0.006	0.5	77
TPSR0340	864949	9025268	Outcrop	0.002	0.0083	0.05	0.025	40	105	0.05	0.0025	0.5	74
TPSR0341	864350	9025156	Outcrop	0.002	0.0087	0.05	0.025	37	71	0.05	0.0025	0.5	83
TPSR0342	864854	9025091	Outcrop	0.002	0.0016	0.05	0.025	35	29	0.1	0.007	0.5	80
TPSR0343	864609	9025229	Float	0.004	0.0053	0.05	0.025	41	57	0.1	0.0025	0.5	67
TPSR0344	864850	9025009	Outcrop	0.002	0.0067	0.05	0.025	40	32	0.05	0.007	0.5	57
TPSR0345	864758	9025010	Outcrop	0.002	0.001	0.05	0.13	14	38	0.05	0.145	0.5	85
TPSR0346	864644	9024941	Outcrop	0.002	0.0081	0.05	0.025	39	50	0.05	0.016	0.5	109
TPSR0347	864637	9025263	Outcrop	0.002	0.0069	0.05	0.025	41	53	0.05	0.006	0.5	62
TPSR0348	864808	9024961	Outcrop	0.003	0.0138	0.05	0.025	43	39	0.05	0.006	0.5	94
TPSR0349	864945	9025220	Outcrop	0.002	0.0061	0.05	0.025	36	75	0.1	0.0025	0.5	72
TPSR0351	874619	9033318	Outcrop	0.0005	0.0004	0.05	0.025	3	7	0.05	0.022	0.5	11
TPSR0352	874627	9033095	Outcrop	0.002	0.0029	0.05	0.35	29	80	0.3	0.0025	0.5	93
TPSR0353	874843	9033087	Float	0.0005	0.0038	0.05	0.06	56	22	0.1	0.356	0.5	52
TPSR0354	874592	9033355	Float	0.004	0.0008	0.05	0.025	5	12	0.05	0.02	0.5	36
TPSR0355	874634	9033020	Outcrop	0.0005	0.0016	0.05	0.12	22	37	0.2	0.0025	0.5	20
TPSR0356	871911	9031991	Outcrop	0.004	0.0052	0.05	0.19	12	12	0.1	0.737	0.5	68
TPSR0357	874575	9033432	Outcrop	0.004	0.0004	0.05	0.025	127	1460	0.05	0.0025	0.5	52

For personal use only

Sample ID	Easting	Northing	In situ description	Au g/t	Cu %	Ag ppm	Bi ppm	Co ppm	Ni ppm	Te ppm	S %	Se ppm	Zn ppm
TPSR0358	874955	9033241	Float	0.005	0.0026	0.05	0.07	45	38	0.1	0.099	0.5	69
TPSR0359	871818	9031997	Outcrop	0.004	0.0112	0.05	0.12	26	45	0.1	0.14	0.5	94
TPSR0360	874595	9033461	Outcrop	0.002	0.0062	0.05	0.025	38	82	0.05	0.091	0.5	69
TPSR0361	871754	9031244	Float	0.002	0.0013	0.05	0.05	5	30	0.1	0.0025	0.5	7
TPSR0362	874845	9032919	Float	0.0005	0.006	0.05	0.06	4	35	0.1	0.037	0.5	24
TPSR0363	874877	9033381	Outcrop	0.004	0.007	0.05	0.09	33	24	0.05	0.264	1	86
TPSR0364	871746	9031180	Float	0.005	0.0042	0.05	0.13	37	50	0.1	0.009	0.5	65
TPSR0365	874736	9032837	Float	0.002	0.0012	0.05	0.07	9	19	0.1	0.075	0.5	32
TPSR0366	874868	9033332	Outcrop	0.003	0.0013	0.05	0.05	10	33	0.1	0.05	0.5	54
TPSR0367	871723	9031301	Float	0.0005	0.005	0.05	0.025	47	87	0.05	0.009	0.5	64
TPSR0368	872062	9031007	Float	0.002	0.0008	0.05	0.025	4	21	0.5	0.0025	0.5	15
TPSR0369	875121	9033180	Float	0.005	0.001	0.05	0.1	6	40	0.4	0.0025	0.5	44
TPSR0370	871697	9031323	Outcrop	0.002	0.0065	0.05	0.05	40	71	0.05	0.0025	0.5	63
TPSR0371	864476	9024879	Float	0.003	0.0079	0.05	0.025	41	79	0.05	0.021	0.5	64
TPSR0372	871927	9031909	Outcrop	0.004	0.0052	0.05	0.34	15	14	0.1	0.0025	0.5	81
TPSR0373	871740	9031256	Float	0.002	0.0018	0.05	0.11	21	52	0.05	0.0025	0.5	42
TPSR0374	871895	9031061	Float	0.002	0.0039	0.05	0.025	8	19	0.05	0.0025	0.5	13
TPSR0376	871812	9031779	Outcrop	0.005	0.0058	0.1	0.28	13	15	0.1	0.16	0.5	84
TPSR0377	871722	9031274	Float	0.0005	0.0249	0.05	0.025	50	20	0.05	0.028	0.5	33
TPSR0378	871812	9031123	Float	0.002	0.0003	0.05	0.025	73	910	0.1	0.019	0.5	13
TPSR0379	871795	9031733	Outcrop	0.004	0.0059	0.05	0.29	15	18	0.3	0.006	0.5	97
TPSR0380	875143	9032781	Float	0.005	0.0005	0.05	0.025	4	16	0.05	0.0025	0.5	5
TPSR0381	872218	9031609	Float	0.002	0.0045	0.05	0.19	14	42	0.2	0.0025	0.5	49
TPSR0382	871481	9031314	Float	0.002	0.0005	0.05	0.025	1	4	0.05	0.0025	0.5	4
TPSR0383	872146	9031375	Outcrop	0.002	0.0116	0.05	0.025	43	59	0.2	0.022	0.5	120
TPSR0384	872077	9031513	Float	0.015	0.0013	0.05	0.08	5	36	0.1	0.0025	0.5	4
TPSR0385	871502	9031111	Outcrop	0.002	0.0006	0.05	0.025	3	15	0.05	0.0025	0.5	11
TPSR0386	871457	9031043	Float	0.03	0.0002	0.05	0.16	44	72	0.05	0.0025	0.5	92
TPSR0387	872198	9031387	Outcrop	0.0005	0.0043	0.05	0.32	24	130	0.05	0.0025	0.5	62
TPSR0388	872047	9031494	Float	0.002	0.0014	0.05	0.09	10	44	0.05	0.0025	0.5	41
TPSR0389	871297	9031328	Outcrop	0.0005	0.0009	0.05	0.025	34	209	0.05	0.008	0.5	51
TPSR0390	871438	9031118	Outcrop	0.002	0.0064	0.05	0.025	40	61	0.05	0.045	0.5	93
TPSR0391	872243	9031333	Outcrop	0.004	0.006	0.05	0.17	26	73	0.2	0.103	0.5	82
TPSR0392	871320	9031492	Float	0.006	0.021	0.05	0.06	97	109	0.1	0.016	0.5	109
TPSR0393	871294	9031352	Float	0.004	0.0012	0.05	0.05	11	31	0.05	0.008	0.5	34
TPSR0394	871231	9031183	Float	0.0005	0.0124	0.05	0.06	36	164	0.1	0.016	0.5	185
TPSR0395	872207	9031237	Outcrop	0.004	0.0012	0.05	0.28	4	14	0.1	0.018	0.5	33
TPSR0396	871163	9031168	Outcrop	0.003	0.0109	0.05	0.025	36	209	0.05	0.01	0.5	76
TPSR0397	872301	9031565	Outcrop	0.003	0.001	0.05	0.025	5	11	0.1	0.061	0.5	20

For personal use only

Sample ID	Easting	Northing	In situ description	Au g/t	Cu %	Ag ppm	Bi ppm	Co ppm	Ni ppm	Te ppm	S %	Se ppm	Zn ppm
TPSR0398	871211	9031051	Outcrop	0.003	0.0044	0.05	0.025	40	36	0.05	0.012	0.5	91
TPSR0399	871172	9031090	Outcrop	0.002	0.0054	0.05	0.025	38	45	0.05	0.021	0.5	97
TPSR0401	871174	9030833	Outcrop	0.004	0.0101	0.05	0.025	33	32	0.1	0.0025	0.5	80
TPSR0402	871242	9030501	Float	0.005	0.0018	0.05	0.025	121	1870	0.05	0.029	0.5	38
TPSR0403	871195	9031004	Outcrop	0.004	0.0067	0.05	0.025	33	41	0.05	0.02	0.5	75
TPSR0404	871307	9030356	Outcrop	0.004	0.0027	0.05	0.025	37	96	0.05	0.0025	0.5	103
TPSR0405	875413	9029347	Outcrop	0.004	0.0069	0.05	0.29	50	60	0.3	0.0025	0.5	42
TPSR0406	864598	9049172	Outcrop	0.005	0.0004	0.05	0.025	104	2510	0.1	0.0025	0.5	46
TPSR0407	864359	9048966	Outcrop	0.006	0.0001	0.05	0.025	111	2200	0.1	0.0025	0.5	34
TPSR0408	864297	9048976	Outcrop	0.0005	0.0002	0.05	0.025	90	1720	0.05	0.006	0.5	30
TPSR0409	864266	9048926	Float	0.018	0.609	1.2	0.07	273	1460	0.7	0.04	2	4910
TPSR0410	864240	9048870	Outcrop	0.003	0.0004	0.05	0.025	102	2210	0.6	0.008	0.5	56
TPSR0411	864288	9048890	Outcrop	0.004	1.28	1.1	0.1	334	1800	0.4	0.077	3	1480
TPSR0412	864303	9048894	Float	1.14	0.639	0.3	0.06	834	2350	0.2	0.014	0.5	83
TPSR0413	864383	9048919	Float	4.45	0.0105	0.05	0.11	307	1290	0.3	0.012	0.5	13
TPSR0414	864372	9048910	Float	2.32	0.0513	0.05	0.08	289	1800	0.4	0.009	1	23
TPSR0415	864391	9048835	Outcrop	0.01	0.0095	0.05	0.025	47	74	0.1	0.025	0.5	71
TPSR0416	864434	9048916	Float	6.68	0.0321	0.05	0.1	487	2010	1.6	0.009	2	20
TPSR0417	864202	9048887	Outcrop	0.011	0.0011	0.05	0.025	46	431	0.05	0.007	0.5	65
TPSR0418	864162	9048852	Outcrop	0.01	0.0952	0.05	0.06	5	33	0.4	0.079	0.5	22
TPSR0419	864210	9049100	Outcrop	0.0005	0.002	0.05	0.025	98	2020	0.05	0.0025	0.5	47
TPSR0420	864213	9048818	Outcrop	0.02	1.54	3.3	0.2	346	1280	0.3	0.249	3	10500
TPSR0421	864259	9048865	Float	0.401	1.78	1.5	0.07	1140	1740	0.4	0.047	3	281
TPSR0422	864333	9049086	Float	0.031	0.0068	0.05	0.025	17	181	0.1	0.024	0.5	102
TPSR0423	864401	9049051	Float	0.183	0.0027	0.05	0.07	205	1320	1.1	0.018	4	12
TPSR0424	864411	9049069	Outcrop	0.008	0.0165	0.05	0.025	49	632	0.05	0.017	0.5	22
TPSR0426	864542	9048986	Outcrop	0.001	0.0017	0.05	0.025	99	2330	0.05	0.0025	0.5	40
TPSR0427	864542	9048986	Outcrop	0.003	0.0004	0.05	0.025	71	1530	0.05	0.05	0.5	28
TPSR0428	864514	9048946	Float	0.324	0.0125	0.05	0.025	211	1130	0.3	0.005	0.5	22
TPSR0429	864544	9048865	Outcrop	0.0005	0.0008	0.05	0.025	91	2460	0.05	0.009	0.5	49
TPSR0430	864587	9048841	Float	0.0005	0.0009	0.05	0.025	2	16	0.05	0.008	0.5	8
TPSR0431	864621	9048835	Float	1.24	0.0726	0.05	0.07	173	917	0.7	0.005	0.5	31
TPSR0432	864602	9048841	Outcrop	0.0005	0.0003	0.05	0.025	110	2350	0.05	0.0025	0.5	42
TPSR0433	864650	9048800	Outcrop	0.0005	0.0009	0.05	0.025	108	2010	0.05	0.0025	0.5	40
TPSR0434	864661	9048841	Float	0.202	0.0006	0.05	0.025	194	810	0.3	0.0025	0.5	6
TPSR0435	864625	9048657	Float	0.562	0.0023	0.05	0.025	221	928	0.2	0.0025	0.5	6
TPSR0436	864654	9048590	Outcrop	0.004	0.0008	0.05	0.025	119	2120	0.05	0.018	0.5	39
TPSR0437	864661	9048570	Outcrop	0.002	0.0009	0.05	0.025	132	2420	0.05	0.011	0.5	50
TPSR0438	864565	9048449	Outcrop	3.92	0.336	0.5	0.13	484	2000	1.1	0.077	9	431

For personal use only

Sample ID	Easting	Northing	In situ description	Au g/t	Cu %	Ag ppm	Bi ppm	Co ppm	Ni ppm	Te ppm	S %	Se ppm	Zn ppm
TPSR0439	864562	9048438	Outcrop	1.91	1.67	0.8	0.1	2680	3790	0.3	0.119	35	1050
TPSR0440	864516	9048432	Outcrop	0.166	3.31	0.6	0.06	1190	2320	0.5	0.241	5	394
TPSR0441	864509	9049052	Outcrop	0.002	0.0033	0.05	0.025	106	2150	0.05	0.0025	0.5	38
TPSR0442	866103	9044517	Float	0.011	0.134	0.05	0.025	82	189	0.1	0.026	0.5	135
TPSR0443	866016	9044422	Float	0.003	0.0013	0.05	0.025	9	30	0.05	0.125	0.5	33
TPSR0444	865945	9044397	Outcrop	0.003	0.0005	0.05	0.025	80	1180	0.05	0.007	0.5	15
TPSR0445	865939	9044384	Float	0.002	0.0005	0.05	0.025	83	915	0.05	0.019	0.5	23
TPSR0446	865909	9044334	Float	0.003	0.0037	0.05	0.025	10	100	0.05	0.036	0.5	22
TPSR0447	865887	9044282	Float	0.003	0.0004	0.05	0.025	23	670	0.05	0.0025	0.5	26
TPSR0448	865894	9044221	Float	0.002	0.0004	0.05	0.025	93	919	0.05	0.019	0.5	26
TPSR0449	865897	9044063	Float	0.002	0.0003	0.05	0.025	70	963	0.05	0.013	0.5	12
TPSR0451	866055	9044012	Float	0.002	0.0011	0.05	0.05	6	21	0.1	0.0025	0.5	6
TPSR0452	865964	9043970	Float	0.002	0.0006	0.05	0.025	35	561	0.05	0.031	0.5	18
TPSR0453	866083	9044002	Outcrop	0.002	0.0011	0.05	0.025	86	1210	0.05	0.02	0.5	27
TPSR0454	865883	9043897	Outcrop	0.002	0.0044	0.05	0.025	40	99	0.05	0.013	0.5	68
TPSR0455	866095	9043933	Float	0.002	0.0008	0.05	0.025	62	851	0.05	0.007	0.5	21
TPSR0456	865904	9043884	Outcrop	0.0005	0.0002	0.05	0.025	1	13	0.05	0.016	0.5	3
TPSR0457	866150	9043956	Outcrop	0.002	0.0005	0.05	0.025	58	1010	0.05	0.013	0.5	22
TPSR0458	866096	9043841	Float	0.0005	0.0013	0.05	0.025	66	993	0.05	0.006	0.5	30
TPSR0459	866036	9043879	Outcrop	0.003	0.001	0.05	0.025	81	735	0.05	0.009	0.5	46
TPSR0460	866097	9043819	Float	0.003	0.001	0.05	0.025	83	1360	0.05	0.02	0.5	29
TPSR0461	866113	9043846	Float	0.005	0.0007	0.05	0.025	2	13	0.05	0.033	0.5	6
TPSR0462	866135	9043780	Outcrop	0.002	0.0002	0.05	0.025	65	763	0.05	0.018	0.5	23
TPSR0463	866118	9043868	Float	0.002	0.0007	0.05	0.025	41	499	0.05	0.008	0.5	35
TPSR0464	866148	9043746	Outcrop	0.002	0.0009	0.05	0.025	59	569	0.05	0.008	0.5	50
TPSR0465	866154	9043892	Float	0.002	0.0012	0.05	0.025	33	7	0.1	0.0025	0.5	133
TPSR0466	866217	9043769	Outcrop	0.003	0.0006	0.05	0.025	110	2290	0.3	0.015	0.5	41
TPSR0467	866150	9043996	Float	0.004	0.0002	0.05	0.025	1	5	0.05	0.005	0.5	9
TPSR0468	866237	9043742	Outcrop	0.004	0.0007	0.05	0.025	99	1890	0.05	0.0025	0.5	42
TPSR0469	866222	9043982	Float	0.002	0.0004	0.05	0.025	93	1300	0.1	0.017	0.5	22
TPSR0470	866308	9043892	Outcrop	0.003	0.0002	0.05	0.025	1	12	0.1	0.0025	0.5	3
TPSR0471	866264	9043922	Float	0.0005	0.0009	0.05	0.025	79	1650	0.05	0.0025	0.5	25
TPSR0472	866253	9043914	Float	0.004	0.0012	0.05	0.025	44	277	0.05	0.007	0.5	51
TPSR0473	865318	9044668	Float	0.002	0.0003	0.05	0.025	1	10	0.05	0.0025	0.5	3
TPSR0474	865299	9044649	Float	0.002	0.0002	0.05	0.025	76	1100	0.05	0.011	0.5	23
TPSR0476	865216	9044659	Float	0.004	0.003	0.05	0.025	83	884	0.05	0.027	0.5	47
TPSR0477	865090	9044576	Outcrop	0.003	0.0001	0.05	0.025	73	1160	0.05	0.017	0.5	23
TPSR0478	865079	9044575	Outcrop	0.002	0.0027	0.05	0.07	18	51	0.05	0.009	0.5	63
TPSR0479	864950	9044538	Float	0.005	0.0001	0.05	0.025	78	1320	0.05	0.034	0.5	15

For personal use only

Sample ID	Easting	Northing	In situ description	Au g/t	Cu %	Ag ppm	Bi ppm	Co ppm	Ni ppm	Te ppm	S %	Se ppm	Zn ppm
TPSR0480	864966	9044576	Float	0.002	0.0004	0.05	0.025	42	163	0.05	0.073	0.5	46
TPSR0481	864928	9044515	Float	0.003	0.0014	0.05	0.08	6	25	0.05	0.099	0.5	15
TPSR0482	864910	9044500	Outcrop	0.002	0.0034	0.05	0.025	30	51	0.05	0.005	0.5	110
TPSR0483	864858	9044472	Outcrop	0.004	0.0003	0.05	0.025	92	1350	0.05	0.008	0.5	22
TPSR0484	864814	9044416	Float	0.005	0.0003	0.05	0.025	83	1170	0.05	0.02	0.5	30
TPSR0485	864796	9044408	Outcrop	0.005	0.0057	0.05	0.025	36	83	0.05	0.023	0.5	71
TPSR0486	864833	9044087	Float	0.0005	0.0071	0.05	0.5	16	54	0.4	1	0.5	73
TPSR0487	864859	9044048	Float	0.003	0.0004	0.05	0.025	1	4	0.05	0.006	2	3
TPSR0488	864881	9043889	Float	0.003	0.0033	0.05	0.16	8	8	0.1	0.01	0.5	52
TPSR0489	864777	9043753	Float	0.003	0.0057	0.05	0.12	9	20	0.05	0.115	0.5	41
TPSR0490	864877	9043865	Outcrop	0.003	0.0092	0.05	0.025	42	76	0.05	0.007	0.5	64
TPSR0491	864812	9043958	Float	0.003	0.0006	0.05	0.025	0.5	3	0.05	0.013	0.5	3
TPSR0492	864922	9043857	Outcrop	0.003	0.0035	0.05	0.025	19	40	0.1	0.0025	0.5	29
TPSR0493	864949	9044014	Outcrop	0.002	0.0163	0.05	0.025	6	16	0.1	0.012	0.5	5
TPSR0494	864966	9043946	Outcrop	0.003	0.0068	0.05	0.025	42	44	0.05	0.017	0.5	89
TPSR0495	864955	9044018	Float	0.003	0.0017	0.05	0.025	77	923	0.05	0.021	0.5	47
TPSR0496	865017	9043939	Outcrop	0.003	0.0084	0.05	0.025	51	70	0.05	0.006	0.5	89
TPSR0497	864959	9043993	Outcrop	0.003	0.0035	0.05	0.13	37	51	0.2	0.0025	0.5	77
TPSR0498	865045	9043944	Outcrop	0.004	0.0065	0.05	0.025	45	63	0.1	0.0025	0.5	88
TPSR0499	864964	9044053	Float	0.005	0.0004	0.05	0.025	86	1490	0.05	0.02	0.5	43
TPSR0501	864992	9044144	Outcrop	0.004	0.0077	0.05	0.025	48	74	0.05	0.048	0.5	80
TPSR0502	865092	9044033	Outcrop	0.002	0.0078	0.05	0.025	47	72	0.05	0.059	0.5	78
TPSR0503	865052	9044176	Outcrop	0.004	0.0029	0.05	0.025	37	57	0.05	0.005	0.5	75
TPSR0504	865083	9044138	Outcrop	0.004	0.0073	0.05	0.025	48	57	0.05	0.015	0.5	89
TPSR0505	867819	9046217	Float	0.004	0.0002	0.05	0.025	1	3	0.05	0.008	0.5	5
TPSR0506	867637	9045677	Outcrop	0.004	0.0002	0.05	0.025	0.5	3	0.05	0.005	0.5	4
TPSR0507	867581	9046001	Float	0.004	0.0011	0.05	0.025	4	25	0.05	0.0025	0.5	5
TPSR0508	867608	9046089	Outcrop	0.004	0.0003	0.05	0.025	2	4	0.05	0.0025	0.5	7
TPSR0509	867566	9045883	Float	0.006	0.0005	0.05	0.025	56	1070	0.05	0.007	0.5	39
TPSR0510	867585	9046060	Outcrop	0.005	0.0011	0.05	0.16	6	14	0.1	0.023	0.5	18
TPSR0511	867538	9045914	Outcrop	0.004	0.0003	0.05	0.025	1	8	0.05	0.006	0.5	7
TPSR0512	867546	9046010	Float	0.006	0.0004	0.05	0.05	1	5	0.05	0.0025	0.5	6
TPSR0513	867534	9045890	Outcrop	0.004	0.0052	0.05	0.025	20	72	0.05	0.006	0.5	49
TPSR0514	867637	9045677	Outcrop	0.004	0.00005	0.05	0.025	3	3	0.1	0.008	0.5	4
TPSR0515	867669	9045683	Outcrop	0.004	0.0054	0.05	0.025	35	78	0.05	0.0025	0.5	65
TPSR0516	867652	9045668	Outcrop	0.001	0.0049	0.05	0.025	33	76	0.05	0.0025	0.5	62
TPSR0517	867720	9045666	Outcrop	0.004	0.0052	0.05	0.025	49	143	0.05	0.015	0.5	93
TPSR0518	867690	9045645	Outcrop	0.004	0.0047	0.05	0.025	35	87	0.05	0.01	0.5	74
TPSR0519	867755	9045677	Outcrop	0.003	0.0001	0.05	0.025	95	1960	0.05	0.008	0.5	30

For personal use only

Sample ID	Easting	Northing	In situ description	Au g/t	Cu %	Ag ppm	Bi ppm	Co ppm	Ni ppm	Te ppm	S %	Se ppm	Zn ppm
TPSR0520	867703	9045618	Outcrop	0.003	0.0044	0.05	0.025	43	119	0.05	0.006	0.5	84
TPSR0521	867890	9045671	Outcrop	0.003	0.0002	0.05	0.025	1	8	0.05	0.0025	0.5	6
TPSR0522	867729	9045575	Float	0.003	0.0023	0.05	0.025	14	214	0.05	0.014	0.5	61
TPSR0523	867967	9045643	Outcrop	0.002	0.0001	0.05	0.025	0.5	3	0.05	0.0025	0.5	5
TPSR0524	867726	9045548	Outcrop	0.003	0.005	0.05	0.025	106	2160	0.1	0.0025	0.5	43
TPSR0526	867692	9045544	Outcrop	0.003	0.0002	0.05	0.025	99	1850	0.05	0.0025	0.5	27
TPSR0527	867607	9045411	Float	0.004	0.0001	0.05	0.025	108	2290	0.05	0.007	0.5	37
TPSR0528	867611	9045435	Float	0.004	0.0002	0.05	0.025	107	2210	0.05	0.009	0.5	37
TPSR0529	867534	9045311	Float	0.003	0.0002	0.05	0.025	74	1160	0.05	0.017	0.5	48
TPSR0530	867461	9045254	Float	0.003	0.0001	0.05	0.025	51	576	0.05	0.016	0.5	23
TPSR0531	865116	9045727	Float	0.004	0.006	0.05	0.025	25	28	0.05	0.009	0.5	101
TPSR0532	865100	9045692	Float	0.004	0.001	0.05	0.025	71	1230	0.05	0.007	0.5	34
TPSR0533	865147	9045786	Float	0.004	0.0015	0.05	0.025	63	1050	0.05	0.723	0.5	31
TPSR0534	865195	9045815	Float	0.055	0.0183	0.05	0.025	196	1560	0.05	0.174	0.5	36
TPSR0535	865211	9045696	Outcrop	0.002	0.0008	0.05	0.08	4	26	0.05	0.036	0.5	15
TPSR0536	865237	9045754	Float	0.002	0.0024	0.05	0.06	38	528	0.1	0.072	0.5	34
TPSR0537	865199	9045685	Float	0.003	0.0002	0.05	0.025	77	1130	0.05	0.03	0.5	18
TPSR0538	865271	9045789	Float	0.006	0.0011	0.05	0.025	84	1240	0.1	0.017	0.5	18
TPSR0539	865184	9045647	Outcrop	0.004	0.001	0.05	0.11	5	20	0.05	0.01	0.5	32
TPSR0540	865403	9045775	Float	0.002	0.00005	0.05	0.025	84	1760	0.05	0.005	0.5	28
TPSR0541	865161	9045653	Float	0.004	0.0023	0.05	0.025	95	1340	0.1	0.02	0.5	95
TPSR0542	865147	9045858	Outcrop	0.004	0.0066	0.05	0.025	37	62	0.05	0.016	0.5	122
TPSR0543	865193	9045886	Outcrop	0.002	0.0061	0.05	0.025	49	80	0.05	0.089	2	84
TPSR0544	865085	9045908	Float	0.004	0.0001	0.05	0.025	69	1460	0.05	0.007	0.5	17
TPSR0545	865129	9046006	Outcrop	0.004	0.00005	0.05	0.025	82	1480	0.05	0.019	0.5	8
TPSR0546	865100	9046033	Float	0.0005	0.0004	0.05	0.025	89	1220	0.1	0.0025	0.5	25
TPSR0547	865190	9046113	Outcrop	0.002	0.0006	0.05	0.1	4	14	0.05	0.0025	0.5	19
TPSR0548	865079	9046086	Float	0.003	0.0048	0.05	0.025	23	222	0.05	0.234	0.5	110
TPSR0549	865234	9046145	Outcrop	0.002	0.0006	0.05	0.1	4	14	0.05	0.01	0.5	22
TPSR0551	865030	9046048	Float	0.003	0.0001	0.05	0.025	91	1280	0.05	0.01	0.5	24
TPSR0552	864953	9045943	Float	0.002	0.0003	0.05	0.025	81	1270	0.05	0.029	0.5	23
TPSR0553	864963	9045992	Float	0.002	0.0057	0.05	0.025	50	64	0.05	0.006	0.5	122
TPSR0554	864867	9045727	Float	0.005	0.0815	0.05	0.025	414	110	0.1	0.037	0.5	102
TPSR0555	866761	9044798	Float	0.003	0.0002	0.05	0.025	70	1020	0.05	0.005	0.5	29
TPSR0556	866866	9044763	Float	0.003	0.0074	0.05	0.025	39	92	0.05	0.0025	0.5	73
TPSR0557	866918	9044710	Float	0.002	0.0007	0.05	0.025	79	1040	0.05	0.0025	0.5	51
TPSR0558	866982	9044721	Outcrop	0.002	0.00005	0.05	0.025	1	8	0.1	0.006	0.5	4
TPSR0559	867049	9044694	Outcrop	0.002	0.0098	0.05	0.025	37	17	0.05	0.008	0.5	97
TPSR0560	867089	9044693	Outcrop	0.003	0.0034	0.05	0.025	37	131	0.05	0.0025	0.5	63

For personal use only

Sample ID	Easting	Northing	In situ description	Au g/t	Cu %	Ag ppm	Bi ppm	Co ppm	Ni ppm	Te ppm	S %	Se ppm	Zn ppm
TPSR0561	867151	9044726	Outcrop	0.002	0.0027	0.05	0.025	33	75	0.05	0.007	0.5	76
TPSR0562	867210	9044703	Float	0.003	0.0031	0.05	0.025	87	1110	0.05	0.009	0.5	49
TPSR0563	867311	9044692	Outcrop	0.002	0.0032	0.05	0.025	42	122	0.05	0.0025	0.5	93
TPSR0564	867256	9044711	Outcrop	0.002	0.0034	0.05	0.025	35	96	0.05	0.007	0.5	74
TPSR0565	867334	9044778	Outcrop	0.002	0.0075	0.05	0.025	45	130	0.05	0.0025	0.5	72
TPSR0566	867253	9044743	Outcrop	0.003	0.0076	0.05	0.025	43	163	0.05	0.0025	0.5	68
TPSR0567	867328	9044846	Outcrop	0.002	0.007	0.05	0.025	40	111	0.05	0.0025	0.5	72
TPSR0568	867241	9044794	Outcrop	0.002	0.0093	0.05	0.025	36	46	0.05	0.029	0.5	81
TPSR0569	867315	9045007	Outcrop	0.003	0.0068	0.05	0.025	39	101	0.05	0.0025	0.5	70
TPSR0570	867245	9045038	Float	0.003	0.0013	0.05	0.025	48	422	0.05	0.0025	0.5	61
TPSR0571	858979	9053921	Outcrop	0.0005	0.0001	0.05	0.025	108	2290	0.05	0.005	0.5	37
TPSR0572	858959	9053832	Outcrop	0.002	0.0021	0.05	0.025	122	2940	0.05	0.014	0.5	44
TPSR0573	859059	9053709	Outcrop	0.0005	0.0004	0.05	0.025	107	2120	0.05	0.0025	0.5	52
TPSR0574	859342	9053561	Outcrop	0.0005	0.001	0.05	0.025	118	2310	0.05	0.0025	0.5	44
TPSR0576	859641	9053723	Outcrop	0.002	3.38	0.6	0.025	6	46	0.05	0.052	3	443
TPSR0577	859653	9053746	Outcrop	0.003	0.0093	0.05	0.025	6	75	0.05	0.008	0.5	73
TPSR0578	859692	9053822	Outcrop	0.001	0.0078	0.05	0.025	17	107	0.05	0.0025	0.5	153
TPSR0579	859689	9053816	Outcrop	0.002	0.02	0.05	0.025	48	1090	0.05	0.009	0.5	34
TPSR0580	859541	9053490	Outcrop	0.001	0.0034	0.05	0.025	106	1980	0.05	0.028	0.5	43
TPSR0581	859523	9053211	Outcrop	0.002	0.0026	0.05	0.13	7	82	0.4	0.005	0.5	11
TPSR0582	858221	9053419	Outcrop	0.0005	0.0005	0.05	0.025	104	2040	0.05	0.01	0.5	39
TPSR0583	858175	9053374	Outcrop	0.003	0.0015	0.05	0.025	21	565	0.05	0.015	0.5	41
TPSR0584	858182	9053471	Float	0.001	0.0012	0.05	0.025	124	3790	0.05	0.011	0.5	46
TPSR0585	858202	9053352	Outcrop	0.001	0.0005	0.05	0.025	125	2430	0.05	0.0025	0.5	48
TPSR0586	858190	9053351	Outcrop	0.0005	0.0001	0.05	0.025	5	182	0.05	0.0025	0.5	4
TPSR0587	858836	9052799	Outcrop	0.002	0.0007	0.05	0.025	29	665	0.05	0.013	0.5	16
TPSR0588	875473	9031019	Outcrop	0.004	0.0009	0.05	0.025	85	1440	0.1	0.006	0.5	31
TPSR0589	875502	9031030	Outcrop	0.001	0.0008	0.05	0.11	6	13	0.05	0.005	0.5	35
TPSR0590	875151	9029349	Outcrop	0.002	0.0003	0.05	0.025	0.5	3	0.05	0.012	0.5	7
TPSR0591	875123	9029303	Float	0.001	0.0028	0.05	0.05	9	38	0.1	0.0025	0.5	10
TPSR0592	857334	9052491	Outcrop	0.007	0.485	5.3	0.42	32	50	0.1	0.974	11	4080
TPSR0593	857334	9052491	Outcrop	0.002	0.327	1.3	0.18	28	56	0.05	0.49	4	1450
TPSR0594	857340	9052489	Outcrop	0.013	2.22	13.9	0.31	79	43	0.2	4.14	20	7080
TPSR0595	857352	9052442	Outcrop	0.005	0.0079	0.2	0.54	13	37	0.05	0.092	3	129
TPSR0596	857345	9052490	Outcrop	0.002	0.543	1.8	0.11	42	53	0.05	1.59	5	5430
TPSR0597	857340	9052547	Outcrop	0.005	0.275	2.3	0.19	19	25	0.05	0.826	4	858
TPSR0598	857355	9052481	Outcrop	0.006	0.32	1.4	0.1	19	25	0.05	0.464	3	154
TPSR0599	857329	9052568	Outcrop	0.028	0.415	2.7	0.14	29	57	0.05	0.752	4	1400
TPSR0601	857460	9052413	Outcrop	0.003	0.0066	0.2	0.43	16	37	0.1	0.345	1	98

For personal use only

Sample ID	Easting	Northing	In situ description	Au g/t	Cu %	Ag ppm	Bi ppm	Co ppm	Ni ppm	Te ppm	S %	Se ppm	Zn ppm
TPSR0602	857352	9052498	Outcrop	0.001	0.0094	0.05	0.025	41	101	0.05	0.417	0.5	65
TPSR0603	857344	9052513	Outcrop	0.011	0.498	3.8	0.1	37	70	0.05	0.607	5	344
TPSR0604	857288	9052714	Outcrop	0.051	2.15	15.1	0.67	51	46	0.3	6.22	44	14500
TPSR0605	857286	9052735	Outcrop	0.012	1.31	4.9	0.14	36	34	0.1	2.97	14	6560
TPSR0606	857325	9052566	Outcrop	0.001	0.911	1.4	0.06	81	76	0.05	0.151	2	1350
TPSR0607	857325	9052560	Outcrop	0.005	0.952	5	0.75	38	43	0.2	2.26	10	7490
TPSR0608	859706	9050376	Outcrop	0.001	0.0079	0.05	0.025	31	145	0.05	0.021	0.5	75
TPSR0609	858174	9051901	Outcrop	0.0005	0.0022	0.05	0.1	5	13	0.05	0.078	0.5	40
TPSR0610	860127	9050838	Outcrop	0.0005	0.0023	0.05	0.025	120	2360	0.05	0.008	0.5	48
TPSR0611	859745	9050502	Outcrop	0.002	0.0094	0.05	0.025	33	116	0.05	0.013	0.5	67
TPSR0612	858415	9051784	Outcrop	0.001	0.0013	0.05	0.025	130	2570	0.05	0.007	0.5	55
TPSR0613	859792	9050602	Outcrop	0.001	0.001	0.05	0.025	0.5	4	0.05	0.013	0.5	11
TPSR0614	859653	9050584	Outcrop	0.001	0.0009	0.05	0.025	105	2000	0.05	0.007	0.5	40
TPSR0615	858516	9051897	Outcrop	0.001	0.0069	0.05	0.025	125	2180	0.05	0.0025	0.5	68
TPSR0616	859226	9050306	Outcrop	0.0005	0.0053	0.05	0.025	56	257	0.05	0.012	0.5	60
TPSR0617	859474	9050500	Outcrop	0.001	0.0038	0.05	0.025	19	70	0.05	0.04	0.5	74
TPSR0618	859218	9052172	Outcrop	0.0005	0.0005	0.05	0.025	106	1960	0.05	0.0025	0.5	38
TPSR0619	858981	9050200	Outcrop	0.0005	0.0059	0.05	0.025	49	119	0.05	0.028	0.5	94
TPSR0620	859389	9050478	Outcrop	0.0005	0.0079	0.05	0.025	37	42	0.05	0.02	0.5	84
TPSR0621	859251	9050136	Outcrop	0.0005	0.007	0.05	0.025	43	62	0.05	0.035	0.5	86
TPSR0622	857504	9050000	Outcrop	0.0005	0.0023	0.05	0.025	23	18	0.05	0.006	0.5	106
TPSR0623	857631	9050783	Outcrop	0.0005	0.0027	0.05	0.025	17	30	0.05	0.014	0.5	72
TPSR0624	857710	9052433	Outcrop	0.0005	0.001	0.05	0.025	106	2120	0.05	0.0025	0.5	44
TPSR0626	857427	9052125	Outcrop	0.009	0.007	0.2	0.57	7	23	0.2	0.067	2	87
TPSR0627	857906	9052009	Outcrop	0.0005	0.0002	0.05	0.025	98	1840	0.05	0.01	0.5	24
TPSR0628	857763	9052283	Outcrop	0.0005	0.0004	0.05	0.025	2	10	0.05	0.143	0.5	12
TPSR0629	857400	9052293	Float	0.0005	0.0068	0.05	0.025	29	45	0.05	0.061	0.5	4
TPSR0630	857572	9051810	Outcrop	0.0005	0.0048	0.05	0.025	35	98	0.05	0.031	0.5	71
TPSR0631	857505	9051693	Outcrop	0.0005	0.0047	0.05	0.025	39	75	0.05	0.349	2	73
TPSR0632	857337	9052252	Outcrop	0.0005	0.0132	0.05	0.05	44	118	0.05	0.211	0.5	67
TPSR0633	857330	9051217	Outcrop	0.0005	0.0026	0.05	0.025	27	33	0.05	0.006	0.5	74
TPSR0634	857656	9051161	Outcrop	0.0005	0.0034	0.05	0.025	56	224	0.05	0.01	0.5	75
TPSR0635	857427	9052147	Outcrop	0.005	0.0048	0.2	0.5	7	28	0.1	0.381	1	52
TPSR0636	859627	9049079	Outcrop	0.0005	0.0022	0.05	0.025	20	37	0.05	0.005	0.5	107
TPSR0637	862432	9048731	Outcrop	0.0005	0.0008	0.05	0.025	96	2020	0.05	0.044	0.5	36
TPSR0638	862228	9048882	Float	0.001	0.0117	0.05	0.025	7	127	0.05	0.015	0.5	21
TPSR0639	862229	9048899	Float	0.0005	0.0004	0.05	0.025	51	1030	0.05	0.011	0.5	32
TPSR0640	862197	9049136	Outcrop	0.008	0.242	0.05	0.025	50	776	0.05	0.017	0.5	756
TPSR0641	862061	9049339	Float	0.002	0.0014	0.05	0.025	26	26	0.1	0.0025	0.5	72

For personal use only

Sample ID	Easting	Northing	In situ description	Au g/t	Cu %	Ag ppm	Bi ppm	Co ppm	Ni ppm	Te ppm	S %	Se ppm	Zn ppm
TPSR0642	861315	9048352	Float	0.004	0.0015	0.05	0.025	2	12	0.1	0.074	0.5	7
TPSR0643	857458	9052484	Outcrop	0.0005	0.0063	0.05	0.025	38	88	0.05	0.02	0.5	71
TPSR0644	857439	9052561	Outcrop	0.002	0.0026	0.05	0.14	3	16	0.05	0.056	0.5	30
TPSR0645	858804	9048768	Outcrop	0.0005	0.0002	0.05	0.025	112	2860	0.05	0.0025	0.5	33
TPSR0646	858754	9048683	Outcrop	0.002	0.0033	0.05	0.025	115	2530	0.05	0.006	0.5	49
TPSR0647	858327	9048625	Float	0.0005	0.0005	0.05	0.025	73	1460	0.05	0.007	0.5	34
TPSR0648	858191	9048354	Float	0.0005	0.0005	0.05	0.025	3	34	0.05	0.0025	0.5	18
TPSR0649	857981	9048286	Float	0.002	0.0044	0.05	0.05	16	44	0.1	0.195	0.5	13
TPSR0651	857796	9048608	Float	0.0005	0.0019	0.05	0.26	5	27	0.1	0.0025	0.5	22
TPSR0652	857798	9048917	Outcrop	0.0005	0.0011	0.05	0.09	13	22	0.05	0.012	0.5	41
TPSR0653	858002	9049439	Outcrop	0.0005	0.0028	0.05	0.025	165	356	0.1	0.046	0.5	73
TPSR0654	858220	9049277	Outcrop	0.0005	0.0003	0.05	0.025	2	4	0.05	0.0025	0.5	101
TPSR0655	858457	9049167	Float	0.0005	0.0006	0.05	0.025	1	10	0.05	0.0025	0.5	2
TPSR0656	858531	9049036	Outcrop	0.0005	0.0019	0.05	0.025	62	418	0.05	0.009	0.5	97
TPSR0657	859633	9052644	Outcrop	0.0005	0.0005	0.05	0.025	113	2160	0.05	0.0025	0.5	47
TPSR0658	860652	9050376	Outcrop	0.0005	0.0002	0.05	0.025	1	5	0.05	0.0025	0.5	109
TPSR0659	860784	9050268	Outcrop	0.0005	0.0005	0.05	0.025	3	24	0.05	0.0025	2	90
TPSR0660	860991	9050259	Outcrop	0.0005	0.0004	0.05	0.025	1	10	0.05	0.0025	0.5	141
TPSR0661	860712	9050439	Float	0.001	0.0018	0.05	0.025	3	16	0.05	0.009	0.5	7
TPSR0662	857785	9047381	Outcrop	0.0005	0.0046	0.05	0.025	24	60	0.05	0.008	0.5	77
TPSR0663	857830	9046164	Outcrop	0.0005	0.0042	0.05	0.025	27	46	0.05	0.0025	0.5	75
TPSR0664	857933	9046430	Outcrop	0.001	0.0049	0.05	0.025	38	126	0.05	0.039	0.5	79
TPSR0665	857427	9047573	Float	0.006	0.0136	0.05	0.025	160	50	0.05	0.243	0.5	49
TPSR0666	857575	9046208	Outcrop	0.002	0.0043	0.05	0.025	34	82	0.05	0.006	0.5	58
TPSR0667	857919	9046548	Outcrop	0.003	0.0023	0.05	0.15	7	21	0.05	0.006	0.5	54
TPSR0668	857453	9047618	Outcrop	0.003	0.179	0.05	0.025	197	63	0.05	0.38	0.5	72
TPSR0669	857516	9046398	Outcrop	0.0005	0.0004	0.05	0.025	0.5	2	0.05	0.014	0.5	5
TPSR0670	858166	9046853	Float	0.004	0.0014	0.05	0.11	7	6	0.1	0.041	0.5	66
TPSR0671	857629	9047619	Float	0.004	0.0011	0.05	0.025	10	46	0.05	0.012	0.5	9
TPSR0672	857464	9046185	Outcrop	0.0005	0.0073	0.05	0.025	35	76	0.05	0.01	0.5	65
TPSR0674	860288	9048687	Outcrop	0.002	0.0005	0.05	0.025	0.5	3	0.05	0.017	0.5	4
TPSR0676	860268	9048598	Outcrop	0.002	0.0004	0.05	0.025	2	4	0.05	0.005	0.5	11
TPSR0677	860275	9048559	Float	0.002	0.0065	0.05	0.07	9	26	0.05	0.097	0.5	45
TPSR0678	860250	9048431	Float	0.002	0.0018	0.05	0.05	12	19	0.1	0.0025	0.5	54
TPSR0679	859995	9048648	Outcrop	0.0005	0.0001	0.05	0.025	3	6	0.05	0.007	0.5	7
TPSR0680	858175	9046920	Outcrop	0.0005	0.0033	0.05	0.025	36	66	0.05	0.008	0.5	96
TPSR0681	858292	9048043	Outcrop	0.002	0.0038	0.05	0.025	22	42	0.05	0.031	0.5	198
TPSR0682	857486	9046166	Outcrop	0.0005	0.0048	0.05	0.025	36	155	0.05	0.007	0.5	114
TPSR0683	858254	9046949	Outcrop	0.002	0.0018	0.05	0.025	24	25	0.05	0.005	0.5	90

For personal use only

Sample ID	Easting	Northing	In situ description	Au g/t	Cu %	Ag ppm	Bi ppm	Co ppm	Ni ppm	Te ppm	S %	Se ppm	Zn ppm
TPSR0684	858633	9046875	Float	0.002	0.0012	0.05	0.025	2	5	0.05	0.036	0.5	21
TPSR0685	859586	9047041	Outcrop	0.002	0.0015	0.05	0.025	105	2040	0.05	0.007	0.5	40
TPSR0686	858346	9046771	Outcrop	0.003	0.0135	0.05	0.025	53	894	0.05	0.006	0.5	50
TPSR0687	855985	9045684	Outcrop	0.001	0.0061	0.05	0.025	34	97	0.05	0.011	0.5	80
TPSR0688	856044	9046014	Outcrop	0.001	0.0035	0.05	0.025	31	37	0.05	0.01	0.5	104
TPSR0689	858147	9046332	Outcrop	0.0005	0.0018	0.05	0.025	31	28	0.05	0.008	0.5	104
TPSR0690	856635	9045536	Float	0.004	0.0049	0.05	0.025	139	69	0.05	0.108	0.5	57
TPSR0691	856006	9045892	Outcrop	0.001	0.0046	0.05	0.025	32	71	0.05	0.008	0.5	75
TPSR0692	856051	9045624	Outcrop	0.001	0.0049	0.05	0.025	36	73	0.05	0.007	0.5	88
TPSR0693	856630	9045522	Float	0.005	0.0013	0.05	0.025	6	61	0.05	0.016	0.5	44
TPSR0694	856088	9045849	Float	0.003	0.0106	0.05	0.025	28	172	0.05	0.081	0.5	23
TPSR0695	856211	9045738	Outcrop	0.0005	0.0039	0.05	0.025	27	50	0.05	0.0025	0.5	74
TPSR0696	856630	9045522	Float	0.003	0.5	0.05	0.06	27	51	0.05	0.296	0.5	31
TPSR0697	856098	9045820	Outcrop	0.0005	0.0029	0.05	0.025	30	77	0.05	0.0025	0.5	85
TPSR0698	856003	9046005	Outcrop	0.0005	0.0003	0.05	0.025	3	9	0.05	0.051	0.5	6
TPSR0699	856579	9045385	Float	0.005	0.0027	0.05	0.025	164	264	0.05	0.05	0.5	82
TPSR0701	856526	9045148	Outcrop	0.0005	0.0037	0.1	0.025	21	9	0.05	0.0025	0.5	93
TPSR0702	860413	9047959	Outcrop	0.0005	0.0005	0.05	0.06	3	7	0.05	0.009	0.5	19
TPSR0703	855951	9045988	Outcrop	0.0005	0.0002	0.05	0.025	3	10	0.05	0.01	0.5	6
TPSR0704	856291	9045132	Outcrop	0.0005	0.0035	0.05	0.025	43	193	0.05	0.006	0.5	75
TPSR0705	860738	9048114	Float	0.001	0.0122	0.05	0.025	40	58	0.05	0.005	0.5	101
TPSR0706	860719	9047815	Outcrop	0.0005	0.0007	0.05	0.07	4	12	0.05	0.0025	0.5	17
TPSR0707	860206	9047907	Outcrop	0.001	0.0025	0.05	0.06	8	16	0.1	0.01	0.5	55
TPSR0708	860768	9048150	Outcrop	0.002	0.0011	0.05	0.1	7	19	0.05	0.008	0.5	37
TPSR0709	861160	9047869	Outcrop	0.0005	0.0009	0.05	0.09	5	11	0.05	0.03	0.5	41
TPSR0710	860376	9047949	Outcrop	0.002	0.0029	0.05	0.025	60	1280	0.05	0.031	0.5	33
TPSR0711	864317	9048472	Outcrop	0.0005	0.0008	0.05	0.08	4	14	0.05	0.009	0.5	27
TPSR0712	864795	9048753	Outcrop	0.0005	0.0008	0.05	0.11	6	13	0.05	0.007	0.5	30
TPSR0713	865275	9049094	Float	0.0005	0.0003	0.05	0.025	62	720	0.05	0.014	0.5	23
TPSR0714	864377	9048619	Float	0.0005	0.0004	0.05	0.025	94	2000	0.05	0.0025	0.5	31
TPSR0715	864876	9048676	Float	0.0005	0.0001	0.05	0.025	87	1710	0.05	0.0025	0.5	26
TPSR0716	865376	9049017	Float	0.003	0.0002	0.05	0.025	85	1160	0.05	0.008	0.5	26
TPSR0717	864750	9048366	Float	24.7	0.115	0.8	0.8	1420	5430	6.5	0.032	20	242
TPSR0718	864381	9048526	Outcrop	0.011	0.0005	0.05	0.025	133	1950	0.05	0.006	0.5	28
TPSR0719	865200	9048835	Float	0.004	0.0012	0.05	0.025	98	2000	0.05	0.008	0.5	39
TPSR0720	864642	9048521	Outcrop	0.002	0.0001	0.05	0.025	110	1900	0.05	0.0025	0.5	37
TPSR0721	864765	9048351	Float	0.003	1.21	0.05	0.025	20	543	0.05	0.196	0.5	33
TPSR0722	865125	9048782	Float	0.002	0.0012	0.05	0.025	98	738	0.05	0.019	0.5	40
TPSR0723	864650	9048554	Float	0.003	0.0019	0.05	0.025	212	1660	1	0.0025	2	6

For personal use only

Sample ID	Easting	Northing	In situ description	Au g/t	Cu %	Ag ppm	Bi ppm	Co ppm	Ni ppm	Te ppm	S %	Se ppm	Zn ppm
TPSR0724	864725	9048295	Float	0.244	0.964	4.7	0.14	49	636	0.1	2.19	49	585
TPSR0726	864972	9048631	Float	0.002	0.0016	0.05	0.025	87	1360	0.05	0.011	0.5	32
TPSR0727	864706	9048516	Outcrop	0.001	0.0021	0.05	0.025	34	413	0.05	0.008	0.5	67
TPSR0728	864598	9048101	Float	0.016	6.87	1.6	0.05	129	656	0.05	4.38	11	64
TPSR0729	864705	9048380	Outcrop	0.0005	0.0027	0.05	0.025	87	1770	0.05	2.28	0.5	30
TPSR0730	864686	9048474	Outcrop	0.002	0.0008	0.05	0.025	86	1870	0.05	0.006	0.5	32
TPSR0731	864561	9048004	Float	0.002	0.0707	0.05	0.025	7	52	0.05	0.045	0.5	58
TPSR0732	863972	9046510	Outcrop	0.002	0.0007	0.05	0.025	1	4	0.05	0.01	0.5	8
TPSR0733	864489	9047944	Float	3.29	0.0013	0.05	0.025	202	1410	0.5	0.01	0.5	9
TPSR0734	864261	9047086	Float	0.007	0.0583	0.05	0.025	9	83	0.05	0.057	0.5	31
TPSR0735	863587	9048123	Outcrop	0.002	0.0001	0.05	0.025	112	2320	0.05	0.0025	0.5	35
TPSR0736	863856	9047973	Float	0.002	0.0017	0.05	0.025	26	331	0.05	0.007	0.5	57
TPSR0737	865998	9050048	Float	0.0005	0.0031	0.05	0.025	28	13	0.05	0.116	0.5	63
TPSR0738	863526	9048050	Float	0.002	0.0007	0.05	0.07	4	18	0.05	0.005	0.5	19
TPSR0739	863904	9047982	Float	0.002	0.0532	0.05	0.025	42	116	0.05	0.23	0.5	288
TPSR0740	865951	9050055	Outcrop	0.004	0.0042	0.05	0.025	154	1480	0.4	0.014	0.5	20
TPSR0741	863412	9048084	Outcrop	0.001	0.0009	0.05	0.1	5	12	0.05	0.01	0.5	33
TPSR0742	864023	9047978	Outcrop	0.002	0.0099	0.05	0.025	71	1400	0.05	0.007	0.5	106
TPSR0743	865862	9049989	Outcrop	0.002	0.0009	0.05	0.025	60	1180	0.05	0.0025	0.5	36
TPSR0744	859310	9047310	Float	0.0005	0.0067	0.05	0.42	13	50	0.1	0.176	0.5	62
TPSR0745	864084	9048008	Outcrop	0.252	0.0172	0.05	0.08	297	1410	0.3	0.024	2	272
TPSR0746	865773	9049891	Outcrop	0.002	0.0001	0.05	0.025	67	1290	0.05	0.006	0.5	23
TPSR0747	859192	9047409	Outcrop	0.0005	0.0061	0.05	0.025	39	54	0.05	0.0025	0.5	65
TPSR0748	864068	9048188	Float	1.48	4.72	10.6	2.53	2550	22300	88.9	0.299	83	162
TPSR0749	865849	9049492	Float	0.004	0.0047	0.1	0.025	264	1390	0.4	0.013	0.5	16
TPSR0751	859161	9047374	Outcrop	0.002	0.01	0.05	0.025	53	58	0.05	0.0025	0.5	81
TPSR0752	863954	9048201	Outcrop	0.004	0.0009	0.05	0.025	3	45	0.05	0.0025	0.5	13
TPSR0753	859119	9047790	Outcrop	0.008	0.0087	0.05	0.025	94	51	0.05	0.136	0.5	61
TPSR0754	859196	9047805	Outcrop	0.003	0.0059	0.05	0.025	41	131	0.05	0.0025	0.5	76
TPSR0757	859499	9047183	Outcrop	0.003	0.0033	0.05	0.08	3	13	0.05	0.007	0.5	19

Table 1 – Tivan assays results returned from surface sampling program

JORC Code, 2012 Edition: Table 1 Report

SECTION 1 SAMPLING TECHNIQUES AND DATA		
Criteria	**JORC Code explanation**	**Commentary**
Sampling techniques	• *Nature and quality of sampling (eg cut channels, random chips, or specific specialised industry standard measurement tools appropriate to the minerals under investigation, such as down hole gamma sondes, or handheld XRF instruments, etc). These examples should not be taken as limiting the broad meaning of sampling.* • *Include reference to measures taken to ensure sample representivity and the appropriate calibration of any measurement tools or systems used.* • *Aspects of the determination of mineralisation that are Material to the Public Report.* • *In cases where 'industry standard' work has been done this would be relatively simple (eg 'reverse circulation drilling was used to obtain 1 m samples from which 3 kg was pulverised to produce a 30 g charge for fire assay'). In other cases more explanation may be required, such as where there is coarse gold that has inherent sampling problems. Unusual commodities or mineralisation types (eg submarine nodules) may warrant disclosure of detailed information.*	• Rock chip and grab samples were taken from numerous locations throughout Licence areas. • Sampling methodology was primarily rock chip and grab sampling of visible outcrop. The nature of this sampling method does not constrain grade across significant areas. • This type of first pass rock chip sampling is considered standard and appropriate for assessing prospective areas. The laboratory methods are appropriate.
Drilling techniques	• *Drill type (eg core, reverse circulation, open-hole hammer, rotary air blast, auger, Bangka, sonic, etc) and details (eg core diameter, triple or standard tube, depth of diamond tails, face-sampling bit or other type, whether core is oriented and if so, by what method, etc).*	• No drilling is reported in this release.
Drill sample recovery	• *Method of recording and assessing core and chip sample recoveries and results assessed.* • *Measures taken to maximise sample recovery and ensure representative nature of the samples.* • *Whether a relationship exists between sample recovery and grade and whether sample bias may have occurred due to preferential loss/gain of fine/coarse material.*	• No drilling is reported in this release.
Logging	• *Whether core and chip samples have been geologically and geotechnically logged to a level of detail to support appropriate Mineral Resource estimation, mining studies and metallurgical studies.* • *Whether logging is qualitative or quantitative in nature. Core (or costean, channel, etc) photography.* • *The total length and percentage of the relevant intersections logged.*	• No drilling is reported in this release. • Logging of rock chip samples record lithology, minerology, mineralisation, structures, textures, and other noticeable features.
Sub-sampling techniques and sample preparation	• *If core, whether cut or sawn and whether quarter, half or all core taken.* • *If non-core, whether riffled, tube sampled, rotary split, etc and whether sampled wet or dry.* • *For all sample types, the nature, quality and appropriateness of the sample preparation technique.* • *Quality control procedures adopted for all sub-sampling stages to maximize representivity of samples.* • *Measures taken to ensure that the sampling is representative of the in situ material collected,*	• Tivan collected Samples were sent to Intertek Minerals Jakarta Indonesia for laboratory analysis. Sample preparation comprised of an industry standard of drying, jaw crushing and pulverising to -75 microns (85% passing). Samples are dried, crushed and pulverized to produce a homogenous representative sub-sample for analysis. • Laboratory QC procedures for rock sample assays involve the use of laboratory certified reference material, blanks and duplicates.

For personal use only

For personal use only

	including for instance results for field duplicate/second-half sampling. • *Whether sample sizes are appropriate to the grain size of the material being sampled.*	• Representative sampling/measurements are not necessary for this stage of exploration. • The size of the rock chip samples is appropriate for this stage of exploration (~1-2kg)
Quality of assay data and laboratory tests	• *The nature, quality and appropriateness of the assaying and laboratory procedures used and whether the technique is considered partial or total.* • *For geophysical tools, spectrometers, handheld XRF instruments, etc, the parameters used in determining the analysis including instrument make and model, reading times, calibrations factors applied and their derivation, etc.* • *Nature of quality control procedures adopted (eg standards, blanks, duplicates, external laboratory checks) and whether acceptable levels of accuracy (ie lack of bias) and precision have been established.*	• Tivan samples were sent to Intertek Minerals Jakarta Indonesia for analysis. • Tivan samples are pulverized to 95% passing 75 microns. A multi element suite is analyzed using four acid digestion ICP-OES/MS finish. Fire assay for gold analysis is used (50g charge weight). • Standards, blanks and repeats were used as standard practices Global following standard QAQC protocols. • For samples that showed overlimit readings, ore-grade/over-range assays methods were used.
Verification of sampling and assaying	• *The verification of significant intersections by either independent or alternative company personnel.* • *The use of twinned holes.* • *Documentation of primary data, data entry procedures, data verification, data storage (physical and electronic) protocols.* • *Discuss any adjustment to assay data.*	• No drilling is reported in this release. • Primary field data is recorded an Android Tablet using QField app. Coordinates are cross-checked with a hand-held GPS data. • Tivan primary data stored in MX Deposit, with data importers used import data into the database (both field data and assay data). Copies of all data also stored on the company SharePoint for the project.
Location of data points	• *Accuracy and quality of surveys used to locate drill holes (collar and down-hole surveys), trenches, mine workings and other locations used in Mineral Resource estimation.* • *Specification of the grid system used.* • *Quality and adequacy of topographic control.*	• For Tivan samples, a Garmin GPSMAP 67i multi frequency GPS was used to pick up locations of samples with an accuracy of 1m to 3m. • The grid system used is WGS 84 / UTM Zone 51s and WGS 84 / UTM Zone 52s.
Data spacing and distribution	• *Data spacing for reporting of Exploration Results.* • *Whether the data spacing and distribution is sufficient to establish the degree of geological and grade continuity appropriate for the Mineral Resource and Ore Reserve estimation procedure(s) and classifications applied.* • *Whether sample compositing has been applied.*	• Rock chip sampling is applicable to this level of reconnaissance of this work • No mineral resource or reserve calculation have been applied. • No sample composting has been applied.
Orientation of data in relation to geological structure	• *Whether the orientation of sampling achieves unbiased sampling of possible structures and the extent to which this is known, considering the deposit type.* • *If the relationship between the drilling orientation and the orientation of key mineralised structures is considered to have introduced a sampling bias, this should be assessed and reported if material.*	• Sampling was conducted at visible outcropping units and focused on areas expressing notable variation, alteration, or mineralisation. • Sampling was conducted along the rivers where outcrop is prominent. • Sampling was conducted along rivers where float material was present and sampled where float expressed notable variation, alteration, or mineralization.
Sample security	• *The measures taken to ensure sample security.*	• Tivan samples are placed into labelled calico bags and transported in a 4WD vehicle. Samples were air freighted from Dili, Timor-Leste to Jakarta, Indonesia using a door-to-door courier. All sample submissions are documented with results reported via email.
Audits or reviews	• *The results of any audits or reviews of sampling techniques and data.*	• Sampling and data methodologies and practices are regularly reviewed internally. To date, no external audits have been completed on this project.

For personal use only

SECTION 2 REPORTING OF EXPLORATION RESULTS		
Criteria	**JORC Code explanation**	**Commentary**
Mineral tenement and land tenure status	• *Type, reference name/number, location and ownership including agreements or material issues with third parties such as joint ventures, partnerships, overriding royalties, native title interests, historical sites, wilderness or national park and environmental settings.* • *The security of the tenure held at the time of reporting along with any known impediments to obtaining a licence to operate in the area.*	<table><tr><th>Concession Area</th><th>Licence Number</th></tr><tr><td>MEL2023-CA-ZB-003</td><td>LPP/2024/008</td></tr><tr><td>MEL2023-CA-ZB-004</td><td>LPP/2024/009</td></tr><tr><td>MEL2023-CA-ZB-005</td><td>LPP/2024/010</td></tr><tr><td>MEL2023-CA-ZB-006</td><td>LPP/2024/011</td></tr><tr><td>MEL2023-CA-ZB-007</td><td>LPP/2024/012</td></tr><tr><td>MEL2023-CA-ZB-008</td><td>LPP/2024/013</td></tr><tr><td>MEL2025-DA-ZC-002</td><td>LPP/2025/005</td></tr><tr><td>MEL2025-DA-ZC-003</td><td>LPP/2025/006</td></tr><tr><td>MEL2025-DA-ZC-004</td><td>LPP/2025/007</td></tr><tr><td>MEL2025-DA-ZC-005</td><td>LPP/2025/008</td></tr><tr><td>MEL2025-DA-ZC-006</td><td>LPP/2025/009</td></tr><tr><td>MEL2025-DA-ZC-007</td><td>LPP/2025/010</td></tr><tr><td>MEL2025-DA-ZC-008</td><td>LPP/2025/011</td></tr></table> Licenses are owned 100% and held by Tivan's wholly owned subsidiary Aitutu Pty Ltd, RP.
Exploration done by other parties	• *Acknowledgment and appraisal of exploration by other parties.*	**Baucau and Ossu Projects** • Beacon Minerals Ltd (BCN) has been exploring in Timor Leste since 2016. They were awarded the 6 mineral concession listed above in April 2024 with the inaugural issuance of mineral exploration concessions across Timor-Leste. • BCN ASX announcement on 17 April 2024 confirmed Cu, Au and Co mineralization in 6 rock chip samples. • Beacon continued early stage exploration of the concession areas until late 2025. Exploration activities included rock chip sampling, channel sampling, stream sediment sampling and soil sampling. They also conducted some ground magnetic geophysical surveys. **Turiscai Project** • Report titled Exploration of Portuguese Timor by Allied Mining Consultants to Asia Investment Company Limited (1937) describes regional mapping of the area along with observations of artisanal mining in the Sue, Cler and South Laclo Rivers. The report mentions rock chip samples of veins were taken for assay, however no sample location data or assay results are available.
Geology	• *Deposit type, geological setting, and style of mineralisation.*	• **Baucau and Ossu Projects** See the body of the report. **Turiscai Project** • Geological description sourced from Allied Mining Consultants report (1937). The Manufahi district consists of black and grey metamorphic shales and slates in the southern areas and meta igneous rocks in the northern area. Slates can contain lenses of iron and copper sulfides, with some thick quartz lenses containing iron sulphides with some mica. Three vein types were

For personal use only

		observed in the northern meta igneous rocks, with all veins considered gold bearing. Vein groups are Quartz veins (sometimes gold bearing), Quartz-Calcite veins (with disseminated pyrite and copper pyrites) and calcite veins (with pyrite).
Drill hole Information	• *A summary of all information material to the understanding of the exploration results including a tabulation of the following information for all Material drill holes:* ○ *easting and northing of the drill hole collar* ○ *elevation or RL (Reduced Level – elevation above sea level in metres) of the drill hole collar* ○ *dip and azimuth of the hole* ○ *down hole length and interception depth* ○ *hole length.* • *If the exclusion of this information is justified on the basis that the information is not Material and this exclusion does not detract from the understanding of the report, the Competent Person should clearly explain why this is the case.*	• No drilling is reported in this release.
Data aggregation methods	• *In reporting Exploration Results, weighting averaging techniques, maximum and/or minimum grade truncations (eg cutting of high grades) and cut-off grades are usually Material and should be stated.* • *Where aggregate intercepts incorporate short lengths of high grade results and longer lengths of low grade results, the procedure used for such aggregation should be stated and some typical examples of such aggregations should be shown in detail.* • *The assumptions used for any reporting of metal equivalent values should be clearly stated.*	• Not applicable, no grade inferences made.
Relationship between mineralisation widths and intercept lengths	• *These relationships are particularly important in the reporting of Exploration Results.* • *If the geometry of the mineralisation with respect to the drill hole angle is known, its nature should be reported.* • *If it is not known and only the down hole lengths are reported, there should be a clear statement to this effect (eg 'down hole length, true width not known').*	• Not applicable, no drilling reported in this release.
Diagrams	• *Appropriate maps and sections (with scales) and tabulations of intercepts should be included for any significant discovery being reported These should include, but not be limited to a plan view of drill hole collar locations and appropriate sectional views.*	• Refer to Figures in the body of the text.
Balanced reporting	• *Where comprehensive reporting of all Exploration Results is not practicable, representative reporting of both low and high grades and/or widths should be practiced to avoid misleading reporting of Exploration Results.*	• See the body of the report.
Other substantive exploration data	• *Other exploration data, if meaningful and material, should be reported including (but not limited to): geological observations; geophysical survey results; geochemical survey results; bulk samples – size and method of treatment; metallurgical test results; bulk density, groundwater, geotechnical and rock characteristics; potential deleterious or contaminating substances.*	• All relevant data is included in the body of the announcement.

Further work	• *The nature and scale of planned further work (eg tests for lateral extensions or depth extensions or large-scale step-out drilling).* • *Diagrams clearly highlighting the areas of possible extensions, including the main geological interpretations and future drilling areas, provided this information is not commercially sensitive.*	• See body of report • See figures in body of report

For personal use only