ASX: ANX 25 AUGUST 2026

MONS CUPRI MINERAL RESOURCE UPDATE

Highlights

- **Mons Cupri Mineral Resource increased to 6.32Mt at 1.38% CuEq, reported in accordance with the JORC Code (2012 Edition)**
- **The update at Mons Cupri represents a 24% increase in resource tonnes and a 20% increase in contained copper equivalent* tonnes to 87Kt**
- **Updated Mons Cupri Mineral Resource (0.50% CuEq* cut-off):**

Classification	Mt	CuEq%*	Cu %	Zn %	Pb %	Au ppm	Ag ppm
Measured	1.48	2.03	1.22	1.41	0.57	0.28	31
Indicated	3.47	1.27	0.75	0.92	0.40	0.14	21
Inferred	1.36	0.94	0.45	1.01	0.41	0.07	21
TOTAL	**6.32**	**1.38**	**0.79**	**1.05**	**0.44**	**0.16**	**23**
Contained Metal (Tonnes / Oz)		**87,200t**	**49,900t**	**66,300t**	**27,800t**	**32,500oz**	**4.73 Moz**

Notes: Mineral Resource reported on 100% basis. Appropriate rounding applied. Tables may not add up due to rounding.

- **A Mons Cupri Ore Reserve update has commenced and is targeted for completion next quarter**
- **More than 78% of the updated Mineral Resource (4.95Mt at 1.50% CuEq*) is classified as Measured and Indicated, and based on RPEEE optimizations, expected to be amenable to open pit mining****
- **FEED Study underway ahead of a targeted late 2026 Final Investment Decision**
- **A 5,000m resource, exploration and metallurgical drilling program commenced at Mons Cupri during July 2026**

** Refer to Appendix 1of this announcement for CuEq calculation*
*** There is no certainty that the Mineral Resource will convert to an Ore Reserve*

For personal use only

Overview

Anax Metals Limited (ASX: ANX, **Anax**, or the **Company**) is pleased to announce an updated JORC 2012 Mineral Resource for the Mons Cupri Deposit (**Mons Cupri**) at the Whim Creek Copper-Zinc Project (**Project**) located 120km southwest of Port Hedland in the Northwestern Pilbara Region of Western Australia (Figure 1). Anax owns 80% of the Project, with the remaining 20% held by Develop Global Limited (**Develop** or **DVP**). The Mineral Resource is reported on a 100% basis.

Anax's Managing Director, Geoff Laing commented:

"The 24% increase in the Mons Cupri Mineral Resource to 6.32Mt, and 87Kt of contained copper equivalent metal, meaningfully strengthens the resource base underpinning our restart strategy at Whim Creek. Backed by a strong balance sheet, this result will be incorporated into the Ore Reserve update due in the December quarter and the FEED Study now underway — both key steps towards a Final Investment Decision. We see this as a clear value catalyst for shareholders as we advance Whim Creek towards production."

For personal use only

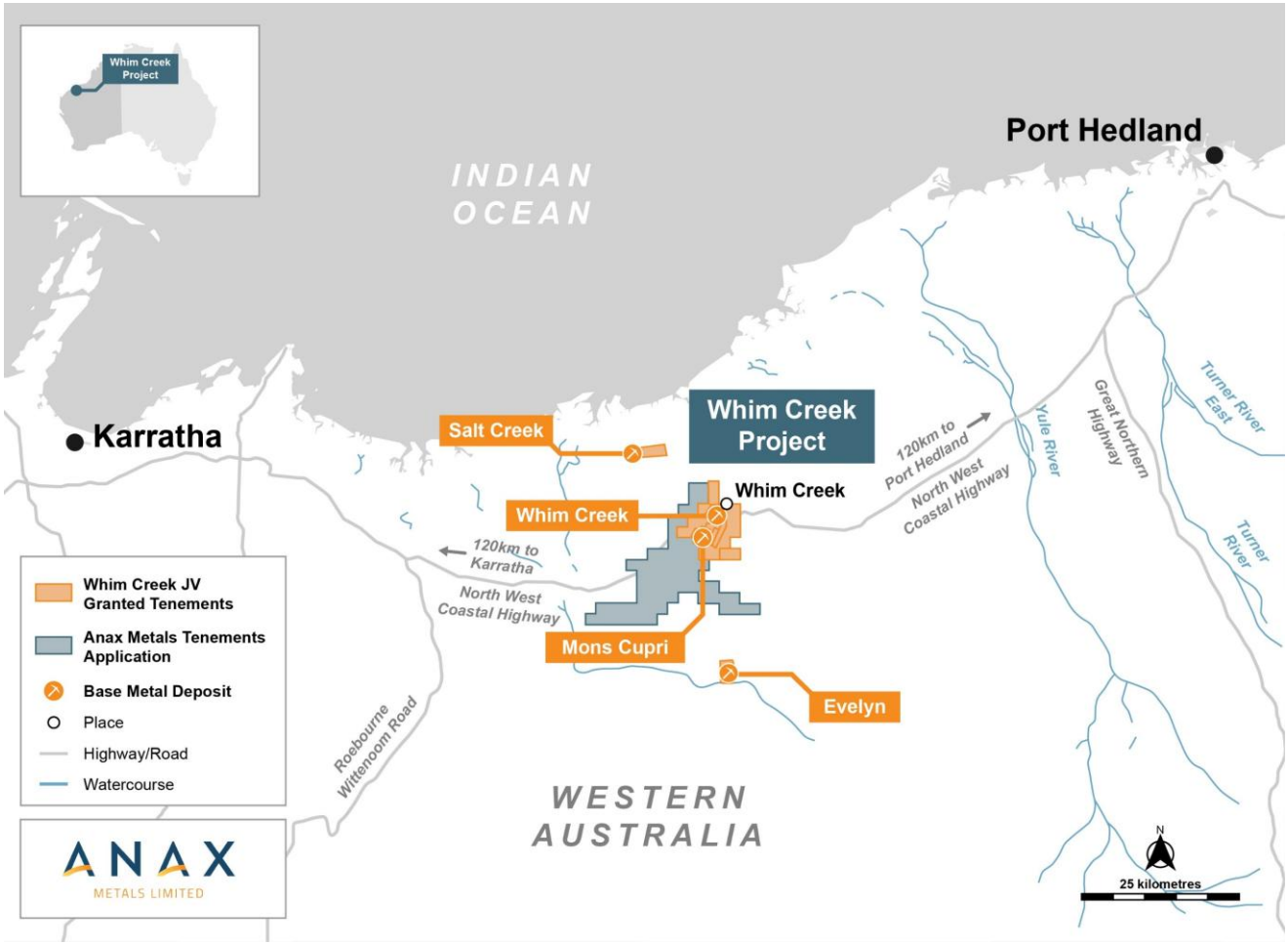

Figure 1: Whim Creek Project Location

The Mons Cupri Mineral Resource follows a programme of database and historical drillhole validation and incorporates drilling completed by Anax since it acquired its stake in the Project in 2020. An updated geological interpretation also provides the basis for drill testing several targets in the recently commenced drilling program.[1]

The Mineral Resource modelling and estimate was undertaken by independent resource consultancy, Trepanier Pty Ltd, and has produced a Measured, Indicated and Inferred Mineral Resource in accordance with the JORC Code (2012 Edition) as shown in Table 1. Over 78% of the Mineral Resource has been classified as Measured and Indicated (combined), with the remainder as Inferred. The Measured Mineral Resource occurs only within the Mons Cupri main pit area where drilling density is at approximately 20 m by 20 m spacing. Drill spacing supporting Indicated Mineral Resources is up to 35-40m depending on geological model confidence and mineralisation continuity. The extremities were all classified as Inferred and limited due to the constraining wireframes. The classification is supported by drilling density, geological continuity and confidence in the geological interpretation.

Table 1: Mons Cupri Mineral Resource by Classification (0.50% CuEq cut-off)

Classification	Mt	CuEq%*	Cu %	Zn %	Pb %	Au ppm	Ag ppm
Measured	1.48	2.03	1.22	1.41	0.57	0.28	31
Indicated	3.47	1.27	0.75	0.92	0.40	0.14	21
Inferred	1.36	0.94	0.45	1.01	0.41	0.07	21
TOTAL	**6.32**	**1.38**	**0.79**	**1.05**	**0.44**	**0.16**	**23**
Contained Metal (Tonnes / Oz)		**87,200t**	**49,900t**	**66,300t**	**27,800t**	**32,500oz**	**4.73Moz**

Note: Refer to Appendix 1 for Copper Equivalent Calculation. Appropriate rounding applied. Tables may not add up due to rounding.

Straits Resources Ltd (Straits) operated Whim Creek in the mid-2000s and mined out the majority of the oxide material at Mons Cupri pit. Transitional mineralisation occurs on the margins of the oxide pit and sulphide mineralisation extends from the base of the oxide pit towards the west. Approximately 92% of the deposit is interpreted to be fresh as shown in Table 2.

For personal use only

For personal use only

Table 2: Mons Cupri Deposit Mineral Resource by Oxidation (0.50% CuEq cut-off)

Oxidation	Category	Tonnes	CuEq %	Cu %	Zn %	Pb%	Au ppm	Ag ppm
Transitional	Indicated	0.35	1.38	0.73	0.68	0.80	0.15	34
	Inferred	0.18	1.00	0.64	0.32	0.38	0.11	19
Sub Total		0.52	1.25	0.70	0.56	0.66	0.14	29
Fresh	Measured	1.48	2.03	1.22	1.41	0.57	0.28	31
	Indicated	3.12	1.25	0.75	0.95	0.36	0.14	19
	Inferred	1.19	0.93	0.42	1.11	0.42	0.07	22
Sub Total		5.79	1.39	0.80	1.10	0.42	0.16	23
Grand Total		**6.32**	**1.38**	**0.79**	**1.05**	**0.44**	**0.16**	**23**

Note: Refer to Appendix 1 for Copper Equivalent Calculation. Appropriate rounding applied. Tables may not add up due to rounding.

The updated Mons Cupri resource has resulted in a 20% increase in contained copper equivalent (CuEq)* tonnes as shown in Table 3. The increase in the Mineral Resource reflects updated mineralised domain and geological interpretations, an updated database that includes additional drilling information and additional drill holes, and a change in the cut-off reporting criteria.

Table 3: Comparison of 2018[2] and 2026 Mons Cupri Mineral Resources by Classification

Classification	Mt	Cu %	Zn%	Pb%	Au ppm	Ag ppm	CuEq*
Measured	1.1	1.51	1.65	0.69	0.28	38	2.46
Indicated	3.5	0.8	0.8	0.3	0.09	17	1.18
Inferred	0.5	0.5	1.5	0.6	0.03	14	0.96
Total	**5.1**	**0.9**	**1.0**	**0.4**	**0.12**	**21**	1.43
Contained Metal Tonnes / Oz (2018)[A]		**45,300t**	**52,300t**	**20,400t**	**19,800Oz**	**3.64Moz**	**72,600t[B]**
Measured	1.48	1.22	1.41	0.57	0.28	31	2.03
Indicated	3.47	0.75	0.92	0.40	0.14	21	1.27
Inferred	1.36	0.45	1.01	0.41	0.07	21	0.94
Total	**6.32**	**0.79**	**1.05**	**0.44**	**0.16**	**23**	1.38
Contained Metal Tonnes / Oz (2026)[C]		**49,900t**	**66,300t**	**27,800t**	**32,500Oz**	**4.73Moz**	**87,200t**
Increase (T / Cont. Metal)	**24%**	**10%**	**27%**	**36%**	**64%**	**30%**	**20%**

A. 2018 Mineral Resource reported using 0.4% Cu cut-off and 2% Zn Cut-off where Cu < 0.4%. Refer to Reference 2 in the reference list.
B. CuEq for the 2018 Mineral Resource was not previously reported and has been derived using the 2026 CuEq factors for comparison purposes.
C. 2026 Mineral Resource reported using 0.50% CuEq cut-off. Refer to Appendix 1 for Copper Equivalent Calculation.*
Appropriate rounding applied. Tables may not add up due to rounding.

** Refer to Appendix 1of this announcement for CuEq calculation*

For personal use only

A grade-tonnage curve is shown in Figure 2.

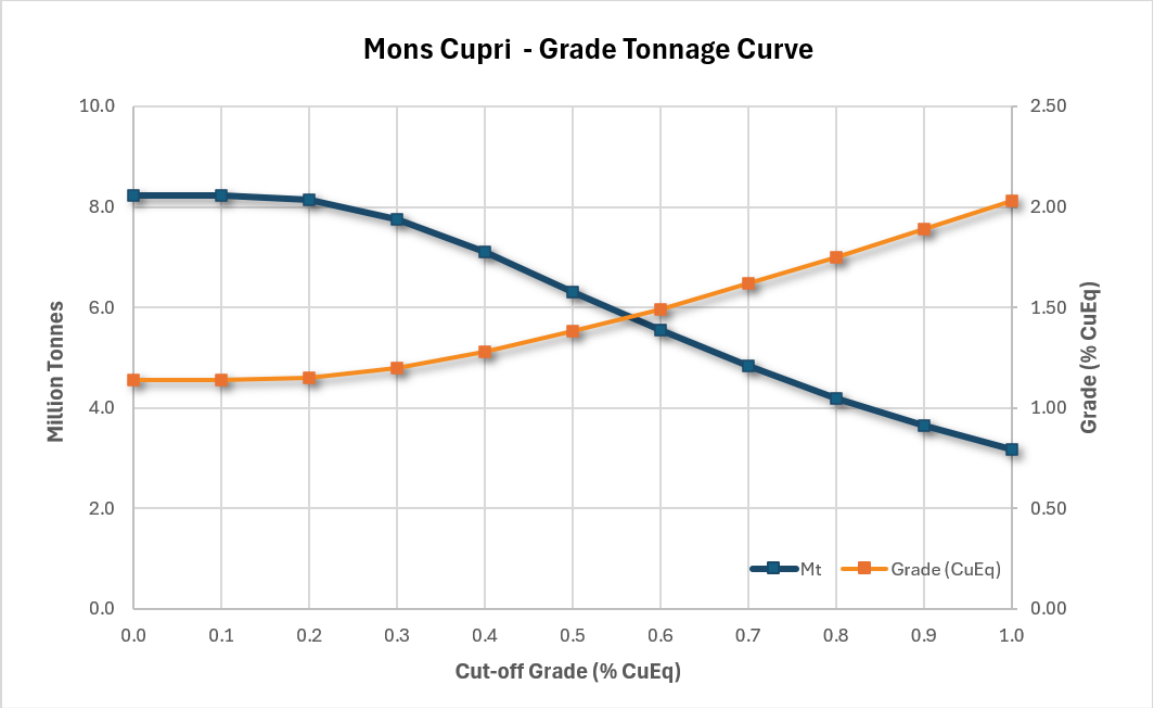

Figure 2: Grade-Tonnage Curve based on CuEq cut-offs for the Mons Cupri Mineral Resource.

Figure 3, Figure 4 and Figure 5 show the updated Mons Cupri Mineral Resource coloured by CuEq, oxidation and classification.

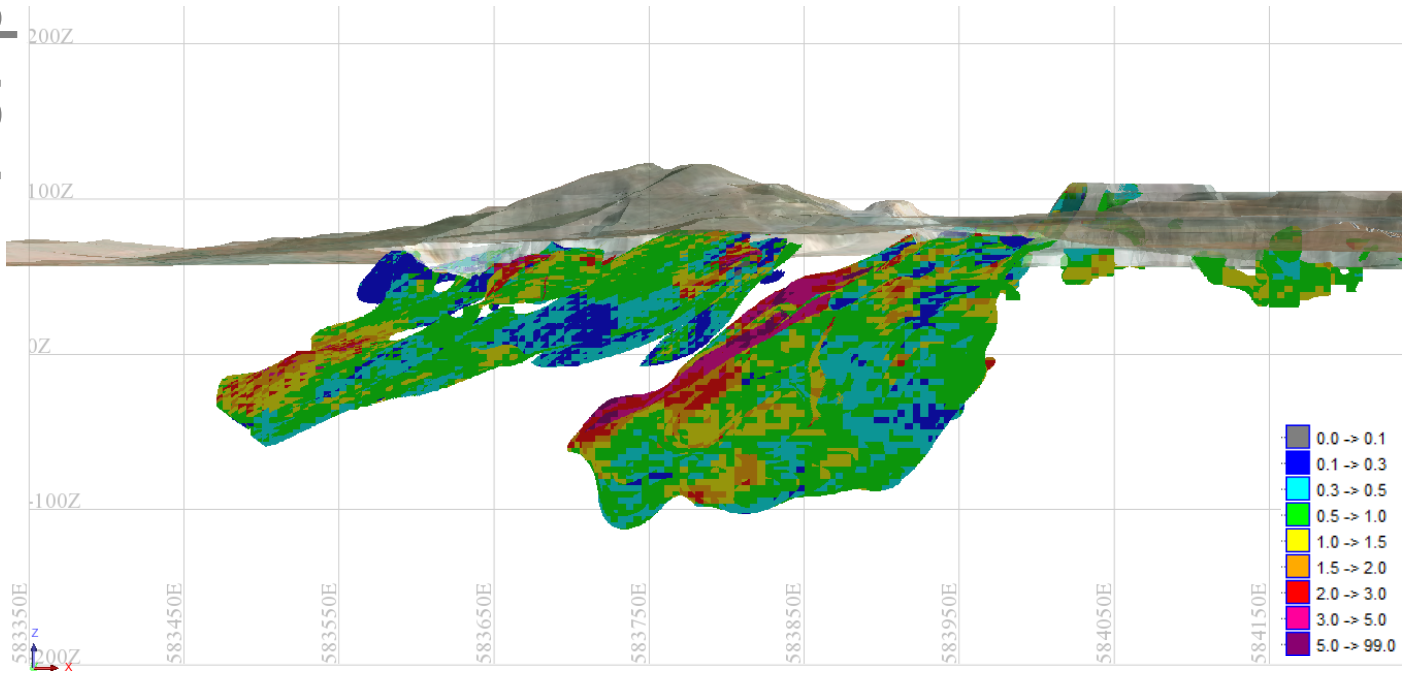

Figure 3: Mons Cupri Mineral Resource coloured by CuEq (looking north)

For personal use only

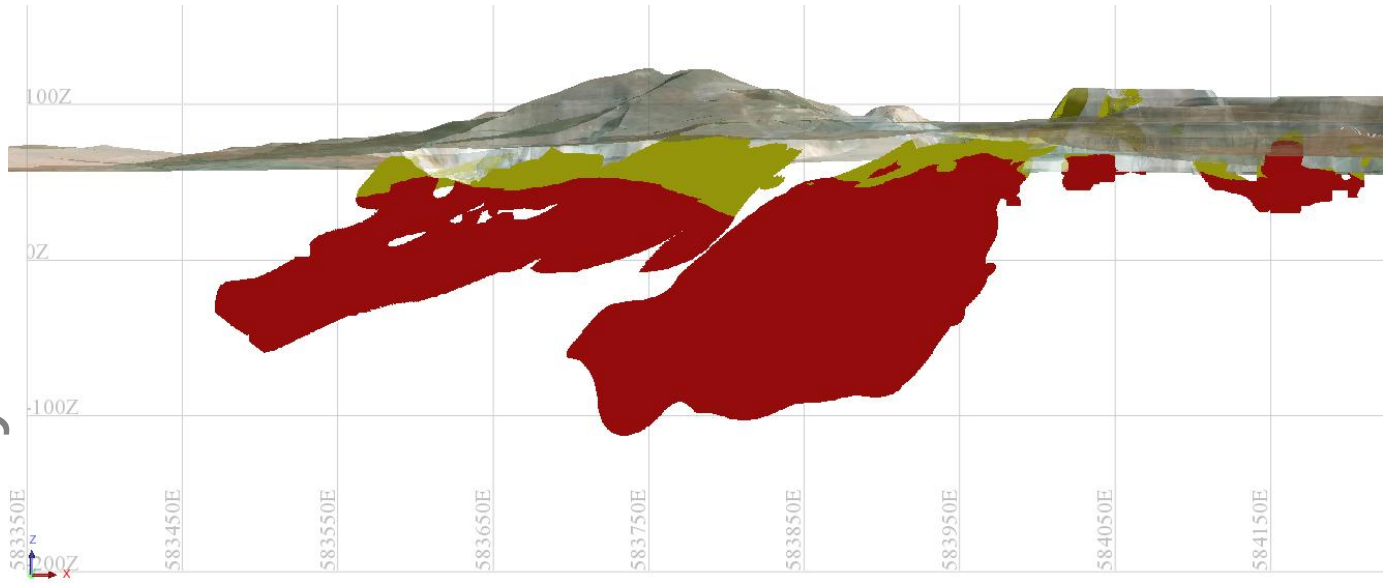

Figure 4: Mons Cupri Mineral Resource coloured by oxidation (red = fresh, yellow = transitional)

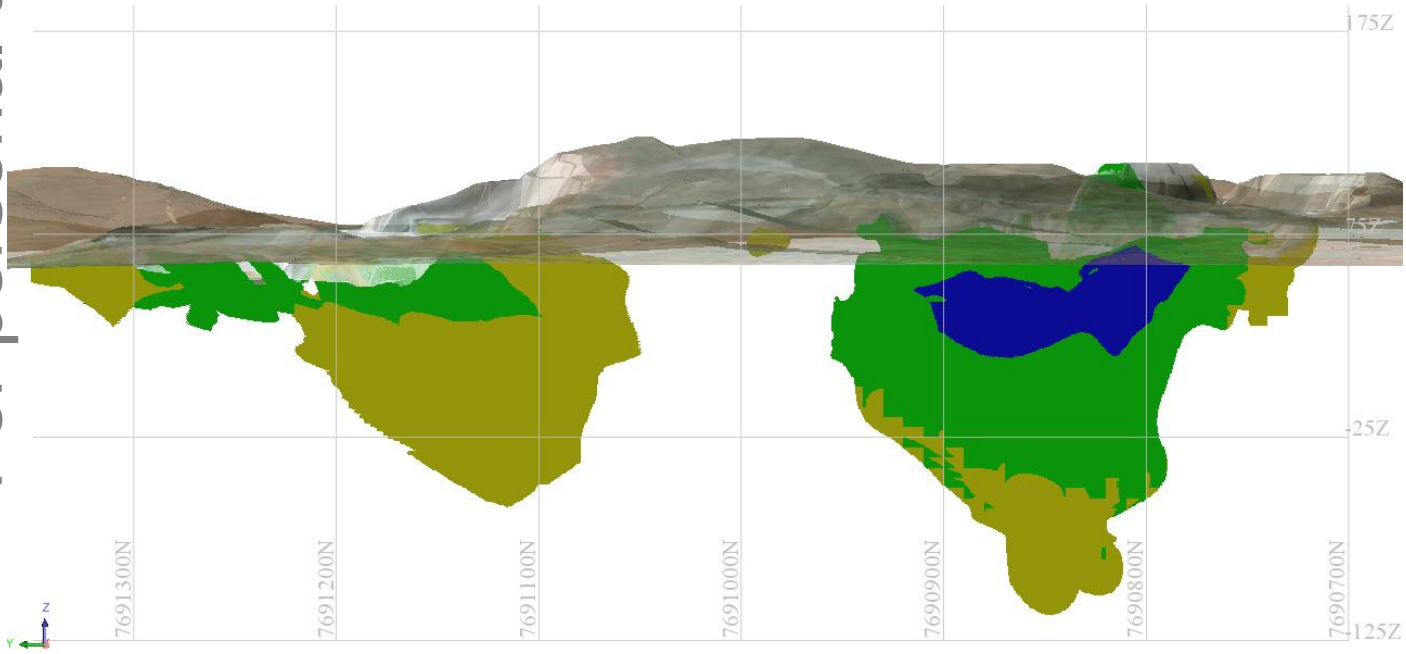

Figure 5: Mons Cupri Mineral Resource looking East coloured by resource category (blue = measured, green = indicated, yellow = inferred)

Mons Cupri Deposit Geology

The Mons Cupri deposit is a volcanogenic hosted massive sulphide (VMS) system hosted within the Archaean Whim Creek Group volcanic sequence of the West Pilbara Mineral Field. Historical mining at Mons Cupri focused on the near-surface oxide and transition zone mineralisation, which was mined out

in 2008. The remaining mineral resources at Mons Cupri occur in the underlying primary sulphide system, comprising a massive sulphide horizon and a stringer/stockwork zone that fed it.

To the west of the historical Mons Cupri workings, the unoxidised portion of the VMS system is preserved in its original stratigraphic relationship. Here the sequence comprises, from top to bottom: a lead-zinc-rich massive sulphide zone, a semi-massive pyrite-chalcopyrite zone, and a pyrite-chalcopyrite stringer zone at the base. This stacked sulphide architecture is typical of VMS systems, with the massive lead-zinc sulphides representing the distal/upper exhalative facies and the stringer zone representing the underlying feeder or stockwork system through which mineralising fluids passed.

The Mons Cupri hill consisted of the oxidised expression of the stringer zone at surface, with the overlying massive sulphide cap believed to have been eroded. At depth, the primary stringer and massive sulphide mineralisation remains intact and only partially tested by historical drilling.

For personal use only

Figure 6: Mons Cupri chlorite altered volcaniclastic rhyolite downthrown by brittle fault (looking west)

Within the primary (unoxidised) stringer zone, copper mineralisation occurs as a stockwork of anastomosing, predominantly sub-vertical veins of silica-siderite-pyrite-chalcopyrite mineralogy, hosted within a strongly chloritised volcaniclastic (rhyolite) fragmental unit. Disseminated sulphide mineralisation, dominated by pyrite and chalcopyrite, becomes more abundant up-sequence toward

the position of the overlying massive sulphide horizon, consistent with proximity to the exhalative centre.

The chloritised and mineralised zone that hosts both the stringer and massive sulphide mineralisation has a width of up to 250 m and appears to narrow with depth, but it may also be offset by a fault. Locally, the mineralised zone has been subjected to brittle deformation with a normal fault observed in the western wall of the oxide pit appearing to displace the mineralised zone up to 15m (Figure 6).

The presence of the observed faulting and the potential for repeats means that relatively tight drilling on the margins may have been terminated too shallowly not effectively testing for possible displaced ore zones at depth.

For personal use only

Mons Cupri Northwest Pit

Approximately 450 m north-west of the main Mons Cupri deposit lies the Mons Cupri Northwest (NW) pit, the site of a smaller previous satellite oxide mining operation. Exposures in the NW pit walls reveal significant structural complexity, including a thrust fault in one of the ore lenses, and intense folding and brittle faults on the northern wall. The structural complexity observed in the pit is likely related to a major east-west striking younger fault zone located ~50m to the north of the NW pit, which appears to displace the host rhyolite, as well as the overlying shale and volcanic units.

Figure 7: Mons Cupri Northwest pit – chlorite-altered ore host thrusted onto younger unaltered rhyolite (looking west)

Mineralisation at Mons Cupri NW occurs as a series of stacked lenses that are typically more zinc-dominant than the main Mons Cupri deposit and dip toward the south. The relationship between the Mons Cupri NW mineralisation and the main Mons Cupri deposit is not currently well constrained. Historical drilling between the two areas has been relatively shallow and has not established a continuous link between them. Two broad interpretations remain possible: the NW pit lenses may

represent a faulted and structurally displaced portion of the main Mons Cupri mineralised system, offset from its original position by the thrust faulting and folding observed in the pit. Alternatively, they may represent a separate suite of exhalative sulphide lenses formed independently of the main deposit and subsequently subjected to the same deformation.

This structural and stratigraphic understanding of the primary sulphide system — and the geological uncertainty surrounding its extension into the Mons Cupri NW area — underpins the geological interpretation and domaining applied in the current Mineral Resource and highlights the primary sulphide zone as the key focus of ongoing and future drilling at Mons Cupri.

For personal use only

Next Steps

Anax recently announced the commencement of a Front-End Engineering Design (FEED) Study in advance of a Final Investment Decision (FID) in late 2026.[3] In support of the FID and complementing the FEED Study, Anax has commissioned mining consultancy, Orelogy, to update ore reserves for the Project which will incorporate the updated Mons Cupri resource. Anax anticipates the updated reserve to be completed in the final quarter of 2026.

This announcement has been authorised for release by the Board of Directors of Anax Metals Limited.

ENDS

For Enquiries

Mr Geoff Laing
Managing Director
Anax Metals Limited
info@anaxmetals.com.au
+61 8 6143 1840

Mr Lucas Robinson
Managing Director
Corporate Storytime
lucas@corporatestorytime.com
+ 61 408 228 889

References

The information provided in this announcement refers to the following ASX Announcements:

1. Exploration Drilling Commenced at Whim Creek (ASX: ANX, 22 July 2026)
2. Whim Creek Project Resource Update (ASX: DVP, 23 March 2018)
3. Commencement of Front-End Engineering Design at Whim Creek (ASX: ANX, 27 July 2026)
4. Whim Creek Definitive Feasibility Study Update Confirms Outstanding Economics (ASX: ANX 24 February 2026)

COMPETENT PERSON'S STATEMENT

The information in this report that relates to Mineral Resources for the Mons Cupri Deposit is based on and fairly represents information compiled by Mr Andrew McDonald (an employee and shareholder of Anax Metals Ltd) and Mr Lauritz Barnes, (Principal Consultant of Trepanier). Mr McDonald is a member of the Australian Institute of Geoscientists and Mr Barnes is a member of both the Australasian Institute of Mining and Metallurgy and the Australian Institute of Geoscientists. Mr McDonald and Mr Barnes have sufficient experience of relevance to the styles of mineralisation and types of deposits under consideration, and to the activities undertaken to qualify as Competent Persons as defined in the 2012 Edition of the Joint Ore Reserves Committee (JORC) Australasian Code for Reporting of Exploration Results, Mineral Resources and Ore Reserves. Specifically, Mr McDonald is the Competent Person for the database (including all drilling information and mined depletion), the geological and mineralisation models. Mr Barnes is the Competent Person for the geological and mineralisation models, construction of the 3-D model plus the estimation. Mr McDonald and Mr Barnes consent to the inclusion in this report of the matters based on information in the form and context in which they appear.

FORWARD-LOOKING STATEMENTS

This report contains certain forward-looking statements. These forward-looking statements are not historical facts but rather are based on Anax Metals Ltd.'s current expectations, estimates and projections about the industry in which Anax Metals Ltd operates, and beliefs and assumptions regarding Anax Metals Ltd's future performance. Words such as "anticipates", "expects", "intends", "plans", "believes", "seeks", "estimates", "potential" and similar expressions are intended to identify forward-looking statements. These statements are not guarantees of future performance and are subject to known and unknown risks, uncertainties and other factors, some of which are beyond the control of Anax Metals Ltd, are difficult to predict and could cause actual results to differ materially from those expressed or forecasted in the forward-looking statements. Anax Metals Ltd cautions shareholders and prospective shareholders not to place undue reliance on these forward-looking statements, which reflect the view of Anax Metals Ltd only as of the date of this report. The forward-looking statements made in this report relate only to events as of the date on which the statements are made. Anax Metals Ltd does not undertake any obligation to report publicly any revisions or updates to these forward-looking statements to reflect events, circumstances or unanticipated events occurring after the date of this report except as required by law or by any appropriate regulatory authority.

For personal use only

For personal use only

APPENDIX 1

COPPER EQUIVALENT CALCULATION

The copper equivalent (CuEq) calculation adjusts individual grades for all metals included in the metal equivalent calculation applying the following modifying factors: metallurgical recoveries, payability, TC/RC and metal prices. Assumptions for the CuEq calculation are provided below:

Metal	Commodity Price (US$/t or oz)	Metallurgical Recovery %	Payabilities	Treatment Charge (US$/t Con)	Refining Charge (US$/lb or oz)	CuEq Factor
Cu	13,500	90%	96%	$50	$0.05	**1.00**
Zn	3,000	80%	85%	$100	-	**0.19**
Pb	2,000	75%	95%	$50	-	**0.10**
Ag	50	60%	90%	-	$0.50	**0.01**
Au	4,100	60%	90%	-	$5.00	**0.65**

Flotation test work completed to date that forms the basis of the 2026 DFS[4] confirms that all metals included in the CuEq calculation (Cu, Zn, Pb, Au and Ag) have a reasonable potential to be recovered and sold.

The following formula has been applied to calculate the CuEq grade:

CuEq (%) = Cu% + 0.19 x Zn% + 0.10 x Pb% + 0.01 x Ag g/t + 0.65 x Au g/t

For personal use only

APPENDIX 2

SUMMARY OF MINERAL RESOURCE AND REPORTING CRITERIA

As per ASX Listing Rule 5.8 and the JORC (2012 Edition) reporting guidelines, a summary of the material information used to estimate the Mineral Resource is detailed below (for more detail please refer to JORC Table 1, Sections 1 to 3 included below).

Geology and geological interpretation

The Mons Cupri copper-zinc-lead-silver-gold deposit occurs within the Archaean-aged Pilbara Craton, a granite-greenstone terrane formed between 3,600 Ma and 2,800 Ma. The Whim Creek Greenstone Belt forms a major constituent of the Pilbara Craton and comprises a northeast trending, arcuate, rift sequence encompassing the Mons Cupri dacite unconformably overlain by the Bookingarra Group of volcanicastics and mafic to ultramafic volcanics, which wrap around the Caines Well batholith. The Whim Creek Greenstone belt is confined to the north-west by the Scholl Shear and to the south-east by the Loudens Fault.

Known mineralisation at the Project is confined to the Bookingarra Group volcaniclastics, in particular the Cistern Formation (Mons Cupri) and the Rushall Slate (Whim Creek and Salt Creek), both of which outcrop extensively across the Project area. These units have been disrupted by multiple tectonic events, causing folding and faulting.

The mineralisation at the Whim Creek Project is interpreted to be of the Volcanogenic Massive Sulphide (VMS) style. These deposits are interpreted to form in close association with submarine volcanism through the circulation of hydrothermal fluids and subsequent exhalation of sulphide mineralisation on the ancient seafloor similar to present-day black smokers. VMS mineralisation typically forms concordant or strata-bound lenses of polymetallic semi-massive to massive sulphides, which are underlain by discordant feeder-type vein-systems and associated alteration.

Mineralisation is structurally controlled and hosted within a strongly chloritised, steeply-dipping volcaniclastic unit that strikes approximately 290° true and reaches a maximum width of around 250m. The northern contact is controlled by a shear at depth. Syn-volcanic faulting is considered to have downthrown and preserved the mineralised sequence within a fault-bound block; this revised structural interpretation has been incorporated into the current geological model and is not considered to introduce material uncertainty to the Mineral Resource estimate.

The dominant mineralisation style is stockwork/stringer veining, comprising a network of sub-vertical, anastomosing veins between 1cm and 15cm in width with no strongly preferred orientation other than a general steepness of dip, together with high-grade disseminated sulphides, predominantly copper, near the feeder zone and a massive sulphide horizon at the top consisting predominantly of Zn-Pb-Ag.

For personal use only

Drilling techniques

The Mons Cupri deposit and surrounds have been drilled by a succession of operators since the late 1960s using a combination of open-hole percussion, reverse circulation (RC) and diamond (DD) drilling. Drilling to date comprises 37 percussion holes, representing approximately 6% of total metres drilled; 299 RC holes, representing approximately 33% of total metres drilled; and 233 diamond holes, which account for the balance.

The 37 percussion holes were completed by Australian Inland Exploration (AIE) in the late 1960s, principally into the now-depleted oxide ore zone. No drilling details for these holes are available.

RC drilling has been undertaken with face-sampling hammers throughout. Dominion Mining Limited (Dominion) used a 5¼ inch face-sampling hammer in 1994 and a 4¾ inch hammer in 1995, while details for the 1991 program are not available. Straits Resources Ltd (Straits) used 5.125 inch, 5.25 inch and 5.5 inch face-sampling hammers between 2004 and 2008. Venturex Resources Ltd (Venturex, now Develop Global Ltd) and Anax both used 5.5 inch face-sampling hammers. Operator programmes comprise 98 RC holes by Dominion (1991–1996), 155 RC holes by Straits (2004–2008), 42 RC holes by Venturex (2010–2018) and four RC holes by Anax (2022).

Diamond drilling has been completed at AX, BX, BQ, NQ and HQ core diameters. AIE drilled 161 diamond holes of AX, BX and BQ diameter between 1969 and 1971, targeting oxide and sulphide mineralisation as well as conceptual targets away from Mons Cupri. TexasGulf completed a 15-hole HQ diameter metallurgical programme in 1980, principally targeting the sulphide portions of the deposit. Dominion drilled nine NQ and HQ diamond holes between 1994 and 1996. Straits completed 18 diamond holes between 2004 and 2008 and Venturex 24 diamond holes between 2010 and 2018, predominantly at NQ or HQ diameter. Anax has completed six HQ diamond drill holes at the deposit.

Hole Spacing, data spacing and distribution

Drill spacing near the top of the resource is typically 20 m x 20m, and spacing widens towards the margins and at depth. Drilling within the Mons Cupri main pit area, which supports the Measured classification, has been completed to approximately 20 m by 20 m spacing. The current data spacing and distribution is considered adequate to assume geological and grade continuity of the mineralised domains and is appropriate for the Mineral Resource estimation procedures and classifications applied.

Sampling and sub-sampling techniques

Historical Sampling (pre-1990)

For the AIE percussion drilling of the late 1960s, neither the size of samples nor the nature of the sample collection methodology is known. For the 1969 to 1971 AIE diamond programme, one-foot to five-foot intervals were submitted for assay. No records of the volume of core submitted survive; however, a core disposal site immediately west of Mons Cupri consists almost entirely of half core, which suggests

For personal use only

half core was submitted for analysis. No information on sample preparation is available for this drilling. A metallurgical progress report for the 1980 TexasGulf diamond programme recommended waiting for assays to be finalised, which suggests that either half or quarter core was submitted for assay prior to the programme commencing.

Dominion (1991 to 1996)

All 1 m RC samples from within visually logged mineralised zones were riffle split to approximately 3 kg sub-samples. Samples outside these zones were composited into 2 m to 4 m composites or were not assayed, with any composite returning greater than 0.2% Cu re-sampled at 1 m intervals. Diamond core was cut with a diamond blade saw and quarter core was sampled for assay at approximately 1 m intervals. Both RC and core samples were prepared for analysis by a single-stage mix and grind ball mill.

Straits (2004 to 2008)

Approximately 35% of RC samples were collected using a splitter, with the remaining samples collected using a spear. Diamond core samples submitted for assay were primarily half core, with quarter core samples collected occasionally. Samples were crushed and pulverised, with a 0.25 g sub-sample taken for base and other metal analysis (0.4 g for ore-grade samples) and a 30 g sample taken for fire assay.

Venturex (2010 to 2018)

RC drilling produced 1 m samples that were split at the rig using a cone splitter, producing sub-samples of approximately 3 kg. Diamond core was cut on geologically determined intervals of 0.25 m to 1.5 m. Samples were weighed, dried, crushed and pulverised to produce a pulp sub-sample for analysis.

Anax Metals (2020 to present)

Whole Anax diamond core was processed through the Minalyzer CS continuous XRF scanner unit in Perth, Western Australia. Thirty-one calibration samples were selected and submitted to Bureau Veritas in Perth for standard geochemical assay. These samples consisted of quarter core, or quarter splits taken from core crushed to –25 mm. Bureau Veritas crushed the samples where required and pulverised them to 90% passing 75 µm.

For the four RC holes completed by Anax in 2022, samples were collected at 1 m intervals for every hole using a cyclone separator on the rig to generate a representative sample for each metre drilled, with sample masses ranging from 1 kg to 3 kg. RC chip samples observed to contain sulphides were despatched to LabWest in Perth for drying and crushing preparation.

Sample analysis method

Historical Analyses (pre-1990)

No information is available regarding the assay methodology used for the percussion holes drilled in the 1960s; samples were analysed at Mining & Agricultural Laboratories and Geochemical and

Mineralogical Laboratories Ltd. Samples from the diamond holes drilled between 1969 and 1971 were submitted to a number of different laboratories for Cu, Pb, Zn, Ag and occasionally Au, with one laboratory reporting the use of Atomic Absorption Spectroscopy (AAS).

Samples from the 1980 diamond programme were analysed by Pilbara Laboratories Pty Ltd, with gold determined by 50 g fire assay and sulphur by Leco furnace. The analytical technique listed on the analytical report for Ag, Cu, Pb and Zn is "ore grade", with detection limits of 1 ppm for Ag and 0.01% for base metals and quoted precision of ±5%. The exact method is not specified.

Dominion (1991 to 1996)

RC and diamond samples were analysed for total copper using a four-acid digest (a multi-acid attack including hydrofluoric acid), suitable for the dissolution of most silica-based samples, with an AAS finish. Samples containing visible galena and sphalerite were additionally analysed for Zn, Pb and Ag, with selected samples analysed for Au and selected samples analysed for cyanide-soluble copper. Analyses were carried out predominantly by Genalysis, with occasional analyses by Australian Assay Laboratories.

Straits (2004 to 2008)

Samples were primarily analysed by ALS. Submitted samples were crushed and pulverised, with a 0.25 g sub-sample analysed for base and other metals by four-acid digest with an ICP finish (method ME-ICP61), and gold determined from a 30 g sample using standard fire assay with an AAS finish. Ore-grade samples were assayed using the OG-62 method, being a four-acid digest on a 0.4 g sample followed by an ICP finish. The acids used were hydrofluoric, nitric, perchloric and hydrochloric, suitable for the dissolution of most silica-based samples; the method approaches total dissolution of most minerals.

Venturex (2010 to 2018)

Samples were primarily analysed by ALS. Submitted samples were weighed, dried, crushed and pulverised (total preparation) to produce a pulp sub-sample for analysis by four-acid digest with an ICP-OES, ICP-MS or fire assay/AAS (gold) finish.

Anax Metals (2020 to present)

Intersections for Anax core were obtained using the Minalyzer CS system, which completes in situ, non-destructive analysis of drill core by X-ray fluorescence (XRF) using energy-dispersive spectrometry. The X-ray beam scans at a width of 2 cm by 1 mm thick, perpendicular to the drill core axis. Thirty-one calibration samples were collected and submitted to Bureau Veritas for laboratory geochemical analysis: assays were determined for all calibration samples by fused bead XRF, and for approximately 18 samples by four-acid digest with ICP-AES and ICP-MS finish. There was very high correlation between the ICP and XRF results. The laboratory results were supplied to Minalyzer, which used them to finalise the calibrations and generate the final set of XRF results.

For personal use only

For personal use only

RC samples were analysed by LabWest in Perth using an aqua regia microwave digest preparation followed by ICP-MS and ICP-OES analysis, with gold determined from a 25 g sample, together with a suite of 50 elements.

Cut-off grades

A copper equivalent (CuEq) grade of 0.50% has been used to define the cut-off grade for reporting Mineral Resources. The CuEq calculation adjusts individual grades for all metals included in the metal equivalent calculation applying the following modifying factors: metallurgical recoveries, payability, TC/RC and metal prices. The use of a CuEq grade is considered appropriate for the style of mineralisation. The 0.50% CuEq cut-off was selected based on the Whim Creek Definitive Feasibility Study update (refer to ASX announcement of 24 February 2026), in which the marginal cut-off grade for open pittable Ore Reserves approximated 0.50% CuEq.

Estimation Methodology

Composited drill hole samples (to 1m) contained within the mineralised domains supported the interpolation of block grades, using a hard boundary interpolation, into the geologically guided grade envelopes (0.3% to 0.5% combined Cu+Pb+Zn). Distinct internal high-grade massive sulphide Zn and Pb zones were also modelled correlating to an approximate 8-10% Zn cut-off. Cu, Zn, Pb, Au and Ag grades were estimated into the model using Ordinary Kriging (OK). Search ellipses were aligned along any changing strikes and dips of the domains.

A combination of methods, including grade histograms, log probability plots and statistical tools, were used to ascertain whether top cutting was required. Influences of extreme sample distribution outliers are reduced by top-cutting on a domain basis. Based on this statistical analysis of the data population, and checks for clustered grades, top-cuts were applied to 6 of the 18 domains for Cu, 2 for Zn, 2 for Pb, 1 for Au and none for Ag.

Directional variograms were modelled by domain using traditional variograms. Nugget values are moderate to low (around 15%) and structure ranges up to 50m. Domains with more limited samples were assigned variography of geologically similar, adjacent domains.

Block sizes for each deposit model were based upon the average drill spacing, with block sizes set to approximately a quarter of the drill spacing in the easting and northing directions. Sub-celling was used to constrain the large block sizes within the geological envelopes. The first pass used a maximum of 12 samples, a minimum of 6 samples and maximum per hole of 5 samples, then the other passes used a maximum of 24 samples, a minimum of 8 samples and maximum per hole of 5 samples, within increasing search ellipses of 30m, 60m, 120m with the last pass populating any remaining blocks.

For the bulk densities, statistical analysis included comparison by mineralised domains vs. waste, rock type, oxidation, depth below surface and potential correlation with multi-element assays (including

For personal use only

sulphide zone elements Fe, Cu, Zn, Pb and S – and combinations thereof). The result for the combined Cu+Zn+Pb+Fe+S regression was identified as being the potential best option – but could not be used due to only 30-35% of samples having Fe and S assays. As such, the Cu+Zn+Pb was determined to be most appropriate for the mineralised domains with at least 78% of samples having Cu+Zn+Pb assays. Zn and Pb assays were predominantly absent in the oxide zone that has been mined.

Bulk densities have been calculated into the fresh mineralised zones of the block model based on the proportion of Cu, Zn and Pb using regression as follows:

- Bulk density = ((Cu% + Pb% + Zn%)*0.0269)+2.8683

This has been adjusted for the oxide and transition zones (ox_code 1 and 3) using depth below surface (dbs).

The waste material has been assigned a bulk density for the oxide and fresh zones but using regressions against depth below surface for the transition, as follows:

- Oxide Waste: 2.0t/m^3
- Transition Waste: (dbs * (0.0052)) + 2.41 where dbs is Depth Below Surface
- Fresh Waste: 2.76 t/m^3

Classification criteria

The Mineral Resource has been classified on the basis of confidence in the geological model, continuity of mineralised zones, drilling density, confidence in the underlying database and the available bulk density information. All factors considered; the resource estimate has in part been assigned to Measured and Indicated resources with the remainder to the Inferred category.

Measured classification is limited to the Mons Cupri main pit area, which coincides with an area drilled to approximately 20 m by 20 m spacing. Drill spacing supporting Indicated classification is up to 35-40m depending on geological model confidence and mineralisation continuity. The extremities were all classified as Inferred and limited due to the constraining wireframes.

To reflect the Reasonable Prospects of Eventual Economic Extraction (RPEEE) as described by the JORC Code (2012), the Mons Cupri MRE was constrained using pit shells that incorporates modifying factors determined in the 2026 Anax Feasibility Study update (refer to ASX announcement of 24 February 2026)[4] and metal prices of $15,000/t Cu; $3,700/t Zn; $2,200/t Pb, $4,500/oz Au and $70/oz Ag (all in US$) and FX of 0.70. The metal prices used are approaching or are within the range of recent commodity prices and considered conservative for the purpose of defining RPEEE. The revenue factor (RF) 1 pit was used as the lower limit of any defined Measured and Indicated resources, in combination with other factors (drill spacing, geological confidence, etc.). The RF1.5 shell was used, again in combination with other factors, to define the lower limit of Inferred resources with some domain boundaries extended a short distance below the pit base in order to avoid fragmented shapes.

The Mons Cupri Mineral Resource in part has been classified as Measured and Indicated with the remainder as Inferred according to JORC 2012.

The classified Mineral Resource has been depleted appropriately using the EOM surveyed pit produced by the Straits Resources Mine Surveyor in November 2008 (Mons Cupri main pit) and December 2008 (NW Pit).

Mining and metallurgical methods and parameters

The potential mining method is considered to be open pit mining. Flotation test work has been completed by TexasGulf, Straits, Venturex and Anax on representative material with marketable copper, zinc and lead recoveries achieved. Test work conducted by Anax resulted in aggregate gold and silver recoveries in copper and lead concentrates typically ranging between 60 and 80%.

For personal use only

For personal use only

APPENDIX 3 – JORC Tables

Section 1 Sampling Techniques and Data

	JORC Code Explanation	*Commentary*
Sampling techniques	• *Nature and quality of sampling (e.g. cut channels, random chips, or specific specialised industry standard measurement tools appropriate to the minerals under investigation, such as down hole gamma sondes, or handheld XRF instruments, etc.). These examples should not be taken as limiting the broad meaning of sampling.* • *Include reference to measures taken to ensure sample representivity and the appropriate calibration of any measurement tools or systems used.* • *Aspects of the determination of mineralisation that are Material to the Public Report.* • *In cases where 'industry standard' work has been done this would be relatively simple (e.g. 'reverse circulation drilling was used to obtain 1 m samples from which 3 kg was pulverised to produce a 30 g charge for fire assay'). In other cases more explanation may be required, such as where there is coarse gold that has inherent sampling problems. Unusual commodities or mineralisation types (e.g. submarine nodules) may warrant disclosure of detailed information.*	• *The deposit and immediate surrounds have been sampled with a combination of open hole percussion, reverse circulation (RC) and diamond drill (DD) holes.* • *In the late 1960s, 37 percussion drill holes were completed by Australian Inland Exploration (AIE) at Mons Cupri, primarily drilled into the now depleted oxide ore zone. The size of samples and the nature of the sample collection methodology is not known. Samples were analysed at Mining & Agricultural Laboratories (MAL) and Geochemical and Mineralogical Laboratories Ltd (GAM).* • *Between 1969 and 1971, a total of 161 DD holes consisting of AX (30mm), BX (42mm) and BQ (36.4mm) diameter was drilled by AIE targeting oxide and sulphide resources, as well as conceptual targets away from Mons Cupri. One to five-foot intervals were submitted to numerous laboratories for Cu, Pb, Zn, Ag and occasionally Au assays. No information on volume of core submitted for geochemical analysis are available, but a core disposal site located immediately west of Mons Cupri consists almost entirely of half core, suggesting half core was submitted for analysis. One laboratory reported using Atomic Absorption Spectroscopy, but no information is available regarding sample preparation. Multiple laboratories were used for assays.* • *A 15-hole HQ diameter metallurgical DD programme primarily targeting sulphide portions of the deposit was completed by TexasGulf in 1980. A metallurgical progress report recommended waiting for assays to be finalised, suggesting that either half or quarter core was used for assay. Samples were analysed by Pilbara Laboratories Pty Ltd with Au determined by 50g Fire Assay, sulphur by Leco Furnace. Determinations of Ag, Cu, Pb and Zn are listed in the assay files are "Ore Grade," but the exact method is not specified.* • *98 RC holes were completed between 1991 and 1996 by Dominion Mining primarily targeting oxide resources. All 1m RC samples from within visually logged mineralised zones were riffle split to ~3kg samples. Samples outside of these zones were composited into 2m to 4m composites or not assayed. Any composite sample returning more than 0.2% Cu was resampled at 1m intervals. Samples were prepared for analysis by a "single stage mix and grind" ball mill and analysed for total copper using a 4-acid digest with AAS finish. Samples with visible galena and sphalerite were analysed for Zn, Pb and Ag with selected samples*

For personal use only

		analysed for Au. Selected samples were analysed for cyanide soluble copper. Analyses were carried out predominantly by Genalysis with occasional analyses by Australian Assay Laboratories (AAL). • *Three NQ and 6 HQ diamond core holes were drilled between 1994 and 1996 by Dominion Mining primarily targeting oxide resources. Drill core was cut with a diamond blade saw and quarter core was sampled for assay to approximately 1m intervals. Samples were prepared for analysis by a "single stage mix and grind" ball mill. All samples were analysed for total copper using a multi acid attack including HF with AAS finish. Selected samples were analysed for cyanide soluble copper. Analyses were carried out predominantly by Genalysis and Australian Assay Laboratories (AAL).* • *Straits Resources completed 155 RC and 18 DD holes between 2004 and 2008 targeting oxide and sulphide resources, as well as near-mine targets. Approximately 35% of RC samples were collected using a splitter, with the remaining samples collected using spear. DD samples submitted for assay were primarily half core, with occasionally quarter core. Samples were primarily analysed by ALS – with submitted samples crushed, pulverised and a 0.25g sub-sample analysed for base and other metals using Inductively Coupled Plasma – Atomic Emission Spectroscopy (ME-ICP61), and gold determined from a 30g sample using standard fire assay method. Ore grade samples were assayed using the OG-62 method – 4 acid-digest on a 0.4g sample followed by and ICP finish.* • *Venturex Resources Ltd (now Develop Global Ltd) drilled 42 RC and 24 DD holes between 2010 and 2018 targeting sulphide resources and extensions, as well as geophysical targets. RC drilling produced 1m RC drill samples that were split at the rig using a cone splitter producing samples of approximately 3 kg. Diamond drilling was completed to industry standard using predominantly NQ or HQ size core. Diamond core was cut on geologically determined intervals (0.25–1.5 m). Samples were primarily analysed by ALS – with submitted samples were weighed, dried, crushed and pulverised (total prep) to produce a pulp sub-sample for analysis by 4-acid digest with an ICP/OES, ICP/MS or FA/AAS (gold) finish.* • *Anax completed six DD holes between 2020 and 2022. They were processed through the Minalyzer CS continuous XRF scanner unit in Perth, WA. 31 calibration samples were selected and submitted to Bureau Veritas (Perth) for standard geochemical assays. Samples consisted of ¼ core or ¼ splits from -25mm crushed core. Assays were determined for all samples using a fused bead XRF analysis. Assays were also determined for approximately 18 samples using 4 acid digest + ICP/AES, ICP/MS. There was very high correlation between*

For personal use only

		the ICP and XRF results. The XRF assay results were used by Minalyzer to finalise calibrations and to generate a set of XRF results. • *In 2022, Anax completed four RC drill holes at Mons Cupri. Samples were collected at 1m intervals for every hole, using a cyclone separator on the rig to generate a representative sample for each metre drilled. Sample ranged in mass from 1 to 3kg. RC chip samples that were observed to contain sulphides were sent to LabWest in Perth for drying and crushing preparation, followed by aqua regia microwave digest and ICP-MS and ICP-OES analysis for gold (25g sample) and a suite of 50 elements.*
Drilling techniques	• *Drill type (e.g. core, reverse circulation, open-hole hammer, rotary air blast, auger, Bangka, sonic, etc.) and details (e.g. core diameter, triple or standard tube, depth of diamond tails, face-sampling bit or other type, whether core is oriented and if so, by what method, etc.).*	• *37 Percussion holes have been drilled at Mons Cupri constituting 6% of total drilling meters. No drilling details are available.* • *299 RC holes have been completed at Mons Cupri constituting 33% of total drilling meters. Dominion drilling used a 5 ¼" face sampling hammer in 1994 and a 4 ¾" face sampling hammer in 1995. Between 2004 and 2008, Straits completed RC drilling using 5.125," 5.25" and 5.5" face sampling hammers. Venturex and Anax used 5.5" face sampling hammers for RC drilling.* • *233 DD holes have been completed at Mons Cupri with diameters ranging from AX, BQ, BX, NQ and HQ diameter. Straits, Venturex and Anax core was oriented. The method by which Straits and Venturex orientated core is not known. Anax core was drilled triple tube and oriented using the ACT orientation system.*
Drill sample recovery	• *Method of recording and assessing core and chip sample recoveries and results assessed.* • *Measures taken to maximise sample recovery and ensure representative nature of the samples.* • *Whether a relationship exists between sample recovery and grade and whether sample bias may have occurred due to preferential loss/gain of fine/coarse material.*	• *Core recovery was recorded by most operators (173 out of 233 DD holes drilled) as a percentage of measured recovered core versus drilled distance. Recoveries in mineralised zones approximate 100%.* • *No information about sample recovery for RC drilling prior to 2010 is available. Venturex previously reported that RC samples were compared to standards to estimate sample recoveries, reported to be consistently high. RC recovery was not measured by Anax.* • *No sample bias has been established.*
Logging	• *Whether core and chip samples have been geologically and geotechnically logged to a level of detail to support appropriate Mineral Resource estimation, mining studies and metallurgical studies.*	• *Historical (pre-2000) DD and RC/percussion holes were quantitatively logged in full. No core photographs are available.*

For personal use only

	• *Whether logging is qualitative or quantitative in nature. Core (or costean, channel, etc.) photography.* • *The total length and percentage of the relevant intersections logged.*	• *Diamond drill core was quantitatively logged with ore photographs taken for all core drilled since 2000. RC drill holes were qualitatively logged, and RC chip tray samples collected and stored.* • *Anax diamond drill holes have been geologically and geotechnically logged in full. RC drilling by Anax was geologically logged.* • *Logging is at an appropriate detailed quantitative standard to support geological, resource, reserve estimations and feasibility studies.*
Sub-sampling techniques and sample preparation	• *If core, whether cut or sawn and whether quarter, half or all core taken.* • *If non-core, whether riffled, tube sampled, rotary split, etc. and whether sampled wet or dry.* • *For all sample types, the nature, quality and appropriateness of the sample preparation technique.* • *Quality control procedures adopted for all sub-sampling stages to maximise representivity of samples.* • *Measures taken to ensure that the sampling is representative of the in situ material collected, including for instance results for field duplicate/second-half sampling.* • *Whether sample sizes are appropriate to the grain size of the material being sampled.*	• *No information is available about sub-sampling techniques and sample preparation for holes drilled prior to 1990, except for one laboratory used in 1969 who reported "Samples crushed to – ¼ – split to -80, Ag digestion on HNO3/HCl."* • *Dominion RC holes were riffle split to ~3kg samples. Samples were prepared for analysis by a "single stage mix and grind" ball mill. Dominion core holes were cut with a diamond blade saw and quarter core was sampled for assay to approximately 1m intervals. Samples were prepared for analysis by a "single stage mix and grind" ball mill. A limited number of laboratory duplicates reported in assay reports demonstrated good repeatability.* • *Approximately 35% of Straits RC samples were collected using a splitter, with the remaining samples collected using spear. Straits DD samples submitted for assay were primarily half core and occasionally quarter core. Samples were crushed, pulverised and a 0.25g sub-sample analysed for base and other metals and gold determined from a 30g sample using standard fire assay method. For ore grade samples, a 0.4g sub-sample was analysed for base and other metals. Field duplicates were routinely collected for RC samples by Straits and demonstrated good repeatability. Laboratory pulp duplicates demonstrated excellent repeatability.* • *Venturex RC drilling produced 1m RC drill samples that were split at the rig using a cone splitter producing samples of approximately 3 kg. Diamond drilling was completed to industry standard using predominantly NQ or HQ size core. Diamond core was cut on geologically determined intervals (0.25–1.5 m). Samples were weighed, dried, crushed and pulverised (total prep) to produce a pulp sub-sample for analysis. Field duplicates were routinely collected for RC samples by Venturex and demonstrated good repeatability. Laboratory pulp duplicates demonstrated excellent repeatability.* • *Anax drill core was processed through the Minalyzer CS continuous XRF scanner unit in Perth, WA. 31 calibration samples were selected and submitted to Bureau Veritas (Perth) for standard geochemical assays. Samples consisted of ¼ core or ¼ splits from -25mm*

For personal use only

		crushed core. Samples were crushed where required and pulverised by Bureau Veritas to 90% passing 75 µm. The XRF assay results were used by Minalyzer to finalise calibrations and to generate a set of XRF results. • *Anax RC samples were sent to LabWest in Perth for drying and crushing preparation, followed by aqua regia microwave digest. Field duplicates were routinely collected for RC samples by Anax and demonstrated good repeatability. Laboratory pulp duplicates demonstrated excellent repeatability.* • *The sample sizes employed are considered appropriate.*
Quality of assay data and laboratory tests	• *The nature, quality and appropriateness of the assaying and laboratory procedures used and whether the technique is considered partial or total.* • *For geophysical tools, spectrometers, handheld XRF instruments, etc., the parameters used in determining the analysis including instrument make and model, reading times, calibrations factors applied and their derivation, etc.* • *Nature of quality control procedures adopted (e.g. standards, blanks, duplicates, external laboratory checks) and whether acceptable levels of accuracy (i.e. lack of bias) and precision have been established.*	• *No information about the assay methodology used in percussion holes drilled in the 1960s are available.* • *Samples from DD holes drilled between 1969 and 1971 were analysed by several different laboratories with one reporting using Atomic Absorption Spectroscopy. Umpire checks were used for quality control – particularly during the early phases of the programme. Occasionally, internal repeats were completed by the assay laboratory.* • *Samples from diamond drilling in 1980 was analysed using Fire Assay (Au), Leco Furnace (S). The analytical technique listed for Ag, Cu, Pb and Zn on the analytical report is "Ore grade" with detection limited of 1ppm for Ag and 0.01% for base metals. Precision for these elements were quoted at +/- 5%.* • *RC and DD samples generated by Dominion (1991 to 1996) were analysed for total copper using a 4-acid digest, suitable for the dissolution of most silica-based samples, with AAS finish. Samples with visible galena and sphalerite were analysed for Zn, Pb and Ag with selected samples analysed for Au. No field duplicates or field standards appeared to have been used by Dominion. Some internal lab checks for Pb, Zn, Ag and Au were reported.* • *Straits (2004 to 2008) used analytical techniques involving a 4-acid digest multi-element suite with ICP/MS finish (30 g FA/AAS for precious metals). The acids used were hydrofluoric, nitric, perchloric and hydrochloric acids, suitable for the dissolution of most silica-based samples. The method approaches total dissolution of most minerals. Straits routinely submitted field duplicates, blanks and standards.* • *Venturex (2010 to 2018) routinely submitted duplicates for RC samples in their submissions. No field standards were analysed.*

For personal use only

		• *Intersections for Anax core were obtained using Minalyzer CS which completed in situ non-destructive analyses of drill cores through X-ray fluorescence (XRF) analysis by energy-dispersive spectrometry. The X-ray beam scans at a width of 2cm wide by 1mm thick perpendicular to the drill core axis. 31 calibration samples were collected and sent for laboratory geochemical analyses. Results from the calibration samples were supplied to Minalyzer, who generated final XRF results. No blind CRMs were inserted as part of the calibration analysis process. CRMs were analysed by the laboratory as part of its internal QAQC processes.* • *2022 Anax RC drilling was analysed using an aqua regia microwave digest preparation with ICP/MS or OES analysis. Field duplicates and standards were routinely submitted.* •
Verification of sampling and assaying	• *The verification of significant intersections by either independent or alternative company personnel.* • *The use of twinned holes.* • *Documentation of primary data, data entry procedures, data verification, data storage (physical and electronic) protocols.* • *Discuss any adjustment to assay data.*	• *No verification procedures for drilling conducted prior to 2010 are available.* • *Venturex significant intersections were reportedly viewed by the Exploration Manager and Managing Director and verified by portable XRF data collected in the field and cross-checked against the final assays when received.* • *Anax DD Minalyzer XRF results were validated through calibration samples and through comparison of calculated head grades for bulk composites against actual head assays from fines generated when composites were crushed.* • *Anax RC chip trays were scanned with the Minalyzer XRF system and results were compared against mineralised intervals that were analysed through traditional geochemical methods.* • *Twinned holes have been drilled in the Mons Cupri main mineralised area approximately 30m west of the western wall of the oxide pit. Holes drilled in proximity are A01 (AIE Percussion), MC145 (DD), MC94RC1 (Dominion RC) and MSD006 (Dominion DD). Overlapping intervals were evaluated using composites and there is very good correlation between all four holes for Cu, Pb, Zn, Ag and Au (except Au for A01 which contained no Au assays). Venturex completed a DD twin (MCD008) of MCR006 (also drilled by Venturex). Overlapping intervals were evaluated using composites and there is good overall correlation between Cu, Pb and Zn. The average Ag and Au in MCR006 is higher than MCD008 is believed to be related to a localised 5m high-grade copper zone (+ Ag, Au) intersected in MCR006 which has markedly lower values in the corresponding zone in MCD008.*

For personal use only

		• *Paper copies of tabulated assay results and original assay laboratory reports have been retained for AIE drilling. All laboratory reports have been retained for TexasGulf drilling. Assays were originally captured by Dominion, with reports of verification by Straits and Venturex, although no methodology of data verification processes was provided. Anax re-captured all available historical AIE and TexasGulf assay data and compared values against the database. Assay and/or sampling data was updated by Anax's database consultants where errors were identified. Ag and Au analyses were captured in their original reported units (oz / short ton for most of the AIE drilling) and captured in the database in that format. Results are converted into ppm during the database export process.* • *Some original assay laboratory reports for Dominion drilling have been retained. Anax re-captured all available assay data, as well as multi element data (Pb, Zn, S, Ag and Au) that had not previously been captured. Newly captured data was compared against the database and assay and/or sampling data was updated by Anax's database consultants where errors were identified.* • *Straits data is believed to have been captured on Excel spreadsheets and provided to a database administrator who recorded assay intervals in the database. Electronic assay report files were entered by the database admin once received from the laboratory. Original laboratory and pdf report files from ALS have been retained and were re-imported by Anax's independent database consultants, MRG Data.* • *Venturex and Anax typically used a set of standard Excel templates on a data logger and uploaded to a Notebook computer. The data was sent to Perth office for verification and compilation into an SQL database by independent database administrators.* • *All below detection limit assays are stored in the database as negative assays (negative half the detection limit). No other assay adjustments were made to assay data.* • *Anax's drilling database is stored in a Datashed-SQL database which is maintained by independent database management providers, MRG Data. A database migration and audit were completed by MRG Data in January 2021. Substantial verification and collection of historical data have been completed to date, with additional data capture ongoing.*
Location of data points	• *Accuracy and quality of surveys used to locate drill holes (collar and down-hole surveys), trenches, mine workings and other locations used in Mineral Resource estimation.*	• *Historical collars (AIE 1968–71, TexasGulf 1980) were surveyed/digitised by Dominion mine surveyors in 1994–96, originally in AMG84 Zone 50 and using the imperial grid initial established to orientate drilling.* • *Anax field staff located several historical collars (AIE and TexasGulf) at Mons Cupri. The locations were checked using a rover DGNSS in 2026 and collars were generally found to*

For personal use only

	• *Specification of the grid system used.* • *Quality and adequacy of topographic control.*	*be accurate to within 3 meters. Most of the AIE collars could not be located due to more recent mine-related disturbance. However, ample evidence of previous drilling (drill pads, wrenches, chains, core, etc.) was located within meters of the collars captured in the database.* • *Dominion and Straits collars were reportedly surveyed by qualified mine surveyors using AMG84 Zone 50.* • *Anax and Venturex typically used rover DGNSS systems to mark out and capture locations of drill holes in MGA 94 Zone 50.* • *A 0.5m-contour post mining airborne derived DEM was supplied by Venturex. The exact origin of the DEM is not known, but numerous spot checks have been carried out, and the DEM has been found to be accurate. EOM surveys completed by Straits surveyors were used to more accurately define surfaces within the pits.* • *The database received from Venturex contained MGA94 Zone 50 coordinates for historical holes (pre-2010) with a transformation that was applied in MapInfo. The AMG84→MGA94 transformation (MapInfo) differs from the Geoscience Australia-recommended NTv2 transformation, which caused a ~2.7m offset for pre-2010 holes vs post-2010 DGPS-surveyed drilling. Original AMG84 coordinates were re-imported and transformed to MGA2020 Zone 50 and MGA94 Zone 50 using the preferred Geoscience Australia transformations.* • *AIE mostly used a Tropari (single-point dip/azimuth every 30–60m) or acid tube when the Tropari instrument was unavailable. Low magnetic susceptibility readings (mean 6 x 10^{-5} SI) indicate minimal compass interference risk. All survey data was re-entered with no material errors identified.* • *For Straits, Venturex and Anax drilling, downhole surveys were performed by either single-shot Eastman camera or reflex gyro readings at 10–50 m downhole intervals.* • *The grid system used for the Mons Cupri Project is MGA2020 Zone 50.* • *Topographical control is deemed to be of adequate quality.*
Data spacing and distribution	• *Data spacing for reporting of Exploration Results.*	• *The current spacing is adequate to assume geological and grade continuity of the mineralised domains.*

For personal use only

	• *Whether the data spacing and distribution is sufficient to establish the degree of geological and grade continuity appropriate for the Mineral Resource and Ore Reserve estimation procedure(s) and classifications applied.* • *Whether sample compositing has been applied.*	• *Minalyzer CS produces samples at both 10cm and 1m resolution. Intersections reported are as per the 1m resolution data generated by Minalyzer.*
Orientation of data in relation to geological structure	• *Whether the orientation of sampling achieves unbiased sampling of possible structures and the extent to which this is known, considering the deposit type.* • *If the relationship between the drilling orientation and the orientation of key mineralised structures is considered to have introduced a sampling bias, this should be assessed and reported if material.*	• *The Mons Cupri drilling is orientated in multiple directions.* • *Given the stratigraphic nature of the mineralising system, no orientation-based sampling bias has been identified in the data.*
Sample security	• *The measures taken to ensure sample security.*	• *A reported previous independent audit of the data in 2009 concluded that the sampling protocols employed at that stage were adequate.* • *After 2010, the chain of custody was managed by Venturex. The samples were stored in a secure facility at Whim Creek, collected from site by Toll IPEC and delivered to the assay laboratory in Perth. Online tracking is used to track the progress of batches of samples.* • *Anax drilling was supervised by an independent geological consultant. Diamond core was logged and photographed, before being sent to Perth using commercial freight operators.*
Audits or reviews	• *The results of any audits or reviews of sampling techniques and data.*	• *Independent audits of the sampling techniques and data were reportedly completed as part of previous feasibility studies in 2008 (Straits) and 2011 (Snowden). The studies were reported to be comprehensive and covered all industry standard issues.* • *A database migration and audit were completed by database consultants, MRG, in January 2021. Independent verification and collection of historical data is ongoing.*

For personal use only

Section 2 Reporting of Exploration Results

(Criteria listed in the preceding section also apply to this section.)

Criteria	*JORC Code Explanation*	*Commentary*
Mineral tenement and land tenure status	• *Type, reference name/number, location and ownership including agreements or material issues with third parties such as joint ventures, partnerships, overriding royalties, native title interests, historical sites, wilderness or national park and environmental settings.* • *The security of the tenure held at the time of reporting along with any known impediments to obtaining a licence to operate in the area.*	• *Mons Cupri is located wholly within Mining Lease M47/238 and Anax has an 80% interest in the tenement, with Develop Global Limited holding the remaining interest.* • *The tenement is within the granted Ngarluma Native Title Claim.* • *The tenement is subject to a 1% NSR royalty on Anax's share of production.* • *The tenement is a granted Mining Lease in good standing within previous operating permits.*
Exploration done by other parties	• *Acknowledgment and appraisal of exploration by other parties.*	• *Previous exploration has been conducted at Mons Cupri by Australian Inland Exploration, Texas Gulf Australia, Dominion Mining Limited, Straits Resources Limited and Venturex Resources Limited.*
Geology	• *Deposit type, geological setting and style of mineralisation.*	• *The mineralisation at the Whim Creek Project is interpreted to be of the Volcanogenic Massive Sulphide (VMS) style.* • *Mineralisation is structurally controlled and hosted within a strongly chloritised, steeply dipping volcaniclastic unit that strikes approximately 290° true and reaches a maximum width of around 250m. The northern contact is controlled by a shear at depth. Syn-volcanic faulting is considered to have downthrown and preserved the mineralised sequence within a fault-bound block; this revised structural interpretation has been incorporated into the current geological model and is not considered to introduce material uncertainty to the Mineral Resource estimate.* • *The dominant mineralisation style at Mons Cupri is stockwork/stringer veining, comprising a network of sub-vertical, anastomosing veins between 1cm and 15cm in width with no strongly preferred orientation other than a general steepness of dip, together with high-grade disseminated sulphides, predominantly copper, near the feeder zone and a massive sulphide horizon at the top consisting predominantly of Zn-Pb-Ag.*

For personal use only

Criteria	JORC Code Explanation	Commentary
		• *Mineralisation at Mons Cupri NW occurs as a series of stacked lenses that are typically more zinc-dominant than the main Mons Cupri deposit and dip toward the south. The relationship between the Mons Cupri NW mineralisation and the main Mons Cupri deposit is not currently well constrained.*
Drill hole Information	• *A summary of all information material to the understanding of the exploration results including a tabulation of the following information for all Material drill holes:* • *easting and northing of the drill hole collar* • *elevation or RL (Reduced Level – elevation above sea level in metres) of the drill hole collar* • *dip and azimuth of the hole* • *down hole length and interception depth* • *hole length.* • *If the exclusion of this information is justified on the basis that the information is not Material and this exclusion does not detract from the understanding of the report, the Competent Person should clearly explain why this is the case.*	• *A full list of intersections used to generate the Mineral Resource has been included in this release.* • *All relevant drill hole information has been presented, including collar and survey information for both new and historical drilling.*
Data aggregation methods	• *In reporting Exploration Results, weighting averaging techniques, maximum and/or minimum grade truncations (e.g. cutting of high grades) and cut-off grades are usually Material and should be stated.* • *Where aggregate intercepts incorporate short lengths of high-grade results and longer lengths of low-grade results, the procedure used for such aggregation should be stated and some typical examples of such aggregations should be shown in detail.* • *The assumptions used for any reporting of metal equivalent values should be clearly stated.*	• *All reported assays have been length weighted.* • *No top-cut has been applied in the reporting of drill hole intersections.* • *Copper equivalent (CuEq) calculations are reported, and the calculation and underlying assumptions are provided in the release.* • *The copper equivalent (CuEq) calculation adjusts individual grades for all metals included in the metal equivalent calculation applying the following modifying factors: metallurgical recoveries, payability, TC/RC and metal prices. The following CuEq factors have been calculated to convert grades to a CuEq: Cu% = 1.0; Zn% = 0.19; Pb% = 0.10; Ag g/t = 0.01; Au g/t = 0.65*

For personal use only

Criteria	JORC Code Explanation	Commentary
Relationship between mineralisation widths and intercept lengths	• These relationships are particularly important in the reporting of Exploration Results. • If the geometry of the mineralisation with respect to the drill hole angle is known, its nature should be reported. • If it is not known and only the down hole lengths are reported, there should be a clear statement to this effect (e.g. 'down hole length, true width not known').	• Downhole widths are quoted for all drill holes. • The relationships between downhole widths and true widths for Mons Cupri are variable due to the geometry of the deposit.
Diagrams	• Appropriate maps and sections (with scales) and tabulations of intercepts should be included for any significant discovery being reported These should include, but not be limited to a plan view of drill hole collar locations and appropriate sectional views.	• No new intercepts are reported in this announcement.
Balanced reporting	• Where comprehensive reporting of all Exploration Results is not practicable, representative reporting of both low and high grades and/or widths should be practiced to avoid misleading reporting of Exploration Results.	• All relevant results have been reported.
Other substantive exploration data	• Other exploration data, if meaningful and material, should be reported including (but not limited to): geological observations; geophysical survey results; geochemical survey results; bulk samples – size and method of treatment; metallurgical test results; bulk density, groundwater, geotechnical and rock characteristics; potential deleterious or contaminating substances.	• Not Applicable.
Further work	• The nature and scale of planned further work (e.g. tests for lateral extensions or depth extensions or large-scale step-out drilling). • Diagrams clearly highlighting the areas of possible extensions, including the main geological interpretations and future drilling areas, provided this information is not commercially sensitive.	• Extensional drilling is currently in progress – refer to announcement dated 22 July 2026 (Exploration drilling commenced at Whim Creek).

For personal use only

Section 3 Estimation and Reporting of Mineral Resources

Criteria	*JORC Code explanation*	*Commentary*
Database integrity	• *Measures taken to ensure that data has not been corrupted by, for example, transcription or keying errors, between its initial collection and its use for Mineral Resource estimation purposes.*	• *The original database was compiled by Dominion and Straits and maintained by Venturex as a Microsoft SQL Server database.* • *The data was imported into a relational SQL Server database using DataShed™ (industry standard drill hole database management software).* • *The data are constantly audited and any discrepancies checked by Anax personnel before being updated in the database.*
	• *Data validation procedures used.*	• *Normal data validation checks were completed on import to the SQL database.* • *Data has not been checked back to WAMEX reports. All original assays have been supplied and a proportion of these have been checked against the database.* • *All logs are supplied as Excel spreadsheets and any discrepancies checked and corrected by field personnel.*
Site visits	• *Comment on any site visits undertaken by the Competent Person and the outcome of those visits.*	• *Andrew McDonald (Project Manager at Anax and Competent Person) has visited the site numerous times.* • *Lauritz Barnes (Independent Resource Consultant with Trepanier and Competent Person) visited the site from 10th to 12th March 2026. Whilst on site, Mr Barnes walked to Mons Cupri Deposit area checking drillhole collar locations for various drilling campaigns, downhole survey (when possible), current pit (depleted) areas including visible geology and structure (within the existing pits and road/track cuttings etc). Mr Barnes also inspected the core yard and logging shed with some core present. Note – no drilling was conducted at the time of the site visit so no drilling/logging/sampling/bulk density measuring etc procedures were observed.*
Geological interpretation	• *Confidence in (or conversely, the uncertainty of) the geological interpretation of the mineral deposit.* • *Nature of the data used and of any assumptions made.* • *The effect, if any, of alternative interpretations on Mineral Resource estimation.* • *The use of geology in guiding and controlling Mineral Resource estimation.* • *The factors affecting continuity both of grade and geology.*	• *The mineralisation at the Whim Creek is interpreted to be of the Volcanogenic Massive Sulphide (VMS) style. These deposits are interpreted to form in close association with submarine volcanism through the circulation of hydrothermal fluids and subsequent exhalation of sulphide mineralisation on the ancient seafloor similar to present-day black smokers. VMS mineralisation typically forms concordant or strata-bound lenses of polymetallic semi-massive to massive sulphides, which are underlain by discordant feeder-type vein-systems and associated alteration.* • *The Mons Cupri VMS deposit is hosted within the Archaean Whim Creek Group volcanic sequence of the West Pilbara Mineral Field. Historical mining at Mons Cupri focused on the near-surface oxide and transition zone mineralisation, which was mined out in 2008. The remaining mineral resources at Mons Cupri occur in the underlying primary sulphide system, comprising a massive sulphide horizon and a stringer/stockwork zone that fed it.* • *To the west of the historical Mons Cupri workings, the unoxidised portion of the VMS system is preserved in its original stratigraphic relationship. Here the sequence comprises,*

For personal use only

Criteria	JORC Code explanation	Commentary
		from top to bottom: a lead-zinc-rich massive sulphide zone, a semi-massive pyrite-chalcopyrite zone, and a pyrite-chalcopyrite stringer zone at the base. This stacked sulphide architecture is typical of VMS systems, with the massive lead-zinc sulphides representing the distal/upper exhalative facies and the stringer zone representing the underlying feeder or stockwork system through which mineralising fluids passed. • *The Mons Cupri hill consisted of the oxidised expression of the stringer zone at surface, with the overlying massive sulphide cap believed to have been eroded. At depth, however, the primary stringer and massive sulphide mineralisation remains intact and unweathered and is only partially tested by historical drilling.* • *Within the primary (unoxidised) stringer zone, copper mineralisation occurs as a stockwork of anastomosing, predominantly sub-vertical veins of silica-siderite-pyrite-chalcopyrite mineralogy, hosted within a strongly chloritised volcaniclastic (rhyolite) fragmental unit. Disseminated sulphide mineralisation, dominated by pyrite and chalcopyrite, becomes more abundant up-sequence toward the position of the overlying massive sulphide horizon, consistent with proximity to the exhalative centre.* • *The chloritised and mineralised zone that hosts both the stringer and massive sulphide mineralisation has a width of up to 250 m and appears to narrow with depth, but it may also be offset by a fault. Locally, the mineralised zone has been subjected to brittle deformation with a normal fault observed in the western wall of the oxide pit appearing to displace the mineralised zone up to 15m. The mineralised domain interpretations were based upon a combination of geology, pit mapping and observations, structural measurements (drill core and open pit), supporting multi-element lithochemistry (in particular S, Fe and target elements Cu, Zn and Pb) and lower cut-off grades of 0.3%-0.5% combined Cu + Pb +Zn.* • *The geological interpretation is supported by drill hole logging and assays, open pit bench mapping and mineralogical studies completed a number of companies since the 1960s and most recently by VentureX and Anax.* • *Oxidation surfaces were modelled using drillhole logs and pit mapping / observations, supporting multi-element lithochemistry (in particular S) plus metallurgical characteristics.* • *The confidence in the geological interpretation is considered robust.* • *No alternative interpretations have been considered at this stage.* • *Grade wireframes correlate extremely well with the logged geology, in particular the observed zoning sulphides present (chalcopyrite/chalcocite, pyrite, sphalerite and galena).* • *The key factor affecting continuity is the presence of the zoned sulphide rich horizons and pods.*

For personal use only

Criteria	JORC Code explanation	Commentary
Dimensions	• *The extent and variability of the Mineral Resource expressed as length (along strike or otherwise), plan width, and depth below surface to the upper and lower limits of the Mineral Resource.*	• *The main modelled mineralised domains have a total dimension of approximately 1200m (east-west), and 800m (north-south) in stacked lenses and ranging between -375m and 150m RL (AMSL).*
Estimation and modelling techniques	• *The nature and appropriateness of the estimation technique(s) applied and key assumptions, including treatment of extreme grade values, domaining, interpolation parameters and maximum distance of extrapolation from data points. If a computer assisted estimation method was chosen include a description of computer software and parameters used.* • *The availability of check estimates, previous estimates and/or mine production records and whether the Mineral Resource estimate takes appropriate account of such data.* • *The assumptions made regarding recovery of by-products.* • *Estimation of deleterious elements or other non-grade variables of economic significance (e.g. sulphur for acid mine drainage characterisation).* • *In the case of block model interpolation, the block size in relation to the average sample spacing and the search employed.* • *Any assumptions behind modelling of selective mining units.* • *Any assumptions about correlation between variables.* • *Description of how the geological interpretation was used to control the resource estimates.* • *Discussion of basis for using or not using grade cutting or capping.* • *The process of validation, the checking process used, the comparison of model data to drill hole data, and use of reconciliation data if available.*	• *Grade estimation using Ordinary Kriging (OK) was completed using Geovia Surpac™ software for Cu, Pb, Zn, Ag, Au. Fe and S were not able to be estimated due to only approximately 30-35% of samples having valid assays for these two elements.* • *Typical drill spacing ranges from 20m x 20m (with some infilled zones at slightly closer spaced) up to 100m x100m for the interpretation.* • *Drill hole samples were flagged with wire framed domain codes. Sample data was composited for elements Cu, Pb, Zn, Ag and Au to 1m using a best fit method. Since all holes were typically sampled on 1m intervals, there were only a very small number of residuals, typically in the diamond core holes that were sampled to geological contacts, and these were included for the estimation.* • *A combination of methods, including grade histograms, log probability plots and statistical tools, were used to ascertain whether top cutting was required. Influences of extreme sample distribution outliers are reduced by top-cutting on a domain basis. Based on this statistical analysis of the data population, a number of top-cuts were applied – to 6 of the 18 domains for Cu, 2 for Zn, 2 for Pb, 1 for Au and none for Ag.* • *Directional variograms were modelled by domain using traditional variograms. Nugget values are moderate to low (around 15%) and structure ranges up to 50m. Domains with more limited samples were assigned variography of geologically similar, adjacent domains.* • *Block model was constructed with parent blocks of 5m (E) by 5m (N) by 4m (RL) and sub-blocked to 0.625m (E) by 0.625m (N) by 0.5m (RL). All estimation was completed to the parent cell size.* • *Four estimation passes were used. The first pass had a limit of 30m, the second pass 60m, the third pass 120m and the fourth pass searching a large distance to fill the blocks within the wire framed zones. The first pass used a maximum of 12 samples, a minimum of 6 samples and maximum per hole of 5 samples, then the other passes used a maximum of 24 samples, a minimum of 8 samples and maximum per hole of 5 samples.* • *Search ellipse sizes were based primarily on a combination of the variography and the trends of the wire framed mineralised zones. Hard boundaries were applied between all estimation domains.* • *Validation of the block model included a volumetric comparison of the resource wireframes to the block model volumes. Validation of the grade estimate included comparison of block model grades to the declustered input composite grades plus swath*

For personal use only

Criteria	JORC Code explanation	Commentary
		plot comparison by easting, northing and elevation. Visual comparisons of input composite grades vs. block model grades were also completed.
Moisture	• Whether the tonnages are estimated on a dry basis or with natural moisture, and the method of determination of the moisture content.	• Tonnes have been estimated on a dry basis.
Cut-off parameters	• The basis of the adopted cut-off grade(s) or quality parameters applied.	• Cut-off grades primarily coincide with sulphide zonation, in particular Cu-rich (chalcopyrite dominant) and Zn-rich (sphalerite and galena dominant zones). • Cut-off grades were also selected with consideration of expected mining cut-off grades. The 0.50% CuEq reporting cut-off was selected with reference to the Whim Creek Definitive Feasibility Study update (refer to ASX announcement of 24 February 2026), in which the marginal cut-off grade for open pittable Ore Reserves approximated 0.50% CuEq.
Mining factors or assumptions	• Assumptions made regarding possible mining methods, minimum mining dimensions and internal (or, if applicable, external) mining dilution. It is always necessary as part of the process of determining reasonable prospects for eventual economic extraction to consider potential mining methods, but the assumptions made regarding mining methods and parameters when estimating Mineral Resources may not always be rigorous. Where this is the case, this should be reported with an explanation of the basis of the mining assumptions made.	• Based on the orientations, thicknesses and depths to which the mineralised lodes have been modelled, plus their estimated grades for Cu and Zn, the expected mining method is open pit mining.
Metallurgical factors or assumptions	• The basis for assumptions or predictions regarding metallurgical amenability. It is always necessary as part of the process of determining reasonable prospects for eventual economic extraction to consider potential metallurgical methods, but the assumptions regarding metallurgical treatment processes and parameters made when reporting Mineral Resources may not always be rigorous. Where this is the case, this should be reported with an explanation of the basis of the metallurgical assumptions made.	• Flotation test work has been completed by Straits, Venturex and Anax on representative material with marketable copper, zinc and lead recoveries achieved with acceptable deleterious element concentrations. • Aggregate silver and gold recoveries into copper and lead concentrates typically range between 60 and 80%. • Deleterious elements that will attract penalties in concentrates are primarily Bi, Zn, Pb and Hg. Penalties have been factored into marketability and financial modelling.
Environmental factors or assumptions	• Assumptions made regarding possible waste and process residue disposal options. It is always necessary as part of the process of determining reasonable prospects for eventual economic extraction to consider the potential environmental impacts of the mining and processing operation. While at this stage the determination of potential environmental impacts,	• Anax has an approved Mining Proposal (Reg ID 100771) and Works Approval (W6751) allowing for mining and processing of sulphide ore, for the construction of a waste dump at Mons Cupri and for disposal of tailings in remnant pits. • The existing waste rock dump will be expanded, and waste rock characterisation test work results were considered during the permitting process. Ample volumes of NAF material is likely to be generated during mining to allow for encapsulation of PAF material.

For personal use only

Criteria	JORC Code explanation	Commentary
	particularly for a greenfields project, may not always be well advanced, the status of early consideration of these potential environmental impacts should be reported. Where these aspects have not been considered this should be reported with an explanation of the environmental assumptions made.	• *Additional sterilisation drilling may be required depending on the ultimate waste dump location.*

Bulk density	• *Whether assumed or determined. If assumed, the basis for the assumptions. If determined, the method used, whether wet or dry, the frequency of the measurements, the nature, size and representativeness of the samples.*
	• *The bulk density for bulk material must have been measured by methods that adequately account for void spaces (vugs, porosity, etc), moisture and differences between rock and alteration zones within the deposit.*
	• *Discuss assumptions for bulk density estimates used in the evaluation process of the different materials.*
		• *A total of 1,230 bulk density measurements (Archimedes method) were used in the analysis with 474 measurements within the resource envelopes.*
		• *Statistical analysis included comparison by mineralised domains vs. waste, rock type, oxidation, depth below surface and potential correlation with multi-element assays (including sulphide zone elements Fe, Cu, Zn, Pb and S – and combinations thereof).*
		• *The result for the combined Cu+Zn+Pb+Fe+S regression was identified as being the potential best option – but could not be used due to only 30-35% of samples having Fe and S assays. As such, the Cu+Zn+Pb was determined to be most appropriate for the mineralised domains with at least 78% of samples having Cu+Zn+Pb assays.*
		• *Bulk densities have been calculated into the fresh mineralised zones of the block model based on the proportion of Cu, Zn and Pb using regression as follows:*
		  ○ *Bulk density = ((Cu%+Pb%+Zn%)*0.0269)+2.8683*
		• *This has been adjusted for the oxide and transition zones (ox_code 1 and 3) using depth below surface (dbs) by the following calculation:*
		  ○ *Bulk density = bulkdens * (1 + ((0.0000000999*(dbs*dbs*dbs)) - (0.0000401725*(dbs*dbs)) + (0.0049606888*dbs) - 0.1821226605))*
		• *The waste material has been assigned a bulk density for the oxide and fresh zones but using regressions against depth below surface for the transition, as follows:*
		  ○ *Oxide Waste: 2.0t/m3*
		  ○ *Transition Waste: (dbs * 0.0052) + 2.41 where dbs is Depth Below Surface*
		  ○ *Fresh Waste: 2.76t/m3*

Classification	• *The basis for the classification of the Mineral Resources into varying confidence categories.*
	• *Whether appropriate account has been taken of all relevant factors (i.e. relative confidence in tonnage/grade estimations, reliability of input data, confidence in continuity of geology and metal values, quality, quantity and distribution of the data).*
	• *Whether the result appropriately reflects the Competent Person's view of the*
		• *The Mineral Resource for the Mons Cupri deposit has been classified in accordance with the criteria laid out in the 2012 JORC code. In this instance, the resource estimate has in part been assigned to Measured and Indicated resources with the remainder to the Inferred category using definitive criteria determined during the validation of the grade estimates, with detailed consideration of the classification guidelines. The mineral resources have been estimated by Trepanier Pty (Ltd). The Mineral Resource estimate has an effective date of 21 August 2026.*
		• *The factors considered for the non-RPEEE resource classification for this deposit included:*
		  ○ *Drill spacing*
		  ○ *Confidence in geological interpretation*

For personal use only

Criteria	JORC Code explanation	Commentary
	deposit.	○ *Confidence in mineralised zone interpretation* ○ *Sample and geochemical analysis quality* ○ *Availability of bulk density data* • *Measured classification is limited to the Mons Cupri main pit area, which coincides with an area drilled to approximately 20 m by 20 m spacing. Drill spacing supporting Indicated classification is up to 35-40m depending on geological model confidence and mineralisation continuity. The extremities were all classified as Inferred and limited due to the constraining wireframes.* • *To reflect the Reasonable Prospects of Eventual Economic Extraction (RPEEE) as described by the JORC Code (2012), the Mons Cupri MRE was constrained using pit shells that incorporates modifying factors determined in the 2026 Anax Feasibility Study update (refer to ASX announcement of 24 February 2026) and metal prices of $15,000/t Cu; $3,700/t Zn; $2,200/t Pb, $4,500/oz Au and $70/oz Ag (all in US$) and FX of 0.70. The metal prices used are approaching or are within the range of recent commodity prices and considered conservative for the purpose of defining RPEEE.* • *The revenue factor (RF) 1 pit was used as the lower limit of any defined Measured and Indicated resources in combination with the other factors (drill spacing, geological confidence, etc.) listed above. The RF1.5 shell was used, again in combination with the other factors listed above, as the lower limit of Inferred resources with some domain boundaries extended a short distance below the pit base in order to avoid fragmented shapes.* • *Globally, 60% of samples used for estimation contain Au assays. Within the Measured Resource, gold assays are contained within 74% of samples. In the 2026 DFS Update (Released 24 February 2026), gold contributed approximately 6% to the revenue at Mons Cupri. Coupled with satisfactory estimation checks, the reduced sample count for Au was deemed to not materially affect classification decisions.* • *With consideration for RPEEE, the Mons Cupri Mineral Resource in part has been classified as Measured and Indicated with the remainder as Inferred according to JORC 2012* • *The classified Mineral Resource has been depleted appropriately using the EOM surveyed pit produced by the Straits Resources Mine Surveyor in November 2008 (Mons Cupri main pit) and December 2008 (NW pit).* • *A grade of 0.50% Copper equivalent (CuEq) was used to report the Mineral Resource. CuEq's were calculated using estimated Cu, Zn, Pb, Au and Ag block grades* • *The CuEq calculated adjusts individual grades for all metals included in the metal equivalent calculation applying the following modifying factors: metallurgical recoveries, payability, TC/RC and metal prices (details are provided in the release). The following CuEq factors have been used to convert grades to a CuEq: Cu% = 1.0; Zn% = 0.19; Pb% = 0.10; Ag g/t = 0.01; Au g/t = 0.65. Metallurgical test work completed to date confirms that all*

For personal use only

Criteria	JORC Code explanation	Commentary
		metals included in the CuEq calculation (Cu, Zn, Pb, Au and Ag) are recovered into marketable, saleable copper and lead concentrates, and Anax considers there to be a reasonable prospect that these metals will continue to be recovered and sold.
Audits or reviews	• *The results of any audits or reviews of Mineral Resource estimates.*	• *Whilst Mr. Barnes (Competent Person) is considered Independent of Anax, no third-party review has been completed of the Mons Cupri resource.*
Discussion of relative accuracy/ confidence	• *Where appropriate a statement of the relative accuracy and confidence level in the Mineral Resource estimate using an approach or procedure deemed appropriate by the Competent Person. For example, the application of statistical or geostatistical procedures to quantify the relative accuracy of the resource within stated confidence limits, or, if such an approach is not deemed appropriate, a qualitative discussion of the factors that could affect the relative accuracy and confidence of the estimate.* • *The statement should specify whether it relates to global or local estimates, and, if local, state the relevant tonnages, which should be relevant to technical and economic evaluation. Documentation should include assumptions made and the procedures used.* • *These statements of relative accuracy and confidence of the estimate should be compared with production data, where available.*	• *The relative accuracy of the Mineral Resource estimate is reflected in the reporting of the Mineral Resource as per the guidelines of the 2012 JORC Code.* • *The statement relates to global estimates of tonnes and grade. Relative confidence varies by classification: the Measured category is confined to the Mons Cupri main pit area drilled to a nominal 20 m by 20 m spacing, the Indicated category is supported by drill spacing of up to 35–40 m, and the Inferred category covers the peripheral areas of more limited drilling.*

For personal use only

APPENDIX 4 – DRILL HOLE INFORMATION

Hole_ID	MGA2020 East	MGA2020 North	RL	Depth	Dip	Azi	Domain	mFrom	mTo	Int_m	Cu_pct	Pb_pct	Zn_pct	Au_ppm	Ag_ppm
16VMCD001	583026	7691076	56	180.8	-70	61	No Resource Domain								
16VMCD002	583451	7690561	63	201.9	-90	181	No Resource Domain								
16VMCR001	584451	7690012	63	250.0	-69	176	No Resource Domain								
16VMCR002	583216	7690011	63	172.0	-75	61	No Resource Domain								
16VMCR005	583451	7691236	61	51.0	-60	226	No Resource Domain								
16VMCR006	583451	7691236	61	51.0	-60	181	No Resource Domain								
16VMCR007	585051	7691026	75	51.0	-60	226	No Resource Domain								
20AMCD001	583899	7690795	84	159.2	-58	1	D01	31	143	112.0	1.17	0.66	1.01		
20AMCD002	583882	7690920	92	240.1	-55	231	D01	59	231	171.0	1.41	0.32	1.14		
20AMCD003	583882	7690900	92	159.0	-52	181	D01	45	128	83.0	1.14	0.38	0.85		
20AMCD004	583889	7690920	92	93.2	-60	23	D01	33	74	23.0	0.16	0.57	0.23		
22AMCD005	583724	7690823	76	145.0	-61	341	No Resource Domain								
22AMCD006	583747	7690814	79	145.0	-76	212	No Resource Domain								
22MCRC001	583545	7690951	84	218.0	-62	43	D61	144	152	8.0					
22MCRC001	583545	7690951	84	218.0	-62	43	D55	217	218	1.0					
22MCRC002	583591	7690885	79	220.0	-62	38	No Resource Domain								
22MCRC003A	583551	7691041	79	230.0	-80	40	D61	104	111	7.0	0.04	0.40	0.86	0.13	29
22MCRC003A	583551	7691041	79	230.0	-80	40	D58	113	128	15.0	0.02	0.31	2.31	0.05	8
22MCRC003A	583551	7691041	79	230.0	-80	40	D56	168	177	9.0	0.02	0.14	0.49	0.01	4
22MCRC003A	583551	7691041	79	230.0	-80	40	D55	194	197	3.0	0.53	0.03	0.02	0.01	10
22MCRC004A	583551	7691041	79	220.0	-56	43	D61	87	103	16.0	0.02	0.25	0.60	0.03	16
22MCRC004A	583551	7691041	79	220.0	-56	43	D58	103	123	20.0	0.01	0.53	1.84	0.03	23
22MCRC004A	583551	7691041	79	220.0	-56	43	D56	148	155	7.0	0.38	0.10	0.23	0.01	23
22MCRC004A	583551	7691041	79	220.0	-56	43	D52	195	203	8.0	0.70	0.28	0.75	0.03	23
91CRP01	583320	7689712	62	51.0	-60	327	No Resource Domain								
91CRP02	583355	7689662	64	81.0	-60	327	No Resource Domain								
A01	583895	7690843	81	173.7	-90	0	D01	32.0	164.6	126.5	0.99	0.47	1.22		23
A02	584116	7690836	138	166.7	-90	0	D02	0.0	91.4	24.4	0.92				
A03	584165	7690827	141	213.4	-90	0	D02	4.6	135.6	61.0	1.02				
A04	584160	7690794	138	168.6	-90	0	D02	15.2	140.2	42.7	0.72				
A05	584123	7690810	140	176.8	-90	0	D02	7.6	39.6	22.8	0.92				
A06	584146	7690768	134	182.9	-90	0	D02	1.5	39.6	15.2	1.11				
A07	584121	7690785	134	175.3	-90	0	D02	7.6	10.7	3.0	0.99				
A08	584122	7690862	134	137.2	-90	0	D02	6.1	89.9	60.9	1.12				

For personal use only

Hole_ID	MGA2020 East	MGA2020 North	RL	Depth	Dip	Azi	Domain	mFrom	mTo	Int_m	Cu_pct	Pb_pct	Zn_pct	Au_ppm	Ag_ppm
A09	584179	7690847	135	131.1	-90	0	D02	16.8	86.9	39.6	1.36				
A10	584171	7690773	135	195.1	-90	0	D02	10.7	61.0	32.0	1.36				
A11	584104	7690771	127	150.9	-90	0	No Resource Domain								
A12	584125	7690756	128	181.4	-90	0	D02	0.0	80.8	29.0	1.43				
A13	584147	7690744	128	182.9	-90	0	D02	0.0	112.8	68.6	1.32				
A14	584189	7690861	129	134.1	-90	0	D02	9.1	73.2	21.3	1.32				
A15	584201	7690812	130	143.3	-90	0	D02	3.1	112.8	16.8	1.47				
A16	584195	7690773	131	166.1	-90	0	D02	41.2	149.4	16.8	1.03				
A17	584123	7690876	129	120.4	-90	0	D02	18.3	59.4	22.9	1.01				
A18	584087	7690867	129	150.9	-90	0	D02	1.5	35.1	27.4	0.98				
A19	584072	7690793	122	155.5	-90	0	D02	96.0	118.9	16.8	0.67				
A20	583978	7690690	79	307.9	-90	0	No Resource Domain								
A21	584084	7690806	128	175.3	-90	0	D02	149.4	153.9	4.6	0.68				
A22	584053	7690832	123	158.5	-90	0	No Resource Domain								
A23	584052	7690873	114	138.7	-90	0	D02	1.5	91.4	10.7	0.79				
A24	584089	7690747	115	185.9	-90	0	D02	25.9	51.8	21.3	0.97				
A25	584037	7690799	113	182.9	-90	0	No Resource Domain								
A26	584480	7690898	77	30.5	-90	0	No Resource Domain								
A27	584494	7690900	77	30.5	-90	0	No Resource Domain								
A28	584537	7690908	79	30.5	-90	0	No Resource Domain								
A29	584595	7690901	77	30.5	-90	0	No Resource Domain								
A30	584668	7690877	80	21.3	-90	0	No Resource Domain								
A31	584468	7690913	77	15.2	-90	0	No Resource Domain								
A32	584425	7690933	77	15.2	-90	0	No Resource Domain								
A33	584372	7690938	79	15.2	-90	0	No Resource Domain								
A34	584485	7691004	72	15.2	-90	0	No Resource Domain								
A35	584567	7690992	72	15.2	-90	0	No Resource Domain								
A36	584517	7691115	69	15.2	-90	0	No Resource Domain								
A37	584425	7691131	69	15.2	-90	0	No Resource Domain								
AD1	584018	7690704	82	67.1	0	52	D02	51.8	67.1	9.1	0.67				
AD2	584155	7690932	101	137.2	0	189	D02	33.5	137.2	88.4	1.26				
AD3	584155	7690887	121	166.1	0	187	D02	0.0	166.1	147.8	1.72				
AD4	584000	7690882	100	15.2	0	181	D01	0.0	12.2	12.2	1.50				
MC001	583926	7690772	79	89.3	-55	45	D01	8.5	40.8	32.3	1.51	0.79	1.00		37
MC002	583980	7690704	80	166.4	-45	45	No Resource Domain								
MC003	583899	7690843	81	66.8	-45	50	D01	22.3	61.0	38.7	0.77	0.20	0.61	0.04	12

For personal use only

Hole_ID	MGA2020 East	MGA2020 North	RL	Depth	Dip	Azi	Domain	mFrom	mTo	Int_m	Cu_pct	Pb_pct	Zn_pct	Au_ppm	Ag_ppm
MC004	583861	7690929	93	103.6	-45	60	No Resource Domain								
MC004A	583861	7690929	93	107.3	-90	19	D01	50.3	96.6	45.4	0.21	0.25	1.23		21
MC005	583829	7691012	104	108.2	-90	0	No Resource Domain								
MC006	583815	7690769	89	128.0	-45	60	D01	71.6	121.9	50.3	0.19	1.50	3.58	0.11	44
MC006A	583815	7690769	90	108.5	-90	0	No Resource Domain								
MC007	583739	7690845	81	168.3	-45	53	D01	100.6	157.0	56.4	0.67	0.30	1.12	0.28	29
MC008	583732	7691130	101	146.3	-90	0	D58	38.1	53.3	15.2	1.00	0.04	0.11	0.17	5
MC008	583732	7691130	101	146.3	-90	0	D56	83.8	91.4	7.6	0.34	0.01	0.05	0.00	3
MC008	583732	7691130	101	146.3	-90	0	D53	126.5	128.0	1.5	0.01	0.14	0.34	0.17	3
MC009	583700	7690693	72	109.7	-45	60	No Resource Domain								
MC010	583650	7690767	72	202.7	-45	50	D01	148.7	202.7	53.9	0.52	0.93	2.50	0.42	45
MC010A	583650	7690767	72	201.2	-90	0	No Resource Domain								
MC011	583666	7690974	80	140.2	-45	50	No Resource Domain								
MC012	583507	7690959	72	160.0	-90	0	No Resource Domain								
MC013	583610	7691045	75	114.3	-45	50	No Resource Domain								
MC013A	583610	7691045	75	166.7	-90	0	No Resource Domain								
MC014	583459	7690835	66	166.4	-90	0	No Resource Domain								
MC015	583344	7690824	64	162.5	-90	0	No Resource Domain								
MC016	583694	7690888	84	224.3	-90	19	No Resource Domain								
MC016A	583698	7690892	84	147.8	-45	50	D01	117.0	121.9	4.9	0.01	0.13	0.68	0.08	9
MC017	583286	7690644	61	152.1	-90	0	No Resource Domain								
MC018	583504	7691180	65	198.7	-45	53	D61	71.0	74.7	3.7	0.05	1.66	3.11	0.00	40
MC018	583504	7691180	65	198.7	-45	53	D55	110.6	113.7	3.0	0.83	4.69	4.61		173
MC018A	583504	7691180	65	208.5	-90	0	No Resource Domain								
MC019	583487	7691279	65	103.6	-45	52	No Resource Domain								
MC020	583625	7691377	61	175.6	-90	0	No Resource Domain								
MC021	583342	7691482	57	277.4	-90	0	No Resource Domain								
MC022	583657	7691171	73	114.6	-45	53	D61	6.1	32.0	25.9	0.93	2.53	0.15	0.08	48
MC023	583720	7691295	81	142.0	-45	233	D67	39.0	55.5	16.5	0.06	0.28	0.26	0.00	5
MC024	583695	7690815	74	190.8	-90	19	No Resource Domain								
MC025	583774	7691336	65	251.8	-45	230	No Resource Domain								
MC026	583758	7690798	79	189.0	-45	45	D01	94.5	179.8	85.3	1.13	0.30	0.87	0.12	20
MC026A	583759	7690799	78	191.1	-80	45	D01	112.2	181.4	60.0	0.57	0.30	1.58	0.03	36
MC027	583734	7691185	82	154.5	-90	0	D56	37.5	40.5	3.0	0.08	0.16	1.19	0.10	6
MC027	583734	7691185	82	154.5	-90	0	D52	97.5	110.0	12.5	0.26	0.34	1.23	0.00	14
MC028	583746	7690792	78	169.2	-90	19	No Resource Domain								

For personal use only

Hole_ID	MGA2020 East	MGA2020 North	RL	Depth	Dip	Azi	Domain	mFrom	mTo	Int_m	Cu_pct	Pb_pct	Zn_pct	Au_ppm	Ag_ppm
MC029	583811	7691131	79	114.6	-90	0	D56	18.3	21.3	3.0	0.17	0.24	0.08	0.00	9
MC029	583811	7691131	79	114.6	-90	0	D55	29.3	31.1	1.8	0.04	0.06	0.76	0.00	8
MC029	583811	7691131	79	114.6	-90	0	D53	44.2	47.2	3.0	0.60	0.01	0.09	0.00	5
MC029	583811	7691131	79	114.6	-90	0	D52	68.6	80.8	12.2	0.22	0.05	0.13	0.00	4
MC030	583895	7690720	75	37.2	-90	19	No Resource Domain								
MC031	583940	7690740	78	44.8	-90	0	D01	15.2	25.9	10.7	0.70	0.31	0.16		19
MC031A	583937	7690747	79	68.0	-45	45	D01	15.2	21.3	6.1	0.39	0.32	0.83	0.17	16
MC032	583867	7690743	80	68.9	-90	19	No Resource Domain								
MC033	583759	7691104	101	151.2	-90	0	D58	45.7	57.9	12.2	0.68	0.10	0.34	0.03	9
MC033	583759	7691104	101	151.2	-90	0	D57	70.1	74.7	4.6	0.43	0.08	0.34	0.00	9
MC033	583759	7691104	101	151.2	-90	0	D56	77.7	88.4	10.7	0.27	0.04	0.10	0.00	9
MC033	583759	7691104	101	151.2	-90	0	D55	100.6	108.2	7.6	0.41	0.03	0.12	0.00	12
MC034	583870	7691170	73	100.9	-90	0	No Resource Domain								
MC035	583796	7691040	106	75.6	-90	0	No Resource Domain								
MC036	583804	7691286	70	109.1	-90	0	No Resource Domain								
MC037	583321	7691071	69	181.7	-90	0	No Resource Domain								
MC038	583609	7691137	76	122.8	-90	0	D57	79.3	88.4	7.6	0.05	0.11	0.47	0.00	8
MC038	583609	7691137	76	122.8	-90	0	D56	105.2	106.7	1.5	0.03	0.12	0.43	0.00	5
MC038A	583609	7691137	76	134.7	-55	50	D57	71.6	77.7	6.1	0.05	0.33	1.40		5
MC038A	583609	7691137	76	134.7	-55	50	D56	88.4	89.9	1.5	0.05	0.10	1.17		
MC038A	583609	7691137	76	134.7	-55	50	D55	94.5	98.5	4.0	0.22	0.95	1.25		
MC039	583173	7690955	62	257.9	-90	0	No Resource Domain								
MC040	583702	7690851	78	602.9	-90	19	D01	132.6	141.7	9.1	0.47	0.72	1.82		
MC041	583818	7690863	107	218.2	-90	0	D01	92.1	175.3	83.2	0.81	0.41	0.70	0.10	23
MC042	583599	7691258	72	66.1	-46	53	D60	13.7	18.3	4.6	0.90	0.09	0.11	0.00	5
MC042	583599	7691258	72	66.1	-46	53	D63	23.2	27.4	4.3	5.11	0.44	0.14	0.00	21
MC043	583986	7690760	88	204.2	-45	42	D01	4.6	18.3	13.7	2.06	0.71	0.15	0.00	14
MC043	583986	7690760	88	204.2	-45	42	D02	138.7	160.0	10.7	0.54	0.07	0.19	0.00	10
MC044	583657	7691142	76	93.0	-90	0	D61	30.8	44.2	13.4	0.91	0.39	0.98	0.03	30
MC044	583657	7691142	76	93.0	-90	0	D58	45.7	51.8	6.1	0.37	0.03	0.29	0.00	7
MC044	583657	7691142	76	93.0	-90	0	D57	62.5	65.5	3.0	1.29	0.02	0.08	0.00	10
MC044A	583657	7691142	76	94.8	-45	53	D61	22.9	35.1	12.2	2.86	1.08	0.20	0.47	47
MC044A	583657	7691142	76	94.8	-45	53	D57	62.5	64.0	1.5	0.56	0.02	0.12	0.00	5
MC044A	583657	7691142	76	94.8	-45	53	D55	77.7	83.8	6.1	0.56	0.07	0.29	0.00	7
MC045	584090	7690843	134	206.0	-90	0	D02	4.6	149.4	18.3	1.63				7
MC046	584112	7690719	114	280.4	-45	17	D02	0.0	172.5	68.9	1.73				7

For personal use only

Hole_ID	MGA2020 East	MGA2020 North	RL	Depth	Dip	Azi	Domain	mFrom	mTo	Int_m	Cu_pct	Pb_pct	Zn_pct	Au_ppm	Ag_ppm
MC047	584146	7690835	141	234.1	-90	0	D02	4.9	111.3	72.8	1.83				7
MC048	584081	7690615	83	257.0	-45	17	No Resource Domain								
MC049	584136	7690791	138	193.9	-90	0	D02	4.6	146.3	35.0	1.46				4
MC050	584187	7690746	131	201.2	-90	0	D02	39.6	170.7	24.4	1.85			0.00	12
MC051	584205	7690787	130	169.5	-90	0	D02	6.1	120.4	25.9	1.39				12
MC052	584037	7690495	80	577.9	-45	17	No Resource Domain								
MC053	584105	7690887	125	140.2	-90	0	D02	3.1	67.1	39.6	0.95				10
MC054	584211	7690834	127	137.8	-90	0	D02	10.7	56.4	21.3	1.54				4
MC055	584158	7690864	134	129.8	-90	0	D02	3.1	99.1	65.5	1.52				6
MC056	584103	7690682	99	231.7	-45	0	D02	195.1	199.6	4.6	0.82				6
MC057	584056	7690720	99	223.1	-90	0	No Resource Domain								
MC058	584162	7690669	97	254.8	-90	0	No Resource Domain								
MC059	583696	7691204	79	66.5	-90	0	No Resource Domain								
MC060	583976	7690774	88	65.8	-90	0	D01	5.5	27.4	21.9	0.70	0.65	0.32		39
MC061	583721	7691220	83	62.5	-90	0	D67	22.9	24.4	1.5	3.05	0.19	0.02		6
MC061	583721	7691220	83	62.5	-90	0	D55	39.6	45.7	6.1	0.67	0.04	0.01		3
MC062	583958	7690801	89	76.2	-90	19	D01	7.6	48.8	41.1	1.22	0.33	0.31		27
MC063	583919	7690992	82	156.7	-90	0	D01	4.9	18.3	13.4	0.07	3.43	3.16		25
MC064	583641	7691160	75	86.9	-90	0	D57	56.4	61.0	4.6	0.02	0.03	0.40		2
MC064	583641	7691160	75	86.9	-90	0	D56	74.7	79.3	4.6	0.03	0.15	1.20		6
MC065	584003	7690787	99	65.8	-90	0	D01	6.1	25.9	19.8	0.49	0.77	0.09		13
MC066	583631	7691101	89	129.8	-90	0	D57	106.7	117.4	10.7	1.09	0.09	0.23		6
MC067	583949	7690836	93	135.0	-90	0	D01	10.7	121.9	102.1	0.66	0.31	0.59		11
MC068	583874	7691026	87	112.5	-90	0	No Resource Domain								
MC069	583648	7691235	77	77.1	-90	0	No Resource Domain								
MC070	583943	7690883	100	124.4	-90	0	D01	15.2	108.2	68.6	0.59	0.13	0.21		8
MC071	583837	7691073	76	109.7	-90	0	D53	48.8	54.9	6.1	0.51	0.01	0.04		6
MC071	583837	7691073	76	109.7	-90	0	D52	79.3	83.8	4.6	0.40	0.05	0.15		7
MC071A	583837	7691073	76	191.7	-55	233	No Resource Domain								
MC072	583619	7691216	75	65.2	-90	0	No Resource Domain								
MC073	583917	7690895	99	129.8	-90	360	D01	24.4	100.6	76.2	0.29	0.49	0.97		19
MC074	583633	7691289	68	32.9	-90	0	No Resource Domain								
MC075	583563	7691229	80	94.5	-90	0	No Resource Domain								
MC076	583867	7691104	75	87.8	-90	0	D52	32.0	61.0	29.0	0.05	0.38	2.24		8
MC077	583652	7691258	75	49.1	-90	0	D64	3.7	7.6	4.0	1.68	0.06	0.22		8
MC077	583652	7691258	75	49.1	-90	0	D65	24.4	27.4	3.0	0.16	0.02	0.42		5

For personal use only

Hole_ID	MGA2020 East	MGA2020 North	RL	Depth	Dip	Azi	Domain	mFrom	mTo	Int_m	Cu_pct	Pb_pct	Zn_pct	Au_ppm	Ag_ppm
MC078	584031	7690866	112	172.8	-90	0	D02	4.6	112.8	35.0	0.94	0.05	0.14		7
MC079	583559	7691288	72	60.1	-90	0	No Resource Domain								
MC080	583798	7690923	111	159.4	-90	0	D01	102.1	132.6	30.5	0.05	1.38	2.77		15
MC081	584045	7690907	96	121.9	-90	0	D02	4.9	61.0	22.6	0.11	0.22	0.59		7
MC082	583787	7690963	121	138.1	-90	0	No Resource Domain								
MC083	583953	7690917	92	116.1	-90	0	D01	3.1	51.8	48.8	0.26	0.12	0.34		8
MC084	583848	7690984	103	141.4	-90	0	No Resource Domain								
MC085	583973	7690865	103	153.9	-90	0	D01	4.6	117.4	64.0	0.37	0.28	0.54		9
MC086	584015	7690821	111	200.0	-90	0	D01	3.1	30.5	27.4	0.17	0.60	0.68		4
MC086	584015	7690821	111	200.0	-90	0	D02	86.9	135.6	21.3	0.04	0.38	1.11		8
MC087	583891	7690934	96	145.4	-90	360	D01	36.6	99.1	61.0	0.14	0.30	0.56		12
MC088	584067	7690771	114	210.0	-90	0	D02	0.0	149.4	22.9	0.14	0.38	0.27		8
MC089	583699	7691107	98	128.9	-90	0	D61	51.8	54.9	3.0	0.15	0.21	0.98		5
MC089	583699	7691107	98	128.9	-90	0	D58	57.9	70.1	12.2	0.28	0.03	0.18		4
MC089	583699	7691107	98	128.9	-90	0	D57	85.3	88.4	3.0	0.78	0.01	0.08		5
MC089	583699	7691107	98	128.9	-90	0	D56	94.5	106.7	12.2	0.20	0.02	0.44		4
MC090	583906	7690768	77	542.5	-90	0	D01	20.7	28.7	7.9	0.88	1.92	1.52		68
MC090A	583905	7690760	77	273.4	-45	0	D01	32.0	167.6	135.6	0.87	0.16	0.85		26
MC091	583708	7691155	90	91.4	-90	0	D61	21.3	30.5	9.1	0.31	0.22	0.03		4
MC091	583708	7691155	90	91.4	-90	0	D57	59.4	62.5	3.0	0.67	0.06	0.20		4
MC092	583708	7690691	72	538.3	-45	50	D01	225.6	251.5	25.9	0.45	0.04	0.10		7
MC092	583708	7690691	72	538.3	-45	50	D09	341.4	352.0	10.7	1.20	0.05	0.40		13
MC093	583620	7690698	74	519.1	-45	50	D09	371.9	374.9	3.0	0.01	0.23	1.08		16
MC094	583968	7690665	76	361.5	-45	0	No Resource Domain								
MC095	583892	7690648	73	566.9	-45	0	D01	240.8	254.5	13.7	0.26	0.02	0.16		4
MC096	583828	7690645	75	332.8	-45	0	D01	230.1	268.2	38.1	0.42	0.05	0.20		6
MC097	583672	7691094	96	158.5	-90	0	D61	56.4	61.0	4.6	0.03	0.45	4.34		32
MC097	583672	7691094	96	158.5	-90	0	D58	82.3	96.0	13.7	0.01	0.23	0.85		13
MC097	583672	7691094	96	158.5	-90	0	D55	138.7	146.3	7.6	0.26	0.17	0.77		7
MC098	583718	7691068	116	141.4	-90	0	D58	99.1	106.7	7.6	0.00	0.20	0.57		5
MC099	583858	7690833	96	282.2	-90	0	D01	76.2	167.6	73.1	0.88	0.19	0.70		12
MC100	584107	7690905	117	112.8	-90	0	D02	0.0	15.2	15.2	0.62	0.23	0.03		6
MC101	583832	7690813	98	204.2	-90	0	D01	82.9	190.5	52.7	0.26	0.11	1.49		17
MC102	584235	7690682	98	227.1	-45	0	D02	77.7	83.8	6.1	0.42	0.02	0.19		9
MC103	583961	7691026	72	257.9	-90	0	No Resource Domain								
MC104	583868	7690781	90	239.0	-90	360	D01	50.0	195.1	17.1	0.82	0.21	5.46		83

For personal use only

Hole_ID	MGA2020 East	MGA2020 North	RL	Depth	Dip	Azi	Domain	mFrom	mTo	Int_m	Cu_pct	Pb_pct	Zn_pct	Au_ppm	Ag_ppm
MC105	583784	7690827	91	385.9	-90	0	D01	91.4	173.7	80.8	1.19	1.09	1.45		19
MC105	583784	7690827	91	385.9	-90	0	D52	265.2	274.3	9.1	0.02	0.21	0.80		9
MC106	583912	7691255	65	210.6	-45	180	D50	176.5	180.1	3.7	0.04	0.95	0.14		9
MC107	583885	7690891	89	128.0	-90	0	D01	34.8	109.1	74.4	0.41	0.27	0.90		12
MC108	584110	7691113	67	275.8	-45	180	No Resource Domain								
MC109	583901	7690612	74	502.0	-90	0	No Resource Domain								
MC110	583484	7691277	65	99.1	-90	0	No Resource Domain								
MC111	583465	7691205	64	98.8	-90	0	No Resource Domain								
MC112	583488	7691340	63	217.6	-90	0	No Resource Domain								
MC113	583885	7690462	73	425.8	-90	0	No Resource Domain								
MC114	583888	7690291	80	252.1	-90	0	No Resource Domain								
MC115	583921	7690137	77	431.9	-90	0	No Resource Domain								
MC116	583934	7689963	76	373.7	-90	0	No Resource Domain								
MC117	583652	7690849	73	191.1	-90	0	No Resource Domain								
MC118	583925	7689855	81	285.6	-90	19	No Resource Domain								
MC119	583943	7689576	93	360.9	-90	19	No Resource Domain								
MC120	583304	7691373	61	205.4	-90	0	No Resource Domain								
MC121	583905	7690808	79	132.0	-90	0	D01	18.6	53.3	34.8	1.20	1.53	2.33		46
MC122	583868	7690811	89	188.1	-90	0	D01	55.6	178.9	88.8	0.49	0.55	2.04		18
MC123	583761	7690889	95	158.5	-90	0	D01	123.4	128.0	4.6	0.04	0.93	2.37		23
MC124	583304	7691298	70	191.1	-90	0	No Resource Domain								
MC125	583717	7690977	92	178.9	-90	0	No Resource Domain								
MC126	583557	7691094	74	168.6	-90	0	D57	117.4	126.5	9.1	0.11	0.84	3.46		20
MC127	583586	7691348	63	242.9	-90	0	D64	27.4	33.5	6.1	0.02	0.08	1.13		7
MC128	583159	7690668	60	249.0	-90	0	No Resource Domain								
MC129	583336	7691547	58	151.8	-90	0	No Resource Domain								
MC129A	583338	7691547	58	285.9	-90	0	No Resource Domain								
MC130	583430	7691627	60	258.5	-90	0	No Resource Domain								
MC131	583450	7691078	67	209.7	-90	0	D61	152.4	160.0	7.6	0.01	0.15	0.36		7
MC131	583450	7691078	67	209.7	-90	0	D58	175.3	178.3	3.0	0.02	0.13	0.43		11
MC132	583657	7691558	62	166.4	-90	0	No Resource Domain								
MC133	583915	7691291	64	105.2	-90	0	No Resource Domain								
MC134	583809	7691366	61	169.8	-90	0	No Resource Domain								
MC135	584326	7690523	74	134.1	-45	340	No Resource Domain								
MC136	584314	7690381	65	130.2	-90	0	No Resource Domain								
MC137	584282	7690118	68	157.6	-45	0	No Resource Domain								

For personal use only

Hole_ID	MGA2020 East	MGA2020 North	RL	Depth	Dip	Azi	Domain	mFrom	mTo	Int_m	Cu_pct	Pb_pct	Zn_pct	Au_ppm	Ag_ppm
MC138	582774	7691136	53	264.3	-90	0	No Resource Domain								
MC139	582773	7691441	54	182.0	-90	0	No Resource Domain								
MC140	582772	7691746	54	169.8	-90	0	No Resource Domain								
MC141	582774	7690831	56	303.9	-90	0	No Resource Domain								
MC142	582473	7690979	56	331.3	-90	0	No Resource Domain								
MC143	582472	7691287	52	246.0	-90	0	No Resource Domain								
MC144	582625	7691593	53	132.0	-90	0	No Resource Domain								
MC145	583894	7690841	81	75.4	-90	0	D01	35.0	75.4	40.4	2.12	0.29	0.80	2.29	29
MC146	583958	7690760	81	30.0	-90	0	D01	5.0	15.0	10.0	0.22	0.23	0.27	0.12	13
MC147	583868	7690857	92	107.3	-90	0	D01	42.0	107.0	65.0	1.44	0.28	0.27	0.24	16
MC148	583943	7690849	99	39.3	-90	0	D01	15.0	39.0	24.0	1.04	0.42	0.42	0.13	17
MC149	583892	7690869	83	70.0	-90	0	D01	21.0	70.0	48.0	1.06	0.29	0.47	0.31	14
MC150	583979	7690775	89	30.0	-90	0	D01	8.0	30.0	22.0	0.55	0.48	0.25	0.14	25
MC151	583941	7690815	89	55.2	-90	0	D01	20.0	55.0	35.0	0.58	0.38	0.71	0.32	19
MC152	583828	7690921	103	100.0	-90	0	D01	69.0	100.0	31.0	0.98	0.46	0.76	0.21	30
MC153	583828	7690890	109	105.0	-90	0	D01	79.0	105.0	26.0	1.81	0.38	1.29	0.65	24
MC154	583744	7690809	79	171.0	-90	0	D01	121.0	155.0	6.0	0.08	0.49	0.72	0.03	17
MC155	583753	7690860	86	132.6	-90	0	D01	111.0	132.0	21.0	1.57	0.52	2.29	1.61	26
MC156	583735	7690913	94	174.7	-90	0	D01	103.0	109.0	6.0	0.17	0.48	0.49	0.05	33
MC157	583749	7690836	81	189.6	-90	0	D01	87.0	189.6	75.6	0.47	0.30	0.60	0.07	14
MC158	583784	7690792	86	135.6	-90	0	D01	115.0	135.6	20.6	1.39	0.81	0.25	0.04	2
MC159	583793	7690876	101	164.0	-90	0	D01	103.0	147.0	44.0	0.65	0.33	0.52	0.14	17
MC94RC1	583894	7690843	81	60.0	-90	0	D01	34	60	26.0	3.28	0.42	1.14	0.61	40
MC94RC10	584151	7690834	141	72.0	-59	206	D02	4	45	28.0	1.72				
MC94RC11	584165	7690827	141	68.0	-90	0	D02	3	68	59.0	1.27				
MC94RC12	584153	7690906	119	54.0	-90	0	D02	17	23	6.0	0.91				
MC94RC2	584243	7690761	108	46.0	-90	0	D02	20	24	4.0	0.61				
MC94RC3	584142	7690709	115	30.0	-90	0	No Resource Domain								
MC94RC4	584117	7690719	114	32.0	-90	0	D02	12	17	5.0	0.66				
MC94RC5	584114	7690722	114	54.0	-60	315	D02	1	48	36.0	1.23				
MC94RC6	584120	7690759	127	49.3	-60	306	No Resource Domain								
MC94RC7	584152	7690752	130	5.0	-60	284	D02	0	5	5.0	2.82				
MC94RC8	584155	7690750	130	59.0	-59	276	D02	0	53	45.0	1.48				
MC94RC9	584179	7690773	134	56.0	-60	126	D02	36	40	4.0	1.99				
MC95D1	584147	7690838	140	65.4	-88	183	D02	5.6	63.2	50.5	1.64				
MC95D2	584106	7690853	134	61.4	-90	19	D02	0	61.4	53.4	1.52				

For personal use only

Hole_ID	MGA2020 East	MGA2020 North	RL	Depth	Dip	Azi	Domain	mFrom	mTo	Int_m	Cu_pct	Pb_pct	Zn_pct	Au_ppm	Ag_ppm
MC95D3	584140	7690748	128	57.6	-90	19	D02	5.1	45.1	31.0	1.70				
MC95RC1	584008	7690861	112	68.0	-64	17	D01	0	15	15.0	1.65				
MC95RC1	584008	7690861	112	68.0	-64	17	D02	47	64	15.0	0.77				
MC95RC10	584074	7690855	128	23.0	-60	195	D02	1	14	7.0	0.99				
MC95RC11	584138	7690745	128	33.0	-65	195	D02	0	22	22.0	1.88				
MC95RC12	584179	7690722	120	50.0	-90	0	D02	29	36	7.0	0.78				
MC95RC13	584000	7690846	111	44.0	-60	20	D02	29	36	7.0	0.78				
MC95RC14	584238	7690827	116	38.0	-53	13	D02	9	13	4.0	0.59				
MC95RC15	584233	7690802	111	38.0	-64	190	D02	33	36	3.0	0.85				
MC95RC2	584046	7690849	123	50.0	-60	9	D02	5	15	10.0	1.37				
MC95RC3	584138	7690793	138	56.0	-60	296	D02	4	36	27.0	0.92				
MC95RC4	584112	7690792	133	20.0	-60	295	No Resource Domain								
MC95RC5	584101	7690846	135	38.0	-60	199	No Resource Domain								
MC95RC6	584156	7690861	134	56.0	-60	20	D02	0	44	37.0	1.84				
MC95RC7	584190	7690836	135	67.0	-63	47	D02	25	61	26.0	1.22				
MC95RC8	584117	7690834	138	50.0	-58	198	D02	21	26	5.0	1.08				
MC95RC9	584073	7690856	128	26.0	-60	16	D02	0	25	24.0	1.79				
MCD001	583897	7690825	87	86.4	-90	0	D01	28.7	86.4	57.7	1.97	0.40	1.43	1.12	34
MCD002	583896	7690830	87	183.3	-75	90	D01	34.2	70	35.1	1.97	1.05	1.86	0.33	57
MCD003	583888	7690845	89	228.7	-61	270	D01	76	204	126.5	1.19	0.08	0.19	0.09	12
MCD004	583880	7690886	92	174.8	-65	270	D01	50.3	166	114.1	1.54	0.39	1.31	0.17	28
MCD005	583721	7690825	75	162.5	-61	27	D01	122.5	144	20.9	0.04	0.35	0.99	0.06	11
MCD006	583719	7690825	77	192.2	-55	60	D01	111.7	173	51.8	0.90	0.10	0.31	0.10	12
MCD007	583718	7690825	76	158.6	-73	14	D01	110.3	157	45.7	1.09	0.26	0.63	0.57	25
MCD008	583892	7690819	86	156.2	-63	270	D01	66	118	52.0	1.39	0.62	1.48	0.32	35
MCR001	583884	7690842	89	98.0	-85	287	D01	40	98	58.0	1.60	0.15	0.58		21
MCR002	583897	7690791	84	65.0	-77	277	D01	41	59	18.0	1.02	0.97	2.48		59
MCR003	583872	7690760	83	100.0	-90	0	D01	43	55	12.0	0.03	0.44	0.87		11
MCR004	583886	7690801	85	92.0	-59	272	D01	61	92	31.0	0.45	1.40	2.62	0.20	56
MCR005	583868	7690876	92	119.0	-66	271	D01	47	119	72.0	1.73	0.35	1.19	0.39	27
MCR006	583891	7690820	86	113.0	-58	270	D01	68	113	45.0	1.64	0.69	1.79	1.02	50
MCR007	583875	7690853	90	120.0	-62	271	D01	81	120	39.0	1.67	0.24	0.55	0.29	24
MCR008	583912	7690781	84	47.0	-57	94	D01	22	38	16.0	0.14	1.04	1.54	0.43	43
MCR009	583907	7690801	85	65.0	-58	94	D01	19	54	35.0	0.98	0.42	0.71	0.30	26
MCR010	583900	7690820	86	83.0	-63	93	D01	30	70	40.0	1.13	0.89	1.61	0.15	35
MCR011	583891	7690859	91	128.0	-69	91	D01	26	128	98.0	0.39	0.07	0.22	0.04	6

For personal use only

Hole_ID	MGA2020 East	MGA2020 North	RL	Depth	Dip	Azi	Domain	mFrom	mTo	Int_m	Cu_pct	Pb_pct	Zn_pct	Au_ppm	Ag_ppm
MCR012	583877	7690903	92	131.0	-65	266	D01	49	131	82.0	0.76	0.85	1.65	0.15	48
MCR013	583892	7690829	87	134.0	-75	268	D01	48	127	79.0	0.86	0.76	2.02	0.33	28
MCR014	583877	7690907	92	143.0	-53	261	D01	62	143	81.0	1.21	0.26	0.92	0.18	34
MCR015	583875	7690905	92	98.0	-90	0	D01	41	98	57.0	0.35	0.57	1.31	0.07	27
MCR016	583476	7691152	64	137.0	-78	0	D61	82	89	7.0	0.05	0.83	1.67	0.08	39
MCR016	583476	7691152	64	137.0	-78	0	D58	100	101	1.0	0.12	0.18	0.40	0.01	9
MCR017	583476	7691100	67	131.0	-87	0	D61	108	117	9.0	0.04	0.39	0.96	0.03	18
MCR018	583441	7691231	63	212.0	-83	0	D56	120	121	1.0	0.01	0.31	0.62	0.02	7
MCR019	583377	7691145	72	161.0	-82	0	D61	138	139	1.0	0.00	0.13	0.66	0.01	1
MCR020	583542	7691076	72	143.0	-90	0	D61	96	106	10.0	0.03	0.28	0.52	0.06	60
MCR020	583542	7691076	72	143.0	-90	0	D58	108	121	13.0	0.07	0.63	1.07	0.13	29
MCR021	583885	7690950	92	174.0	-55	270	D01	36	93	25.0	0.01	0.13	0.44	0.19	4
MCR022	583828	7691101	80	119.0	-90	0	D58	0	3	3.0	0.07	0.91	0.03	0.06	12
MCR022	583828	7691101	80	119.0	-90	0	D56	7	9	2.0	0.06	0.38	0.02	0.05	11
MCR022	583828	7691101	80	119.0	-90	0	D55	18	25	7.0	0.44	0.28	0.04	0.08	30
MCR022	583828	7691101	80	119.0	-90	0	D57	30	32	2.0	0.04	0.03	0.06	0.00	6
MCR022	583828	7691101	80	119.0	-90	0	D54	40	46	6.0	0.12	0.07	0.26	0.01	7
MCR022	583828	7691101	80	119.0	-90	0	D53	51	57	6.0	0.23	0.05	0.42	0.01	4
MCR022	583828	7691101	80	119.0	-90	0	D52	60	87	27.0	0.24	0.09	0.40	0.02	5
MCR023	583872	7691061	86	130.0	-65	90	D53	24	28	4.0	0.18	0.27	0.06	0.08	10
MCR023	583872	7691061	86	130.0	-65	90	D51	59	64	5.0	0.01	0.36	1.20	0.02	10
MCR024	583828	7691081	82	106.0	-60	270	D58	19	25	6.0	2.09	3.05	0.19	0.55	133
MCR024	583828	7691081	82	106.0	-60	270	D56	30	49	19.0	0.73	0.03	0.33	0.04	5
MCR024	583828	7691081	82	106.0	-60	270	D55	77	87	10.0	0.10	0.08	0.33	0.01	5
MCR025	583829	7691079	82	101.0	-90	0	D56	17	31	14.0	0.28	0.56	0.10	0.04	57
MCR025	583829	7691079	82	101.0	-90	0	D54	53	55	2.0	0.85	0.08	0.24	0.02	13
MCR025	583829	7691079	82	101.0	-90	0	D53	64	65	1.0	0.30	0.02	0.13	0.01	3
MCR025	583829	7691079	82	101.0	-90	0	D52	89	92	3.0	0.63	0.10	0.40	0.03	12
MCR026	583826	7691066	84	142.0	-60	270	D58	24	32	8.0	0.07	0.18	0.21	0.01	10
MCR026	583826	7691066	84	142.0	-60	270	D55	90	94	4.0	0.07	0.08	0.63	0.01	4
MCR026	583826	7691066	84	142.0	-60	270	D54	117	126	9.0	0.10	0.24	0.89	0.05	6
MCR026	583826	7691066	84	142.0	-60	270	D53	129	137	8.0	0.26	0.04	0.16	0.07	3
MCR027	583792	7691161	75	128.0	-53	271	D56	18	40	22.0	0.17	0.22	0.36	0.02	11
MCR027	583792	7691161	75	128.0	-53	271	D55	53	63	10.0	0.21	0.00	0.06	0.01	1
MCR027	583792	7691161	75	128.0	-53	271	D53	77	83	6.0	0.35	0.02	0.03	0.02	4
MCR027	583792	7691161	75	128.0	-53	271	D52	98	118	20.0	0.17	0.20	0.56	0.02	9

For personal use only

Hole_ID	MGA2020 East	MGA2020 North	RL	Depth	Dip	Azi	Domain	mFrom	mTo	Int_m	Cu_pct	Pb_pct	Zn_pct	Au_ppm	Ag_ppm
MCR028	583824	7691163	76	90.0	-90	0	D52	52	64	12.0	0.15	0.20	0.63	0.02	11
MCR029	583810	7691142	76	105.0	-56	270	D56	17	44	27.0	0.12	0.38	0.71	0.02	7
MCR030	583835	7691143	77	87.0	-90	0	D53	20	28	8.0	0.45	0.11	0.15	0.02	7
MCR030	583835	7691143	77	87.0	-90	0	D52	33	64	31.0	0.10	0.25	0.47	0.02	9
MCR031	583822	7691122	78	132.0	-55	269	D56	17	35	18.0	0.09	0.30	0.54	0.26	22
MCR031	583822	7691122	78	132.0	-55	269	D55	44	65	21.0	0.22	0.01	0.10	0.01	2
MCR031	583822	7691122	78	132.0	-55	269	D53	95	106	11.0	0.23	0.73	2.07	0.02	7
MCR032	583827	7691099	80	150.0	-59	268	D56	18	31	13.0	0.14	0.16	0.16	0.02	7
MCR032	583827	7691099	80	150.0	-59	268	D55	48	58	10.0	0.09	0.32	0.71	0.07	26
MCR032	583827	7691099	80	150.0	-59	268	D54	86	99	13.0	0.56	0.01	0.11	0.02	3
MCR032	583827	7691099	80	150.0	-59	268	D53	103	106	3.0	0.01	0.12	0.55	0.00	3
MCR032	583827	7691099	80	150.0	-59	268	D52	126	149	23.0	0.00	0.19	0.41	0.02	20
MCR033	583838	7691062	84	105.0	-90	270	D56	19	29	10.0	0.17	0.46	0.08	0.03	8
MCR033	583838	7691062	84	105.0	-90	270	D53	62	65	3.0	0.64	0.08	0.38	0.03	7
MCR033	583838	7691062	84	105.0	-90	270	D52	87	94	7.0	0.33	0.16	0.24	0.04	10
MCR034	583884	7691022	85	149.0	-55	270	No Resource Domain								
MCR035	583916	7690762	83	41.0	-75	90	D01	20	35	15.0	0.06	0.50	1.10	0.24	20
MCR036	583827	7691106	79	131.0	-55	270	D56	17	36	19.0	0.04	0.10	0.31	0.02	8
MCR036	583827	7691106	79	131.0	-55	270	D55	53	79	26.0	0.23	0.06	0.42	0.01	3
MCR036	583827	7691106	79	131.0	-55	270	D54	100	110	10.0	0.19	0.44	3.88	0.03	12
MCR036	583827	7691106	79	131.0	-55	270	D53	117	122	5.0	0.04	0.45	1.12	0.01	4
MCR037	583801	7691182	74	147.0	-90	0	D53	41	47	6.0	0.06	0.23	0.82	0.01	14
MCR037	583801	7691182	74	147.0	-90	0	D52	53	65	12.0	0.00	0.12	0.57	0.01	6
MCR037	583801	7691182	74	147.0	-90	0	D50	143	145	2.0	0.18	0.44	1.18	0.14	21
MCW2	584224	7690475	70	34.0	-90	0	No Resource Domain								
MCW3	584351	7690370	0	37.0	-90	0	No Resource Domain								
MSD001	583942	7690853	98	60.5	-71	179	D01	20.75	52.33	31.6	1.43	0.26	0.39	0.08	18
MSD002	584139	7690820	142	101.9	-85	105	D02	26.18	95.32	30.6	0.94				
MSD003	584173	7690773	134	84.4	-75	198	D02	37.25	84.41	30.3	0.89				
MSD004	584123	7690837	139	90.4	-90	0	D02	0	90.44	58.6	1.36				
MSD005	583907	7690826	80	66.5	-65	25	D01	30.24	66.54	36.3	1.18	1.35	1.36	0.06	82
MSD006	583896	7690841	80	69.5	-90	0	D01	32.27	69.5	37.2	2.59	0.86	1.14	0.40	42
MSR001	583889	7690753	79	52.0	-90	0	D01	28	39	11.0	0.11	0.68	1.17	0.07	25
MSR002	583890	7690778	82	58.0	-90	0	D01	31	46	15.0	0.73	0.64	1.91	0.35	40
MSR003	583892	7690806	82	70.0	-90	0	D01	33	70	37.0	0.54	0.50	2.68	0.18	34
MSR004	583890	7690916	95	76.0	-90	0	D01	39	76	37.0	0.20	0.16	0.23	0.03	8

For personal use only

Hole_ID	MGA2020 East	MGA2020 North	RL	Depth	Dip	Azi	Domain	mFrom	mTo	Int_m	Cu_pct	Pb_pct	Zn_pct	Au_ppm	Ag_ppm
MSR005	583913	7690755	76	52.0	-75	180	D01	17	20	3.0	0.10	0.41	0.57	0.14	28
MSR006	583916	7690788	78	58.0	-90	0	D01	9	22	13.0	0.82	0.92	1.16	0.18	35
MSR007	583909	7690820	79	64.0	-60	25	D01	27	63	36.0	0.91	1.49	2.41	0.19	121
MSR008	583919	7690877	97	58.0	-90	0	D01	20	56	36.0	0.28	1.11	0.83	0.10	26
MSR009	583927	7690902	99	58.0	-65	0	D01	28	43	15.0	0.54				
MSR010	583936	7690754	79	52.0	-90	0	D01	10	21	11.0	0.60	0.46	0.73	0.18	27
MSR011	583942	7690857	98	76.0	-80	0	D01	16	34	18.0	0.44	0.25	0.21	0.01	13
MSR012	583941	7690893	99	58.0	-55	0	D01	37	46	9.0	1.61				
MSR013	583968	7690761	85	52.0	-70	182	D01	1	16	15.0	0.71	0.93	0.17	0.07	33
MSR014	583961	7690783	86	52.0	-90	0	D01	12	28	16.0	0.75	1.50	0.48	0.18	55
MSR015	583961	7690856	101	70.0	-55	172	D01	5	61	43.0	0.62	0.27	0.05	0.06	13
MSR016	583965	7690856	101	70.0	-90	0	D01	38	70	11.0	0.63				
MSR017	583965	7690886	100	76.0	-70	5	D01	13	48	35.0	0.69				
MSR018	583992	7690754	88	58.0	-75	180	D01	3	12	9.0	1.68	1.41	0.04	35.86	76
MSR019	583990	7690773	89	40.0	-55	345	D01	9	27	18.0	0.60	0.40	0.07	0.16	20
MSR020	583987	7690846	108	63.0	-60	179	D01	0	47	46.0	0.64	0.88	0.21	0.17	24
MSR020	583987	7690846	108	63.0	-60	179	D02	5	6	1.0	0.10	0.16	0.04	0.01	21
MSR021	583987	7690857	108	64.0	-90	0	D01	31	39	8.0	0.82				
MSR022	583988	7690866	108	70.0	-65	0	D01	41	64	23.0	0.49				
MSR023	583996	7690905	92	52.0	-90	0	No Resource Domain								
MSR024	584016	7690773	99	55.0	-90	0	No Resource Domain								
MSR025	584000	7690833	110	64.0	-55	160	D01	0	49	49.0	0.42	0.46	0.44	0.06	19
MSR027	584000	7690854	110	76.0	-80	92	D01	0	4	4.0	0.42				
MSR028	584001	7690856	110	76.0	-75	22	No Resource Domain								
MSR029	584021	7690903	94	63.0	-90	0	D02	25	28	3.0	0.56				
MSR030	584042	7690746	98	64.0	-55	343	D01	0	21	21.0	0.71	0.68	0.04	0.09	22
MSR033	584051	7690838	123	76.0	-90	0	No Resource Domain								
MSR034	584045	7690905	97	46.0	-55	205	D02	36	41	5.0	0.70				
MSR035	584045	7690793	113	70.0	-75	134	No Resource Domain								
MSR036	584067	7690811	123	82.0	-90	0	No Resource Domain								
MSR038	584072	7690843	128	82.0	-75	350	D02	2	76	41.0	1.07				
MSR039	584061	7690882	115	83.0	-90	0	D02	37	71	12.0	0.81				
MSR040	584061	7690724	99	70.0	-60	355	D02	0	52	28.0	0.72	0.34	0.32	0.15	18
MSR041	584074	7690763	115	64.0	-55	130	D02	24	52	21.0	0.70				
MSR042	584087	7690794	128	88.0	-65	160	D02	45	53	8.0	0.63				
MSR043	584080	7690815	129	82.0	-75	159	No Resource Domain								

For personal use only

Hole_ID	MGA2020 East	MGA2020 North	RL	Depth	Dip	Azi	Domain	mFrom	mTo	Int_m	Cu_pct	Pb_pct	Zn_pct	Au_ppm	Ag_ppm
MSR044	584095	7690839	134	88.0	-90	0	D02	24	27	3.0	0.97				
MSR045	584076	7690860	128	82.0	-80	17	D02	1	57	47.0	1.36				
MSR046	584086	7690895	115	70.0	-90	0	D02	0	40	35.0	1.52				
MSR047	584113	7690763	127	82.0	-90	0	No Resource Domain								
MSR048	584123	7690783	134	88.0	-90	0	D02	7	11	4.0	0.52				
MSR049	584109	7690820	138	94.0	-90	0	D02	11	21	10.0	1.15				
MSR050	584108	7690877	129	82.0	-90	0	D02	18	74	37.0	1.29				
MSR051	584139	7690770	134	88.0	-90	0	D02	0	9	9.0	0.94				
MSR053	584137	7690864	134	94.0	-90	0	No Resource Domain								
MSR054	584131	7690876	130	82.0	-90	0	D02	24	68	25.0	1.30				
MSR055	584148	7690742	127	64.0	-70	114	D02	0	50	22.0	1.20				
MSR056	584164	7690750	131	46.0	-90	0	No Resource Domain								
MSR057	584162	7690800	138	94.0	-75	183	No Resource Domain								
MSR058	584162	7690809	139	94.0	-80	0	D02	8	70	43.0	0.90				
MSR059	584179	7690849	135	16.0	-85	335	No Resource Domain								
MSR059A	584180	7690846	134	94.0	-85	335	D02	18	86	45.0	1.18				
MSR060	584169	7690877	128	82.0	-70	318	D02	10	46	29.0	0.80	0.30	0.22	0.05	9
MSR061	584190	7690786	132	88.0	-90	0	D02	13	88	33.0	0.84				
MSR062	584184	7690806	136	94.0	-80	12	D02	7	86	48.0	1.20				
MSR063	584188	7690830	135	94.0	-75	9	D02	19	76	35.0	1.53				
MSR064	584200	7690857	129	76.0	-70	355	D02	5	18	13.0	1.12				
MSR065	584187	7690746	131	58.0	-60	125	D02	2	54	6.0	1.23				
MSR067	584201	7690815	130	88.0	-85	358	D02	1	86	46.0	0.84				
MSR068	584230	7690735	112	58.0	-87	44	No Resource Domain								
MSR069	584244	7690773	108	64.0	-55	6	No Resource Domain								
MSR070	584238	7690834	117	70.0	-66	185	D02	15	68	10.0	1.44				
MSR071	584073	7690835	129	82.0	-75	171	No Resource Domain								
MSR072	583940	7690826	88	70.0	-70	337	D01	22	70	33.0	0.97	0.13	0.41	0.06	7
MSR073	584240	7690838	117	46.0	-55	0	No Resource Domain								
MSR074	583920	7690875	97	64.0	-65	180	D01	26	64	38.0	0.43	0.22	0.47	0.01	8
RBM4	583431	7691404	58	35.0	-90	0	No Resource Domain								
RBM4A	583133	7691667	54	23.0	-90	0	No Resource Domain								
VWD001	584201	7690002	61	369.9	-60	0	No Resource Domain								
VWD002	584200	7689804	67	360.7	-60	0	No Resource Domain								
VWD003	584452	7689864	63	339.8	-60	0	No Resource Domain								
VWD004	583421	7690087	62	321.8	-70	0	No Resource Domain								

For personal use only

Hole_ID	MGA2020 East	MGA2020 North	RL	Depth	Dip	Azi	Domain	mFrom	mTo	Int_m	Cu_pct	Pb_pct	Zn_pct	Au_ppm	Ag_ppm
VWD005	583642	7689928	66	343.1	-70	0	No Resource Domain								
VWD006	583706	7690151	69	292.8	-70	0	No Resource Domain								
VWD007	586949	7691254	49	236.5	-70	0	No Resource Domain								
VWD008	586192	7691086	59	231.1	-70	0	No Resource Domain								
VWD009	585849	7690683	60	294.8	-70	0	No Resource Domain								
VWD010	583274	7690316	61	320.4	-70	0	No Resource Domain								
VWD011	583408	7689772	63	458.6	-70	0	No Resource Domain								
VWD012	583185	7689951	58	420.9	-70	0	No Resource Domain								
VWD013	583452	7689481	68	558.4	-70	0	No Resource Domain								
VWD014	583576	7690116	66	415.3	-60	0	No Resource Domain								
WKC001	583842	7690215	77	96.0	-60	25	No Resource Domain								
WKC002	583954	7690128	78	116.0	-60	27	No Resource Domain								
WKC003	584079	7690130	75	107.0	-60	335	No Resource Domain								
WMC001	583623	7691241	74	40.0	-63	49	D61	2	6	4.0	0.11	0.26	0.10	0.00	11
WMC001	583623	7691241	74	40.0	-63	49	D65	34	36	2.0	0.03	0.01	0.56	0.00	2
WMC002	583615	7691270	68	25.0	-59	50	D63	10	18	8.0	0.15	0.15	0.43	0.00	12
WMC002	583615	7691270	68	25.0	-59	50	D64	18	24	6.0	0.02	0.01	0.52	0.00	10
WMC003	583570	7691234	79	55.0	-60	50	D60	40	44	4.0	0.07	0.03	0.59	0.00	10
WMC004	583625	7691173	71	50.0	-59	52	D61	26	42	16.0	0.24	0.12	0.29	0.02	11
WMC005	583677	7691166	78	75.0	-67	50	D61	14	18	4.0	0.18	1.04	0.09	0.05	20
WMC005	583677	7691166	78	75.0	-67	50	D58	28	34	6.0	0.62	0.03	0.20	0.01	8
WMC005	583677	7691166	78	75.0	-67	50	D55	62	66	4.0	0.12	0.03	0.28	0.00	4
WMC006	583649	7691242	78	40.0	-64	50	D65	22	26	4.0	0.43	0.03	0.37	0.01	7
WMC006	583649	7691242	78	40.0	-64	50	D66	26	38	12.0	0.77	0.02	0.31	0.00	3
WMC007	583918	7690972	85	65.0	-65	0	D01	12	20	8.0	0.18	0.14	0.03	0.00	1
WMC008	583941	7690933	90	85.0	-62	0	D01	12	18	6.0	0.11	0.20	0.02	0.04	2
WMC009	583885	7690933	95	112.0	-70	5	D01	30	60	6.0	0.01	0.02	0.29	0.00	0
WMC010	583868	7690868	92	111.0	-68	0	D01	42	111	69.0	0.66	0.20	0.89	0.09	13
WMC011	584285	7690858	96	100.0	-49	195	D02	14	40	20.0	0.33	0.06	0.24	0.00	5
WMC012	584284	7690857	97	130.0	-64	196	No Resource Domain								
WMC013	583584	7691278	69	35.0	-59	51	D60	6	12	6.0	0.10	0.11	0.27	0.00	2
WMC014	583905	7690823	79	100.0	-70	5	D01	24	100	76.0	0.74	0.26	1.72	0.08	75
WMC015	583937	7690711	76	35.0	-64	358	No Resource Domain								
WMC016	583991	7690738	86	20.0	-60	347	D01	4	18	14.0	0.08	0.19	0.33	0.06	15
WMC017	584060	7690726	100	40.0	-53	8	D02	0	38	26.0	0.45	0.24	0.18	0.07	20
WMC018	584103	7690689	100	90.0	-50	9	No Resource Domain								

For personal use only

Hole_ID	MGA2020 East	MGA2020 North	RL	Depth	Dip	Azi	Domain	mFrom	mTo	Int_m	Cu_pct	Pb_pct	Zn_pct	Au_ppm	Ag_ppm
WMC019	584103	7690688	100	110.0	-62	341	No Resource Domain								
WMC020	584106	7690689	100	100.0	-58	341	D02	76	100	14.0	0.01	0.24	0.83	0.04	12
WMC021	584106	7690686	100	118.0	-45	50	D02	86	110	20.0	0.02	0.47	1.74	0.04	25
WMC022	583849	7690832	97	170.0	-60	0	D01	56	148	92.0	1.08	0.20	0.82	0.13	20
WMC022	583849	7690832	97	170.0	-60	0	D09	166	170	4.0	0.00	0.30	1.15	0.01	7
WMC023	584125	7690483	73	100.0	-56	0	No Resource Domain								
WMC024	584169	7690586	76	100.0	-55	0	No Resource Domain								
WMC025	584226	7690506	71	100.0	-56	0	No Resource Domain								
WMC026	584240	7690597	77	255.0	-50	0	No Resource Domain								
WMC027	584337	7690675	77	201.0	-55	0	No Resource Domain								
WMC028	584385	7690572	77	100.0	-54	0	No Resource Domain								
WMC029	584392	7690679	80	97.0	-55	0	No Resource Domain								
WMC033	583469	7690973	70	339.7	-67	35	D61	160	168	8.0	0.01	0.17	0.47	0.00	15
WMC033	583469	7690973	70	339.7	-67	35	D58	176	192	16.0	0.07	0.58	1.25	0.03	21
WMC033	583469	7690973	70	339.7	-67	35	D56	213	221	8.0	0.28	0.06	0.16	0.01	4
WMC034	583541	7690753	68	303.0	-65	36	No Resource Domain								
WMC036	583691	7690631	71	303.0	-70	35	No Resource Domain								
WMC037	584133	7691020	74	200.0	-70	180	No Resource Domain								
WMC038	583879	7691104	76	136.0	-65	210	D52	36	59	23.0	0.26	0.06	0.20	0.02	3
WMC038	583879	7691104	76	136.0	-65	210	D51	71	82	11.0	0.56	0.18	0.61	0.05	17
WMC039	583884	7691113	75	165.0	-65	20	D50	150	159	9.0	0.65	0.78	2.23	0.47	137
WMC043	583907	7691163	80	189.0	-65	20	No Resource Domain								
WMC044	583685	7691180	77	84.0	-60	45	D61	4	20	16.0	0.06	0.27	0.07	0.02	5
WMC044	583685	7691180	77	84.0	-60	45	D66	42	43	1.0	0.35	0.01	0.35	0.00	2
WMC044	583685	7691180	77	84.0	-60	45	D56	47	49	2.0	0.25	0.16	0.34	0.01	4
WMC045	583625	7691220	74	100.0	-55	70	D61	8	15	7.0	0.25	0.15	0.09	0.01	4
WMC045	583625	7691220	74	100.0	-55	70	D65	28	32	4.0	0.06	0.00	0.07	0.00	1
WMC046	584063	7690325	73	174.0	-55	200	No Resource Domain								
WMC047	583886	7690311	77	114.0	-60	200	No Resource Domain								
WMC048	583907	7690826	79	84.0	-65	180	D01	21	55	34.0	1.21	1.45	3.10	0.32	71
WMC049	583882	7691108	75	206.0	-90	0	D57	4	8	4.0	0.10	0.18	0.05	0.05	5
WMC050	583924	7691096	72	180.0	-65	20	D50	136	145	9.0	0.12	2.57	4.81	0.28	85
WMC051	583928	7691232	68	180.0	-65	200	D50	132	136	4.0	0.01	0.24	0.36	0.00	6
WMC051	583928	7691232	68	180.0	-65	200	D01	168	176	8.0	0.00	0.00	0.00	0.00	0
WMC055	583916	7691083	73	216.0	-65	25	No Resource Domain								
WMC056	583848	7691125	72	174.0	-60	20	D53	16	24	8.0	0.23	0.17	0.50	0.01	7

For personal use only

Hole_ID	MGA2020 East	MGA2020 North	RL	Depth	Dip	Azi	Domain	mFrom	mTo	Int_m	Cu_pct	Pb_pct	Zn_pct	Au_ppm	Ag_ppm
WMC056	583848	7691125	72	174.0	-60	20	D52	40	48	8.0	0.24	0.43	1.40	0.07	32
WMC056	583848	7691125	72	174.0	-60	20	D50	146	147	1.0	0.08	0.97	1.93	0.04	25
WMC057	583848	7691123	72	176.0	-70	20	D53	16	28	12.0	0.06	0.11	0.35	0.02	8
WMC057	583848	7691123	72	176.0	-70	20	D52	41	49	8.0	0.01	0.24	1.55	0.03	6
WMC057	583848	7691123	72	176.0	-70	20	D50	149	155	6.0	0.13	1.02	2.23	0.04	42
WMC058	584200	7690733	121	146.0	-60	0	D02	66	98	24.0	0.74	0.02	0.07	0.05	5
WMC059	584214	7690745	123	100.0	-55	10	D02	34	84	32.0	1.28	0.10	0.04	0.05	23
WMC060	584214	7690743	122	82.0	-75	11	D02	34	58	14.0	0.32	0.10	0.15	0.04	9
WMC061	584217	7690742	122	110.0	-60	35	D02	30	84	32.0	0.23	0.33	0.32	0.16	22
WMC062	584207	7690736	122	52.0	-90	0	D02	26	52	26.0	0.35	0.49	0.48	0.06	17
WMC063	584166	7690726	124	76.0	-90	0	D02	0	74	46.0	0.26	0.39	0.60	0.06	13
WMC064	583633	7691237	77	60.0	-55	35	D61	0	4	4.0	0.53	0.67	0.30	0.07	15
WMC064	583633	7691237	77	60.0	-55	35	D65	30	42	12.0	0.02	0.07	0.40	0.00	3
WMC064	583633	7691237	77	60.0	-55	35	D66	52	60	8.0	0.02	0.04	0.78	0.01	1
WMC065	583661	7691237	80	40.0	-55	60	D66	18	28	10.0	1.20	0.19	0.40	0.04	26
WMC065	583661	7691237	80	40.0	-55	60	D67	38	40	2.0	0.58	0.01	0.03	0.02	1
WMC066	583677	7691235	80	40.0	-55	60	D66	18	20	2.0	0.42	0.00	0.07	0.00	2
WMC066	583677	7691235	80	40.0	-55	60	D67	32	40	8.0	0.54	0.00	0.02	0.00	1
WMC067	583666	7691224	79	50.0	-55	60	D66	24	32	8.0	0.45	0.02	0.13	0.00	3
WMC067	583666	7691224	79	50.0	-55	60	D67	44	50	6.0	0.26	0.01	0.27	0.08	2
WMC068	583655	7691186	75	40.0	-55	60	D61	10	22	12.0	0.18	0.07	0.13	0.02	5
WMC069	583663	7691176	77	50.0	-55	60	D61	10	30	20.0	0.35	0.21	0.06	0.03	11
WMC070	583647	7691165	76	60.0	-55	60	D61	14	30	16.0	4.91	4.92	1.22	0.40	253
WMC071	583596	7691222	80	55.0	-55	60	D61	22	34	12.0	0.41	0.29	0.32	0.01	8
WMC072	583562	7691245	79	50.0	-55	60	D60	32	46	14.0	0.01	0.01	0.79	0.00	1
WMC073	583592	7691252	76	50.0	-55	60	D60	12	18	6.0	0.46	0.86	0.26	0.03	13
WMC073	583592	7691252	76	50.0	-55	60	D63	28	30	2.0	0.27	0.01	0.26	0.01	6
WMC074	583624	7691283	70	50.0	-55	210	D63	2	24	22.0	0.83	0.87	0.31	0.03	41
WMC075	583640	7691106	89	86.0	-55	47	D61	50	69	19.0	0.68	1.66	4.14	0.15	54
WMC076	583619	7691315	65	40.0	-55	230	D64	13	25	12.0	0.07	0.01	0.55	0.00	2
WMC077	583633	7691288	68	50.0	-65	210	D63	0	4	4.0	0.18	0.05	0.19	0.03	5
WMC077	583633	7691288	68	50.0	-65	210	D64	9	17	8.0	0.08	0.03	0.46	0.00	7
WMC078	583605	7691336	63	40.0	-55	230	D64	11	33	22.0	0.02	0.02	0.66	0.00	2
WMC079	583663	7691221	76	107.0	-60	92	D66	30	40	10.0	0.73	0.13	0.43	0.02	7
WMC079	583663	7691221	76	107.0	-60	92	D53	89	93	4.0	0.01	0.45	1.27	0.01	17
WMC080	583632	7691193	71	137.0	-60	63	D61	12	28	16.0	0.35	3.25	0.25	0.18	69

For personal use only

Hole_ID	MGA2020 East	MGA2020 North	RL	Depth	Dip	Azi	Domain	mFrom	mTo	Int_m	Cu_pct	Pb_pct	Zn_pct	Au_ppm	Ag_ppm
WMC081	583588	7691169	69	185.0	-60	66	D61	41	57	16.0	0.03	0.27	1.16	0.01	17
WMC081	583588	7691169	69	185.0	-60	66	D57	65	67	2.0	0.00	0.00	0.70	0.00	1
WMC081	583588	7691169	69	185.0	-60	66	D55	86	90	4.0	0.10	0.23	0.28	0.04	33
WMC082	583606	7691083	82	179.0	-60	53	D61	60	73	13.0	0.03	0.62	1.52	0.03	20
WMC082	583606	7691083	82	179.0	-60	53	D58	83	91	8.0	0.01	0.39	0.96	0.01	22
WMC082	583606	7691083	82	179.0	-60	53	D57	105	112	7.0	0.81	0.04	0.18	0.03	4
WMC082	583606	7691083	82	179.0	-60	53	D56	115	128	13.0	0.12	0.06	0.52	0.00	6
WMC082	583606	7691083	82	179.0	-60	53	D55	128	136	8.0	0.01	0.20	0.55		5
WMC082	583606	7691083	82	179.0	-60	53	D53	158	160	2.0	0.00	0.04	0.54		10
WMC082	583606	7691083	82	179.0	-60	53	D52	167	174	7.0	0.01	0.36	1.42	0.00	16
WMC083	583597	7691268	70	40.0	-60	60	D60	4	12	8.0	0.73	0.29	0.27	0.02	6
WMC083	583597	7691268	70	40.0	-60	60	D63	16	20	4.0	0.04	0.02	0.49	0.00	8
WMC084	583596	7691267	70	40.0	-60	60	D60	5	12	7.0	0.69	0.95	0.65	0.06	18
WMC084	583596	7691267	70	40.0	-60	60	D63	16	20	4.0	0.12	0.06	0.39	0.01	2
WMC085	583584	7691277	70	45.0	-60	60	D60	10	17	7.0	0.19	0.74	0.49	0.01	8
WMC085	583584	7691277	70	45.0	-60	60	D63	18	25	7.0	0.01	0.02	0.75	0.01	3
WMC086	583696	7691257	78	25.0	-60	60	D66	9	13	4.0	0.46	0.08	0.10	0.13	9
WMC086	583696	7691257	78	25.0	-60	60	D67	17	25	8.0	0.25	0.04	0.08	0.01	4
WMC087	583681	7691248	77	35.0	-60	60	D66	12	16	4.0	0.15	0.18	0.03	0.01	5
WMC087	583681	7691248	77	35.0	-60	60	D67	26	35	9.0	1.92	0.00	0.01	0.03	4
WMC088	583645	7691229	76	55.0	-60	60	D66	28	44	16.0	0.34	0.10	0.65	0.01	5
WMC089	583721	7691255	83	30.0	-60	60	No Resource Domain								
WMC090	583707	7691247	82	30.0	-60	60	D67	13	16	3.0	0.57	0.06	0.20	0.01	2
WMC090	583707	7691247	82	30.0	-60	60	D55	28	30	2.0	0.07	0.20	0.10	0.01	2
WMC091	583696	7691241	80	30.0	-60	60	D67	14	27	13.0	2.79	0.02	0.13	0.07	5
WMC092	583656	7691217	75	30.0	-60	60	No Resource Domain								
WMC093	583643	7691213	74	30.0	-60	60	D61	1	16	15.0	0.14	0.24	0.08	0.03	8
WMC094	583732	7691245	83	35.0	-60	60	No Resource Domain								
WMC095	583721	7691238	82	35.0	-60	60	No Resource Domain								
WMC096	583709	7691231	82	40.0	-60	60	D67	20	22	2.0	1.10	0.01	0.03	0.15	1
WMC096	583709	7691231	82	40.0	-60	60	D55	29	40	11.0	0.39	0.18	0.09	0.03	5
WMC097	583695	7691223	81	40.0	-60	60	D67	23	32	4.0	1.36	0.01	0.05	0.01	4
WMC098	583681	7691216	78	35.0	-60	60	D66	24	28	4.0	0.22	0.01	0.09	0.00	2
WMC099	583670	7691209	76	35.0	-60	60	No Resource Domain								
WMC100	583659	7691201	74	35.0	-60	60	D61	0	7	7.0	0.22	0.22	0.15	0.03	3
WMC101	583647	7691192	72	35.0	-60	58	D61	7	16	9.0	0.47	0.27	0.08	0.02	5

For personal use only

Hole_ID	MGA2020 East	MGA2020 North	RL	Depth	Dip	Azi	Domain	mFrom	mTo	Int_m	Cu_pct	Pb_pct	Zn_pct	Au_ppm	Ag_ppm
WMC102	583652	7691148	77	80.0	-65	110	D61	29	47	18.0	0.58	1.37	0.54	0.07	29
WMC102	583652	7691148	77	80.0	-65	110	D57	68	72	4.0	0.47	0.01	0.34	0.03	4
WMC103	583667	7691191	73	45.0	-60	60	D66	40	44	4.0	0.17	0.01	0.36	0.03	2
WMC104	583643	7691179	72	45.0	-60	60	D61	9	28	19.0	1.13	4.55	0.88	0.32	154
WMC105	583690	7691188	78	45.0	-60	60	D66	38	40	2.0	0.52	0.01	0.15	0.01	3
WMC105	583690	7691188	78	45.0	-60	60	D56	44	45	1.0	0.42	0.01	0.15	0.02	2
WMC106	583667	7691146	78	60.0	-60	67	D61	19	29	10.0	3.34	0.62	0.31	0.55	55
WMC106	583667	7691146	78	60.0	-60	67	D57	57	59	2.0	0.93	0.01	0.14	0.01	5
WMC107	583706	7691167	85	55.0	-60	73	D56	52	55	3.0	0.06	0.00	0.50	0.01	0
WMC108	583696	7691158	84	55.0	-70	72	D61	16	24	8.0	0.05	0.26	0.05	0.03	5
WMC108	583696	7691158	84	55.0	-70	72	D57	53	55	2.0	0.02	0.28	1.37	0.01	1
WMC109	583683	7691141	84	65.0	-75	33	D61	22	33	11.0	0.83	1.66	0.35	0.44	33
WMC109	583683	7691141	84	65.0	-75	33	D57	59	62	3.0	1.35	0.01	0.10	0.04	4
WMC110	583680	7691132	83	45.0	-55	70	D61	21	32	11.0	1.36	0.65	0.66	0.13	38
WMC111	583677	7691130	83	50.0	-58	65	D61	22	33	11.0	0.80	0.42	0.20	0.36	31
WMC112	583670	7691127	83	55.0	-62	70	D61	28	41	13.0	0.81	0.09	0.11	0.09	8
WMC113	583634	7691155	75	50.0	-60	60	D61	24	42	18.0	0.33	1.52	1.33	0.19	81
WMC114	583629	7691151	75	50.0	-55	55	D61	28	44	16.0	0.02	0.86	0.48	0.03	23
WMC115	583678	7691262	75	40.0	-60	56	D65	8	12	4.0	0.93	3.33	2.18	0.17	52
WMC115	583678	7691262	75	40.0	-60	56	D66	13	21	8.0	0.70	0.08	0.07	0.03	9
WMC115	583678	7691262	75	40.0	-60	56	D67	30	40	10.0	0.23	0.13	0.45	0.03	6
WMC116	583673	7691258	75	50.0	-80	22	D65	6	11	5.0	0.35	1.20	0.38	0.37	67
WMC116	583673	7691258	75	50.0	-80	22	D66	13	23	10.0	3.64	0.09	0.21	0.21	14
WMC117	583681	7691272	75	45.0	-65	52	D65	8	12	4.0	1.42	0.27	0.14	0.21	62
WMC117	583681	7691272	75	45.0	-65	52	D66	13	26	13.0	3.36	0.04	0.06	0.16	16
WMC117	583681	7691272	75	45.0	-65	52	D67	28	36	8.0	0.17	0.20	0.09	0.02	8
WMC118	583613	7691233	75	35.0	-70	240	D61	12	35	23.0	0.27	0.63	0.36	0.02	20
WMC119	583580	7691235	80	50.0	-55	75	D61	20	28	8.0	0.06	0.05	0.34	0.00	4
WMC119	583580	7691235	80	50.0	-55	75	D60	38	46	8.0	0.12	0.19	0.76	0.02	17
WMC120	583565	7691238	79	55.0	-55	75	D60	36	48	12.0	0.07	0.10	0.64	0.02	13
WMC121	583664	7691273	71	25.0	-60	60	D65	3	14	11.0	0.36	4.98	0.15	0.97	147
WMC121	583664	7691273	71	25.0	-60	60	D66	14	25	11.0	0.69	0.20	0.10	0.08	16
WMC122	583661	7691092	95	35.0	-60	60	No Resource Domain								
WMC123	583689	7691106	95	30.0	-55	60	No Resource Domain								
WMC124	583702	7691116	96	30.0	-65	27	No Resource Domain								
WMC125	584258	7690815	92	50.0	-90	0	D02	23	36	11.0	0.86	0.02	0.04	0.03	4

For personal use only

Hole_ID	MGA2020 East	MGA2020 North	RL	Depth	Dip	Azi	Domain	mFrom	mTo	Int_m	Cu_pct	Pb_pct	Zn_pct	Au_ppm	Ag_ppm
WMC126	584275	7690809	92	60.0	-60	203	No Resource Domain								
WMC127	584204	7690857	92	60.0	-60	203	D02	4	59	35.0	0.65	0.03	0.06	0.02	4
WMC128	583905	7690913	98	60.0	-90	0	D01	33	60	27.0	0.43	0.51	1.11	0.08	22
WMC129	583911	7690888	98	60.0	-90	0	D01	25	52	27.0	0.08	0.53	0.91	0.18	21
WMC130	583938	7690863	98	40.0	-90	0	D01	5	40	35.0	0.48	0.31	0.26	0.05	18
WMC131	583927	7690804	84	25.0	-90	0	D01	13	25	12.0	1.24	0.80	0.83	0.26	56
WMC132	583935	7690785	83	20.0	-90	0	D01	9	20	11.0	0.54	0.66	0.63	0.11	24
WMC133	583957	7690874	98	50.0	-90	0	D01	5	50	45.0	0.14	0.23	0.32	0.01	10
WMC134	584213	7690755	74	60.0	-60	350	D02	4	60	30.0	0.51	0.04	0.06	0.04	5
WMC135	583903	7690858	90	40.0	-90	0	D01	23	40	17.0	0.33	1.41	1.13	0.16	83
WMC136	584031	7690752	97	25.0	-90	0	D01	0	15	15.0	0.91	0.36	0.05	0.05	27
WMC137	584156	7690763	96	60.0	-90	0	D02	0	23	23.0	1.04	0.02	0.05	0.05	5
WMC138	583951	7690858	98	45.0	-90	0	D01	6	45	39.0	0.24	0.49	0.56	0.03	31
WMC139	583974	7690838	92	40.0	-90	0	No Resource Domain								
WMC140	583978	7690861	92	40.0	-90	0	D01	0	40	40.0	0.14	0.31	0.39	0.10	27
WMC141	583979	7690875	92	45.0	-90	0	D01	0	40	40.0	0.17	0.14	0.12	0.21	10
WMC142	584019	7690893	92	45.0	-90	0	D02	21	44	17.0	0.71	0.06	0.08	0.06	7
WMC143	584019	7690877	92	45.0	-90	0	D02	4	45	23.0	0.67	0.13	0.19	0.08	14
WMC144	584019	7690859	92	45.0	-90	0	D02	3	42	27.0	0.14	0.33	0.48	0.14	16
WMC145	583987	7690897	92	55.0	-90	0	D01	0	55	55.0	0.45	0.07	0.07	0.13	7
WMC146	584046	7690854	85	40.0	-90	0	D02	0	20	20.0	0.21	0.25	0.45	0.18	27
WMC147	584047	7690870	85	40.0	-90	0	D02	0	36	36.0	1.44	0.03	0.07	0.13	7
WMC148	584097	7690862	85	40.0	-90	0	D02	0	26	26.0	0.96	0.04	0.07	0.05	4
WMC149	584047	7690884	85	45.0	-90	0	No Resource Domain								
WMC150	584122	7690902	85	40.0	-90	0	D02	14	17	3.0	0.60	0.01	0.02	0.00	1
WMC151	584147	7690894	85	40.0	-90	0	D02	21	25	4.0	0.73	0.01	0.07	0.03	4
WMC152	584238	7690834	88	60.0	-90	0	D02	0	20	14.0	0.77	0.02	0.06	0.02	5
WMC153	583673	7691313	73	40.0	-70	30	No Resource Domain								
WMC154	583668	7691302	72	35.0	-70	13	D67	33	35	2.0	0.01	0.00	0.72	0.00	1
WMC155	583668	7691288	71	35.0	-70	20	D65	4	14	10.0	0.58	3.23	0.66	0.22	55
WMC155	583668	7691288	71	35.0	-70	20	D66	14	20	6.0	0.03	0.28	0.25	0.01	6
WMC156	583657	7691275	71	35.0	-60	330	D64	0	2	2.0	0.67	0.20	0.13	0.23	10
WMC156	583657	7691275	71	35.0	-60	330	D65	4	33	29.0	0.36	0.73	0.53	0.10	53
WMC157	583687	7691311	76	35.0	-60	13	No Resource Domain								
WMC158	583683	7691286	75	35.0	-60	20	No Resource Domain								
WMC159	583654	7691269	72	35.0	-60	20	D64	0	4	4.0	1.12	0.32	0.20	0.24	30

For personal use only

Hole_ID	MGA2020 East	MGA2020 North	RL	Depth	Dip	Azi	Domain	mFrom	mTo	Int_m	Cu_pct	Pb_pct	Zn_pct	Au_ppm	Ag_ppm
WMC159	583654	7691269	72	35.0	-60	20	D65	7	14	7.0	1.34	1.03	0.31	0.12	26
WMC160	583631	7691289	68	35.0	-60	30	D63	0	4	4.0	0.19	0.09	0.15	0.07	6
WMC160	583631	7691289	68	35.0	-60	30	D64	6	18	12.0	0.09	0.58	0.41	0.05	19
WMC160	583631	7691289	68	35.0	-60	30	D65	23	32	9.0	0.05	0.24	0.70	0.01	12
WMC161	584050	7691079	70	192.0	-60	30	D50	79	83	4.0	0.01	2.20	6.24	0.03	58
WMC162	584032	7691024	70	198.0	-60	30	No Resource Domain								
WMC163	583980	7691047	70	198.0	-60	30	No Resource Domain								
WMD035	583985	7690527	77	400.1	-65	22	No Resource Domain								
WMD040	583859	7690790	90	216.3	-53	357	D01	84	165	81.0	0.91	0.34	0.54	0.09	13
WMD040	583859	7690790	90	216.3	-53	357	D09	193	216.3	18.3	0.23	0.04	0.09	0.02	5
WMD040	583859	7690790	90	216.3	-53	357	D52	210	215	5.0	0.09	0.64	2.63	0.04	12
WMD041	583858	7690795	91	219.8	-57	328	D01	68	186	118.0	1.21	1.06	1.87	0.22	28
WMD042	583922	7690892	98	177.8	-78	116	D01	22	143	41.0	0.20	0.27	0.32	0.03	12
WMD052	583872	7690900	91	171.4	-62	173	D01	45	143	98.0	0.82	0.49	1.09	0.14	20
WMD053	583823	7690888	109	201.3	-61	180	D01	97	160	63.0	1.27	0.95	2.32	0.32	42
WMD054	583905	7691105	74	180.4	-60	20	D50	152	156	4.0	0.06	3.35	7.65	0.13	87
WMD055	583810	7691192	70	153.6	-77	60	D50	125.4	128	2.6	0.04	5.71	11.95	0.15	234
WMD056	583810	7691192	70	168.7	-65	25	D50	111	112	1.0	0.02	0.01	1.19	0.00	0
WMD057	583810	7691192	70	241.3	-65	335	D50	118	119	1.0	0.05	0.07	0.33	0.01	6
WMD058	583602	7691071	70	207.6	-63	35	D61	62	82	20.0	0.01	0.36	1.16	0.01	11
WMD058	583602	7691071	70	207.6	-63	35	D58	82	103	21.0	0.08	0.46	1.95	0.02	10
WMD058	583602	7691071	70	207.6	-63	35	D57	109	116	7.0	0.05	0.30	1.52	0.04	7
WMD058	583602	7691071	70	207.6	-63	35	D56	122	134	12.0	0.23	0.26	0.76	0.01	15
WMD058	583602	7691071	70	207.6	-63	35	D55	145	147	2.0	0.00	0.20	0.74	0.00	4
WMD058	583602	7691071	70	207.6	-63	35	D53	160.8	163	2.2	0.00	0.13	0.42	0.00	12
WMD058	583602	7691071	70	207.6	-63	35	D52	163	177	13.0	0.24	0.75	2.36	0.02	10
WMD059	583519	7691128	69	162.4	-65	60	D61	73	79	6.0	0.07	2.44	6.50	0.10	100
WMD059	583519	7691128	69	162.4	-65	60	D57	106	109	3.0	0.00	0.42	0.46	0.00	12
WMD060	583519	7691128	69	137.5	-85	60	D61	67	95	28.0	0.66	0.60	1.62	0.12	39
WMD060	583519	7691128	69	137.5	-85	60	D58	105	110	5.0	0.38	0.00	0.01	0.00	2
WMD061	583521	7690859	70	192.7	-65	30	No Resource Domain								
WMD062	583860	7690723	78	221.5	-55	60	No Resource Domain								
WMD063	583990	7691077	79	153.3	-60	30	No Resource Domain								
WMD064	584080	7691107	79	150.3	-60	30	No Resource Domain								