MORE WIDE, SHALLOW, HIGH-GRADE TIN-TUNGSTEN-SILVER INTERCEPTS AT TALLEBUNG

MOMENTUM CONTINUES TO BUILD TOWARDS MRE UPDATE AND PFS DUE THIS QUARTER

- **Significant new shallow, broad, high-grade tin-tungsten-silver intercepts** returned from in-fill drilling, reinforcing strong open pit development potential. Latest results include:

  TBRC395: **23m @ 1.14% tin & 0.03% tungsten** from 19m, including:
  - **6m @ 2.72% tin & 0.06% tungsten** from 19m

  TBRC410: **17m @ 0.79% tin & 0.04% tungsten** from 47m, including:
  - **4m @ 2.27% tin & 0.02% tungsten** from 50m

  TBRC393: **7m @ 0.33% tin, 0.12% tungsten & 49.6g/t silver** from 67m, including:
  - **1m @ 0.99% tin, 0.55% tungsten & 306g/t silver** from 72m

  TBRC401: **14m @ 0.51% tin & 0.02% tungsten** from 34m, including:
  - **4m @ 1.62% tin & 0.03% tungsten** from 34m

  TBRC415: **13m @ 0.48% tin, 0.03% tungsten & 67.1g/t silver** from 55m, including:
  - **5m @ 1.02% tin, 0.03% tungsten & 164g/t silver** from 61m

  TBRC414: **10m @ 0.61% tin & 27.1g/t silver** from 48m, including:
  - **1m @ 2.46% tin, 0.04% tungsten & 14.8g/t silver** from 53m

  TBRC389: **8m @ 0.57% tin & 35.0g/t silver** from 80m, including:
  - **1m @ 3.01% tin, 0.42% tungsten & 32.2g/t silver** from 80m

- **Results to be incorporated into the updated Mineral Resource Estimate (MRE) and Pre-Feasibility Study (PFS) for Tallebung**, both on track for release this quarter.

- **Further extensional drilling results pending**, expected to support continued resource growth.

- **Major drilling campaign completed**, with **more than 500 drill holes now completed at Tallebung,** which will underpin the updated MRE and upcoming PFS.

SKY Managing Director & CEO Oliver Davies commented: *"These latest results continue to show the strength of the Tallebung system, with multiple broad, shallow, high-grade tin-tungsten-silver intercepts returned from within the central resource area. Importantly, this drilling has successfully targeted shallow, high-grade zones for early mine life production, where we see the opportunity to access higher-grade shallow material in the early years of operations. SKY is building a highly robust dataset that will support the upcoming Mineral Resource update and PFS. The consistency and continuity of these high-grade zones further builds confidence in Tallebung as a scalable, near-term development opportunity, with strong potential to optimise early project economics."*

Watch a video summary of this announcement & engage with SKY here

For personal use only

For personal use only

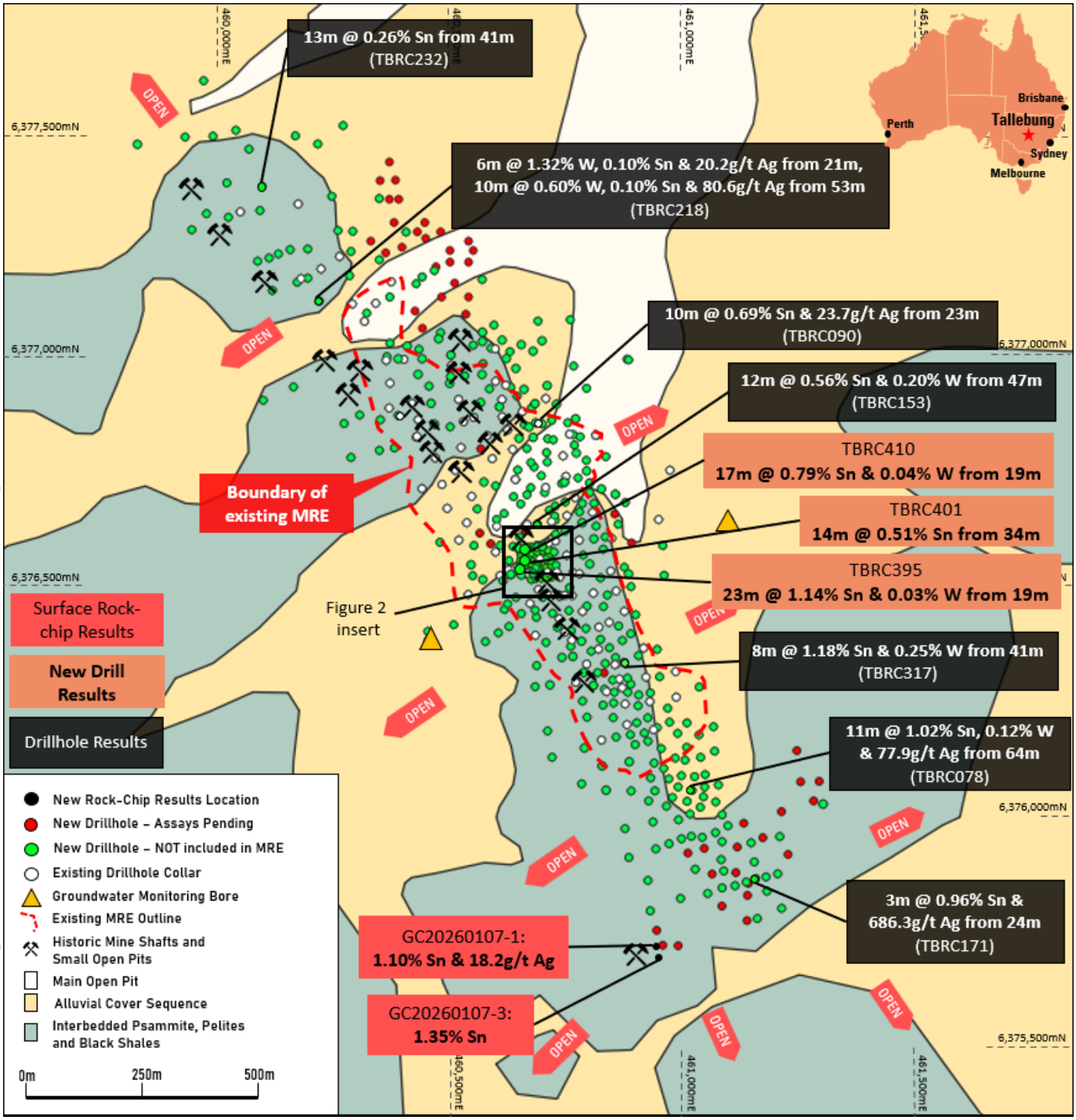

Figure 1: *Plan showing the location of new drilling results. Drill-hole collars, previously reported highlight drill intercepts and the limits of the existing Tallebung MRE are shown over surface geology.*

Sky Metals Limited (ASX: SKY) ("Sky Metals" or the "Company") is pleased to report further strong results from recently completed in-fill drilling at its 100%-owned **Tallebung Tin-Tungsten-Silver Project** in central New South Wales, as momentum continues to build ahead of a pivotal Mineral Resource update this quarter.

TALLEBUNG PROJECT (EL 6699, SKY 100%)

SHALLOW HIGH-GRADE ZONES SUPPORT EARLY MINE DEVELOPMENT POTENTIAL

Recent drilling has returned broad, shallow, high-grade tin-tungsten-silver intersections within the central portion of the Tallebung deposit. These results have been returned from areas that are expected to form a key component of the early mine life production profile at Tallebung.

The intercepts define continuous, near-surface mineralisation with strong grades and widths, reinforcing the suitability of Tallebung for open-pit mining and supporting an optimised mine schedule that prioritises higher-margin material in the initial years of operations to support rapid capital payback.

Importantly, these results are located within the core resource area, where drill density has now increased significantly, enhancing both geological confidence and continuity of mineralisation.

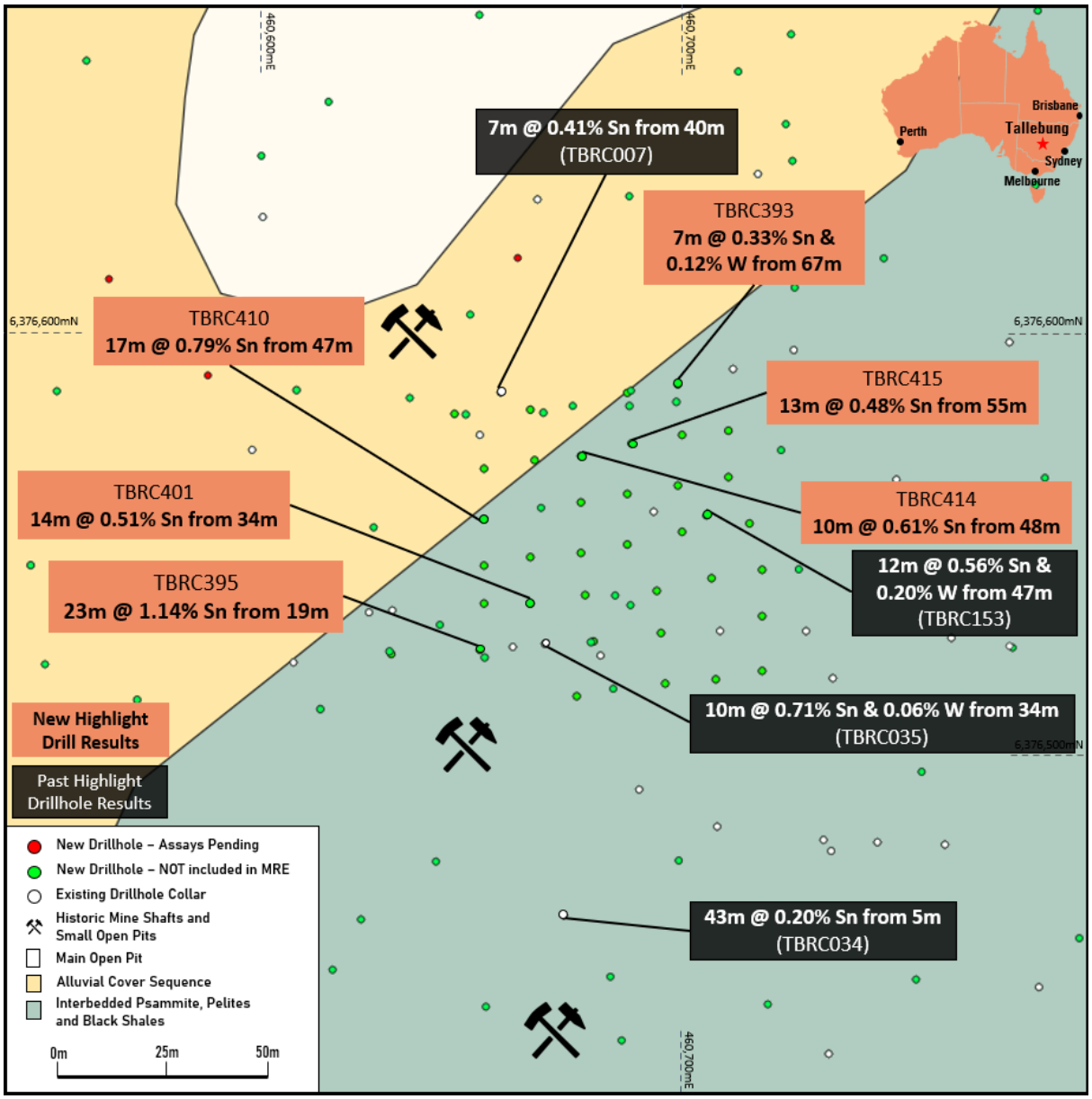

Figure 2: *Plan showing the location of the new drilling results in the central in-fill drilling pattern. Drill-hole collars, previously reported highlight drill intercepts with highlight new drill-hole intercepts are shown over surface geology.*

STRONG DRILLING RESULTS REINFORCE RESOURCE QUALITY

The latest results demonstrate consistent high-grade mineralisation across multiple zones, including:

- Thick intervals of >1% tin from shallow depths, including TBRC395 (23m @ 1.14% Sn from 19m);
- High-grade sub-intervals exceeding 2-9% tin, supporting strong grade continuity; and
- Associated tungsten and silver credits, significantly enhancing overall project economics.

For personal use only

These results continue to confirm the presence of robust, laterally continuous mineralised zones, supporting both resource growth and potential optimisation of early mine scheduling.

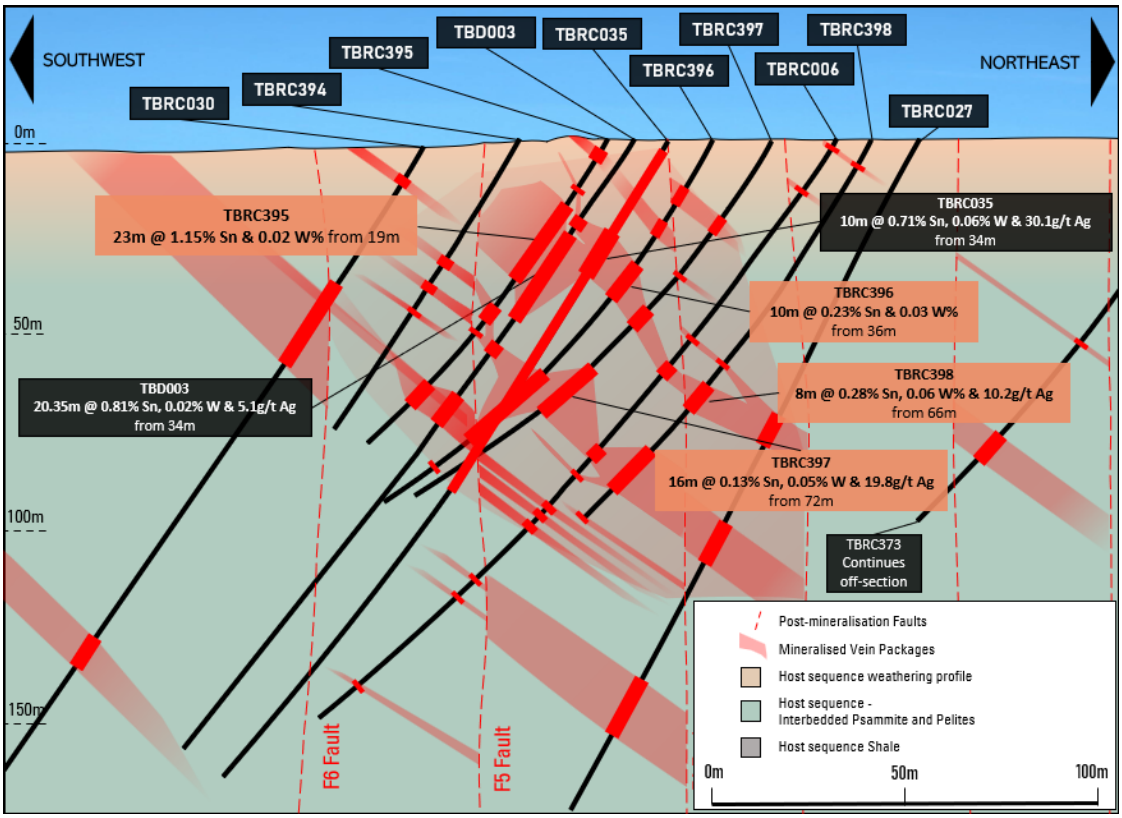

Figure 3: *Cross-section showing new drilling results from TBRC377 alongside previously reported drill-hole intercepts. The surface positions of historical workings are also displayed, with the mineralisation hosted in stacked vein packages that extend to surface.*

UPDATED MRE AND PFS ON TRACK

The Company confirms that these results will be incorporated into an updated Mineral Resource Estimate (MRE) and Pre-Feasibility Study (PFS), both on track for release in the current quarter.

The updated MRE will incorporate the expanded drilling database now comprising more than 500 holes, representing a substantial increase in data compared to the current resource. This expanded dataset is expected to deliver improved resource confidence and support detailed mine planning as part of the PFS.

FURTHER RESULTS AND ONGOING MOMENTUM

A significant number of additional assays from both in-fill and extensional drilling remain pending and are expected to be released in the coming weeks. These results are expected to further strengthen the resource base and support ongoing growth of the deposit.

Sky Metals remains focused on systematically advancing Tallebung through exploration, resource definition and development studies, positioning the project as a near-term tin, tungsten and silver production opportunity.

For personal use only

This announcement is authorised for release by the Board of Sky Metals Limited.

Investors:
Oliver Davies – Managing Director & CEO
+61 (0) 430 359 547

Media:
Nicholas Read – Read Corporate
+61 (0) 419 929 046

For personal use only

JOIN SKY METALS' INTERACTIVE INVESTOR HUB

Visit skymetals.com.au to interact with Sky Metals' announcements and updates

To watch a video summary of this announcement & engage with SKY click here

About the Tallebung Tin Project (100% SKY)

Tallebung stands as an open-pit, technology enabled, near-term tin development project. Tallebung is uniquely placed to provide secure tin supply, to feed irreplaceable and rapidly expanding tin demand, essential in semi-conductors, electronics and solar PV technologies.

The Tallebung Tin Project is located at the site of large-scale historical tin mining in central Western NSW where tin was first discovered in the 1890s. SKY is progressively defining a large-scale hardrock tin resource with recent higher-grade tin zones discovered on the margins of the known deposit and exceptional metallurgical performance demonstrated across the entire known deposit.

The shallow, open-pit tin veins combined with the ideal nature of the tin, hosted as large, discrete grains of simple tin-oxide (cassiterite minerals), all ideally lends itself to low-cost tin production advantages, including exceptional X-ray based ore sorting performance, demonstrated to upgrade the tin up to **44x,** prior to low-cost gravity separation to produce a saleable tin concentrate.

Competent Persons Statement

The information in this report that relates to Exploration Results is based on information compiled by Mr. Oliver Davies, who is a Member of the Australasian Institute of Geoscientists. Mr. Oliver Davies is an employee and director of Sky Metals Ltd and has sufficient experience which is relevant to the style of mineralisation and type of deposit under consideration and to the activity which he is undertaking to qualify as a Competent Person as defined in the 2012 Edition of the 'Australasian Code for Reporting of Exploration Results, Mineral Resources and Ore Reserves.' Mr. Davies consents to the inclusion in this report of the matters based on his information in the form and context in which it appears.

Previously Reported Information

The information in this report that references previously reported exploration results is extracted from the Company's ASX market announcements released on the date noted in the body of the text where that reference appears. The previous market announcements are available to view on the Company's website or on the ASX website (www.asx.com.au). The Company confirms that it is not aware of any new information or data that materially affects the information included in the original market announcements. The Company confirms that the form and context in which the Competent Person's findings are presented have not been materially modified from the original market announcements.

Disclaimer

This report contains certain forward-looking statements and forecasts, including possible or assumed reserves and resources, production levels and rates, costs, prices, future performance or potential growth of Sky Metals Ltd, industry growth or other trend projections. Such statements are not a guarantee of future performance and involve unknown risks and uncertainties, as well as other factors which are beyond the control of Sky Metals Ltd. Actual results and developments may differ materially from those expressed or implied by these forward-looking statements depending on a variety of factors. Nothing in this report should be construed as either an offer to sell or a solicitation of an offer to buy or sell securities.

This document has been prepared in accordance with the requirements of Australian securities laws, which may differ from the requirements of United States and other country securities laws. Unless otherwise indicated, all ore reserve and mineral resource estimates included or incorporated by reference in this document have been, and will be, prepared in accordance with the JORC classification system of the Australasian Institute of Mining, and Metallurgy and Australian Institute of Geoscientists.

For personal use only

Table 1: Drillhole coordinates (MGA94 Zone 55).

Hole ID	Easting (MGA)	Northing (MGA)	RL (m)	DIP	Azimuth (MGA)	Total Depth (m)	Comment
TBRC385	460770	6376859	278	-59	254	120	Complete - Assays Pending
TBRC386	460476	6377031	285	-60	258	126	Complete
TBRC387	460649	6376581	285	-59	261	66	Complete - Assays Pending
TBRC388	460667	6376581	285	-60	267	84	Complete
TBRC389	460688	6376582	286	-60	261	102	Complete
TBRC390	460606	6376885	285	-59	252	120	Complete
TBRC391	460678	6376820	279	-60	256	120	Complete
TBRC392	460573	6376723	283	-60	249	120	Complete
TBRC393	460699	6376584	286	-60	261	108	Complete
TBRC394	460631	6376525	288	-60	260	84	Complete
TBRC395	460653	6376523	289	-60	258	96	Complete
TBRC396	460678	6376527	288	-59	263	120	Complete
TBRC397	460693	6376529	288	-59	264	126	Complete
TBRC398	460718	6376531	288	-60	262	120	Complete
TBRC399	460694	6376516	290	-60	257	102	Complete
TBRC400	460721	6376520	289	-60	259	126	Complete
TBRC401	460651	6376534	288	-60	259	102	Complete
TBRC402	460664	6376536	288	-60	265	102	Complete
TBRC403	460677	6376537	288	-59	263	102	Complete
TBRC404	460708	6376542	288	-60	259	108	Complete
TBRC405	460720	6376544	288	-60	261	114	Complete
TBRC406	460688	6376550	287	-59	264	108	Complete
TBRC407	460702	6376552	287	-59	264	126	Complete
TBRC408	460716	6376554	288	-59	258	102	Complete
TBRC409	460697	6376562	287	-60	271	108	Complete
TBRC410	460652	6376553	287	-59	257	84	Complete
TBRC411	460675	6376558	286	-59	259	90	Complete
TBRC412	460687	6376561	287	-59	260	96	Complete
TBRC413	460662	6376567	286	-59	260	84	Complete
TBRC414	460673	6376569	286	-59	259	84	Complete
TBRC415	460687	6376573	286	-60	260	96	Complete
TBRC416	460700	6376572	287	-59	259	90	Complete
TBRC417	460710	6376574	287	-60	259	108	Complete
TBRC418	460678	6376513	290	-59	260	96	Complete
TBRC419	460707	6376518	289	-59	264	108	Complete
TBRC420	460708	6376563	287	-59	266	102	Complete
TBRC421	460650	6376562	286	-60	261	84	Complete
TBRC422	460987	6375727	298	-59	256	116	Abandoned - Assays Pending
TBRC423	460955	6375728	300	-60	251	120	Complete - Assays Pending
TBRC424	460945	6375758	303	-60	248	120	Complete - Assays Pending
TBRC425	461138	6375782	290	-60	253	120	Complete - Assays Pending
TBRC426	461085	6375813	295	-60	250	120	Complete - Assays Pending
TBRC427	461139	6375834	291	-60	246	120	Complete - Assays Pending
TBRC428	461112	6375886	295	-60	247	120	Complete - Assays Pending
TBRC429	461063	6375881	298	-60	247	120	Complete - Assays Pending
TBRC430	460650	6376544	287	-60	264	90	Complete
TBRC431	460662	6376546	287	-59	264	90	Complete
TBRC432	460674	6376547	287	-60	262	96	Complete
TBRC433	460692	6376536	288	-60	264	108	Complete

For personal use only

Table 3: Tallebung Project – Significant Drill-hole Intercepts.

Hole ID	From	To	Interval	Sn	W	Ag	Cu	Zn	Comment
	(m)	(m)	(m)	%	%	g/t	%	%	
TBRC386	51	55	4	0.12	0.02	-	-	-	
	59	61	2	0.11	0.03	-	-	-	
	110	112	2	0.48	-	34.1	-	1.24	
TBRC388	**0**	**12**	**12**	**0.36**	**-**	**-**	**-**	**-**	
including	**0**	**3**	**3**	**0.88**	**0.02**	**11.4**	**-**	**-**	
	39	**55**	**16**	**0.30**	**0.03**	**12.8**	**-**	**-**	
including	**50**	**51**	**1**	**1.45**	**-**	**53.8**	**0.05**	**-**	
	66	67	1	0.20	0.07	11.3			
	69	70	1	0.15	0.04				
	79	80	1	0.22	-	-	-	-	
TBRC389	2	3	1	0.41	0.02	-	-	-	
	63	**71**	**8**	**0.57**	**0.06**	**53.3**	**0.09**	**-**	
including	**64**	**66**	**2**	**1.08**	**0.06**	**12.2**	**-**	**-**	
and	**69**	**70**	**1**	**1.44**	**0.06**	**197**	**0.29**	**-**	
	91	92	1	0.11	0.08	-	-	-	
TBRC390	12	31	19	0.19	-	10.0	-	-	
including	19	20	1	1.29	0.02	-	-	-	
	44	45	1	0.42	-	-	-	-	
TBRC391	3	5	2	0.39	-	19.6	-	-	
	16	17	1	0.46	-	16.2	-	-	
	26	27	1	0.19	-	34.1	-	-	
	40	41	1	0.25	0.11	11.9	-	-	
	56	57	1	0.11	0.06	10.5	-	-	
	60	61	1	0.12	-	-	-	-	
	67	71	4	0.17	0.02	14.0	-	-	
TBRC392	4	5	1	0.11	-	-	-	-	
	6	9	3	0.08	0.1	-	-	-	
	11	12	1	0.12	0.02	-	-	-	
	16	18	2	0.1	0.14	-	-	-	
	43	44	1	0.18	-	10.0	-	-	
	49	50	1	0.10	-	-	-	-	
	54	61	7	0.10	-	-	-	-	
	99	100	1	0.15	0.36	-	-	-	
	111	112	1	0.13	0.02	26.1	-	1.78	
	118	119	1	-	0.1	-	-	-	
TBRC393	**67**	**74**	**7**	**0.33**	**0.12**	**49.6**	**-**	**-**	
including	**72**	**73**	**1**	**0.99**	**0.55**	**306**	**0.37**	**-**	
	98	100	2	0.20	0.39	-	-	-	
	105	106	1	0.26	-	-	-	-	
TBRC394	33	36	3	0.19	0.02	-	-	-	
	41	43	2	0.11	-	-	-	-	
	69	70	1	0.10	-	12.0	-	-	
TBRC395	3	6	3	1.15	0.02	-	-	-	

For personal use only

Hole ID	From	To	Interval	Sn	W	Ag	Cu	Zn	Comment
	(m)	(m)	(m)	%	%	g/t	%	%	
including	3	4	1	3.29	0.04	-	-	-	
	14	15	1	0.19	-	-	-	-	
	19	**42**	**23**	**1.14**	**0.03**	**-**	-	-	
including	**19**	**25**	**6**	**2.72**	**0.06**	**-**	-	-	
including	**19**	**21**	**2**	**6.6**	**0.04**	**-**	-	-	
	50	54	4	0.14	0.04	-	-	-	
	57	58	1	0.18	0.05	10.2	-	-	
	75	82	7	0.30	-	-	-	-	
including	75	76	1	1.46	0.02	-	-	-	
TBRC396	14	18	4	0.17	0.03	-	-	-	
	23	27	4	0.1	0.07	-	-	-	
	36	46	10	0.23	0.03	-	-	-	
including	39	41	2	0.62	0.03	-	-	-	
	71	96	25	0.10	-	-	-	-	
including	93	95	2	0.67	0.02	-	-	-	
	106	107	1	0.11	-	-	-	-	
TBRC397	23	27	4	0.62	0.03	-	-	-	
including	24	25	1	1.35	0.04	-	-	-	
	40	41	1	0.11	0.02	-	-	-	
	52	58	6	0.64	0.03	-	-	-	
including	53	54	1	2.6	0.06	20.3	-	-	
	72	88	16	0.13	0.05	19.8	-	-	
including	83	84	1	0.56	0.59	-	-	-	
	94	97	3	0.13	-	-	-	-	
TBRC398	7	8	1	0.11	-	-	-	-	
	66	67	1	0.17	0.16	-	-	-	
	73	81	8	0.28	0.06	10.2	-	-	
including	75	76	1	1.75	0.15	25.8	-	-	
	94	108	14	0.12	0.02	-	-	-	
including	105	106	1	0.85	-	-	-	-	
	117	118	1	0.11	-	-	-	-	
TBRC399	28	31	3	1.32	0.14	-	-	-	
	40	41	1	0.11	0.07	-	-	-	
	49	**53**	**4**	**0.96**	**0.29**	**-**	**-**	**-**	
	73	76	3	0.10	-	-	-	-	
	81	84	3	0.07	0.12	18.5	-	-	
	87	102	15	0.10	0.07	-	-	-	
including	99	100	1	0.15	0.38	11.3	-	2.15	
TBRC400	2	3	1	0.52	0.04	-	-	-	
	66	67	1	0.31	0.15	12.1	-	-	
	75	81	6	0.79	0.04	15.0	-	-	
including	75	76	1	2.45	0.03	16.1	-	-	
	99	100	1	0.14	-	10.7	-	-	
	107	114	7	0.15	0.04	25.2	-	-	

For personal use only

Hole ID	From	To	Interval	Sn	W	Ag	Cu	Zn	Comment
	(m)	(m)	(m)	%	%	g/t	%	%	
including	107	108	1	0.56	0.18	33.0	-	-	
and	113	114	1	0.16	-	117	-	-	
	123	125	2	0.14	-	55.4	-	-	
TBRC401	15	24	9	0.16	0.03	-	-	-	
including	22	23	1	1.11	0.04	-	-	-	
	34	**48**	**14**	**0.51**	**0.02**	**-**	**-**	**-**	
including	**34**	**38**	**4**	**1.62**	**0.03**	**-**	**-**	**-**	
	54	68	14	0.23	-	12.5	-	-	
including	67	68	1	0.84	0.02	-	-	-	
	83	84	1	0.12	-	-	-	-	
	97	98	1	0.12	-	-	-	0.35	
TBRC402	2	3	1	0.12	-	-	-	-	
	22	24	2	0.62	0.03	26.2	-	-	
	42	45	3	0.12	-	-	-	-	
	54	55	1	0.12	0.02	18.5	-	-	
	84	85	1	0.11	-	-	-	-	
TBRC403	13	17	4	0.32	-	-	-	-	
including	13	14	1	0.76	0.02	11.3	-	-	
	23	27	4	0.11	0.03	-	-	-	
	40	47	7	0.37	-	32.3	-	-	
	64	79	15	0.11	0.06	-	-	-	
including	72	73	1	0.57	0.74	43.3	0.11	2.11	
	95	98	3	0.11	0.02	-	-	-	
TBRC404	20	21	1	0.15	0.06	-	-	-	
	60	64	4	0.11	-	-	-	-	
	70	76	6	0.53	0.09	35.9	0.73	-	
including	74	75	1	1.39	0.09	-	-	-	
	89	94	5	0.13	0.02	-	-	-	
	99	102	3	0.09	0.02	-	-	-	
TBRC405	71	72	1	0.61	-	50.8	-	-	
	79	80	1	1.05	0.16	-	-	-	
	109	113	4	0.14	0.03	-	-	-	
TBRC406	20	22	2	0.57	0.05	-	-	-	
	48	49	1	0.72	0.27	32.9	-	-	
	55	**63**	**8**	**0.82**	**0.03**	**37.1**	**0.05**	**-**	
including	**62**	**63**	**1**	**2.1**	**0.02**	**13.5**	**0.06**	**-**	
	75	94	19	0.16	0.02	12.6	-	-	
including	86	87	1	1.67	0.23	10.5	-	-	
TBRC407	62	63	1	0.55	0.08	18.1	-	-	
	70	72	2	0.57	0.04	67.2	0.14	-	
	93	102	9	0.12	-	-	-	-	
including	93	94	1	0.60	0.02	-	-	-	
	112	115	3	0.11	0.17	17.1	-	0.95	
TBRC408	**72**	**82**	**10**	**0.40**	**0.03**	**-**	**-**	**-**	

For personal use only

Hole ID	From	To	Interval	Sn	W	Ag	Cu	Zn	Comment
	(m)	(m)	(m)	%	%	g/t	%	%	
including	**79**	**80**	**1**	**3.31**	**0.04**	**67.2**	**0.07**	**-**	
TBRC409	13	14	1	0.11	0.09	-	-	-	
	63	64	1	0.24	0.02	-	-	-	
	69	73	4	0.56	0.08	25.5	0.05	-	
including	71	72	1	1.43	0.07	68.5	0.17	-	
	84	85	1	0.09	0.11	10.6	-	-	
	96	97	1	0.11	0.03	-	-	-	
	106	107	1	0.10	-	-	-	-	
TBRC410	14	21	7	0.56	0.02	-	-	-	
including	15	17	2	1.63	0.03	-	-	-	
	47	**64**	**17**	**0.79**	**0.04**	**-**	**-**	**-**	
including	**50**	**54**	**4**	**2.27**	**0.02**	**-**	**-**	**-**	
	68	71	3	0.09	0.06	-	-	-	
	74	75	1	0.13	-	-	-	-	
TBRC411	15	16	1	1.25	0.03	-	-	-	
	47	50	3	0.46	0.02	14.7	-	-	
	65	66	1	0.10	-	15.9	-	-	
	72	78	6	0.11	0.10	-	-	-	
including	72	73	1	0.25	0.49	-	-	-	
	87	88	1	0.14	0.06	-	-	-	
TBRC412	16	17	1	0.29	0.02	-	-	-	
	21	22	1	0.10	-	-	-	-	
	51	52	1	0.57	0.04	30.4	-	-	
	58	64	6	0.75	0.02	15.3	-	-	
including	61	62	1	3.00	0.06	23.0	-	-	
	71	80	9	0.12	0.37	-	-	-	
including	75	76	1	0.41	3.09	-	-	-	
	86	87	1	0.46	0.19	-	-	-	
TBRC413	**4**	**11**	**7**	**0.80**	**0.03**	**-**	**-**	**-**	
including	**9**	**11**	**2**	**2.72**	**0.09**	**-**	**-**	**-**	
	37	45	8	0.39	-	11.7	-	-	
including	38	39	1	1.46	0.02	12.7	-	-	
	66	67	1	0.13	-	-	-	-	
	74	79	5	0.13	0.05	-	-	-	
TBRC414	8	14	6	0.12	-	10.2	-	-	
	39	40	1	0.13	0.09	-	-	-	
	48	**58**	**10**	**0.61**	**-**	**27.1**	**-**	**-**	
including	**53**	**54**	**1**	**2.46**	**0.04**	**14.8**	**-**	**-**	
	65	70	5	0.22	-	11.2	0.05	-	
	76	79	3	0.12	0.05	-	-	-	
TBRC415	3	6	3	0.10	-	-	-	-	
	55	**68**	**13**	**0.48**	**0.03**	**67.1**	**0.16**	**-**	
including	**61**	**66**	**5**	**1.02**	**0.03**	**164**	**0.37**	**-**	
	76	77	1	0.11	0.02	-	-	-	

For personal use only

Hole ID	From	To	Interval	Sn	W	Ag	Cu	Zn	Comment
	(m)	(m)	(m)	%	%	g/t	%	%	
	87	95	8	0.34	0.11	-	-	-	
including	88	89	1	1.31	0.31	-	-	-	
and	93	94	1	1.03	0.52	41.2	-	-	
TBRC416	69	78	9	0.38	0.09	34.5	-	-	
including	71	73	2	0.42	0.29	41.6	-	-	
TBRC417	2	11	9	0.12	-	-	-	-	
	76	82	6	0.78	0.04	-	-	-	
including	77	78	1	2.45	0.10	30.0	-	-	
	101	102	1	0.23	-	54.2	-	-	
	105	107	2	0.10	0.02	-	-	-	
TBRC418	2	5	3	0.42	-	-	-	-	
including	3	4	1	1.05	0.02	-	-	-	
	21	23	2	0.22	0.26	-	-	-	
	32	44	12	0.38	-	-	-	-	
including	39	41	2	1.57	-	-	-	-	
	50	52	2	0.44	-	-	-	-	
	57	**79**	**22**	**0.29**	**0.02**	**-**	**-**	**-**	
including	**64**	**65**	**1**	**2.87**	**-**	**-**	**-**	**-**	
and	**76**	**77**	**1**	**0.98**	**0.19**	**-**	**-**	**-**	
	87	93	6	0.66	0.02	-	-	-	
including	87	89	2	1.82	0.05	-	-	-	
TBRC419	1	2	1	0.21	0.02	-	-	-	
	16	18	2	0.21	-	-	-	-	
	39	40	1	0.20	-	-	-	-	
	52	53	1	0.36	0.03	-	-	-	
	61	67	6	0.45	0.03	11.2	-	-	
including	63	64	1	1.21	0.04	25.4	-	-	
	78	88	10	0.12	0.03	22.0	-	-	
including	84	85	1	0.37	-	140	-	-	
	98	99	1	0.10	0.02	-	-	-	
	105	107	2	0.21	0.07	16.9	-	-	
TBRC420	75	81	6	0.45	0.03	12.4	-	-	
including	77	78	1	1.53	0.08	40.6	-	-	
	96	97	1	0.12	0.02	-	-	-	
TBRC421	16	23	7	0.85	0.03	20.1	-	-	
including	20	22	2	1.74	0.07	14.9	-	-	
TBRC430	21	24	3	0.11	0.03	75.0	-	-	
	42	44	2	0.14	0.02	-	-	-	
	49	65	16	0.11	0.02	-	-	-	
TBRC431	21	22	1	0.20	0.03	16.4	-	-	
	30	35	5	0.66	0.03	20.8	-	-	
including	32	33	1	2.76	0.05	53.1	-	-	
	63	64	1	0.12	0.02	18.4	-	-	
TBRC432	11	12	1	0.70	0.03	19.4	-	-	

For personal use only

Hole ID	From	To	Interval	Sn	W	Ag	Cu	Zn	Comment
	(m)	(m)	(m)	%	%	g/t	%	%	
	21	23	2	0.11	0.04	-	-	-	
	42	47	5	1.57	0.13	38.6	-	-	
	70	71	1	0.20	0.02	21.6	-	-	
	78	80	2	-	0.14	-	-	-	Tungsten vein
	83	84	1	1.91	0.03	-	-	-	
	91	92	1	0.16	0.21	18.9	-	-	
TBRC433	1	2	1	0.18	0.04	25.2	-	-	
	21	27	6	0.74	0.1	-	-	-	
including	21	22	1	1.97	0.29	-	-	-	
	41	42	1	0.27	-	-	-	-	
	50	57	7	0.55	0.03	13.9	-	-	
including	54	56	2	1.53	-	33.9	-	-	
	75	96	21	0.20	0.03	-	-	-	
including	76	77	1	1.97	0.02	31.9	-	-	

For personal use only

For personal use only

JORC CODE, 2012 - TABLE 1

Section 1 Sampling Techniques and Data – TALLEBUNG PROJECT

(Criteria in this section apply to all succeeding sections)

Criteria	Explanation	Commentary
Sampling techniques	• *Nature and quality of sampling (e.g. cut channels, random chips, or specific specialised industry standard measurement tools appropriate to the minerals under investigation, such as downhole gamma sondes, or handheld XRF instruments, etc). These examples should not be taken as limiting the broad meaning of sampling.*	RC Drilling – the total sample (~20-30kg) is delivered via cyclone into a large plastic bag which is retained for future use if required. 1m intervals are split using a cone splitter on the rig into a separate calico at the time of drilling. All samples were submitted to ALS Orange for preparation and assaying.
	• *Include reference to measures taken to ensure sample representivity and the appropriate calibration of any measurement tools or systems used.*	Assay standards or blanks are inserted at least every 50 samples. All sample lab received weights show consistency with recovery and interval length.
	• *Aspects of the determination of mineralisation that are Material to the Public Report. In cases where 'industry standard' work has been done this would be relatively simple (e.g. 'reverse circulation drilling was used to obtain 1 m samples from which 3 kg was pulverised to produce a 30 g charge for fire assay'). In other cases, more explanation may be required, such as where there is coarse gold that has inherent sampling problems. Unusual Commodities or mineralisation types (e.g. submarine nodules) may warrant disclosure of detailed information.*	Each sample was dried, crushed and pulverised as per standard industry practice. RC Drilling – the total sample (~20-30kg) is delivered via cyclone into a large plastic bag which is retained for future use if required. 1m intervals are split using a cone splitter on the rig into a separate calico at the time of drilling. Where mineralisation has not been logged, 4m Composites have been made by using a spear to Combine equal amounts of samples from each 1m calico. The primary metal of interest, tin (Sn) and also tungsten (W) were determined by lithium borate fusion XRF (method ALS – ME-MS85) – considered appropriate for these elements. Multielement assaying was completed for 48 elements by 0.25g four-acid digest with ICPMS determination (method ALS – ME-MS61) or for infill holes, assay of Ag, As, Cu, Pb, Zn with ICP determination (method ALS – ME-ICP61) Pulps were also pulverised to ensure the sample is homogenised. Multielement assaying was completed for 48 elements by 0.25g four-acid digest with ICPMS determination (method ME-ICP61). Sn & W were analysed at ALS via ME-MS85 by lithium meta-borate fusion and ICP-MS. Overlimit samples are analysed via ME-XRF30 fusion.
Drilling techniques	• *Drill type (e.g. core, reverse circulation, open-hole hammer, rotary air blast, auger, Bangka, sonic, etc) and details (e.g. core diameter, triple or standard tube, depth of diamond tails, face-sampling bit or other type, whether core is oriented and if so, by what method, etc)*	Reverse circulation (RC) drilling using 110mm rods, 144mm face sampling hammer.
Drill sample recovery	• *Method of recording and assessing core and chip sample recoveries and results assessed.* • *Measures taken to maximise sample recovery and ensure representative nature of the samples.* • *Whether a relationship exists between sample recovery and grade and whether sample bias may have occurred due to preferential loss/gain of fine/coarse material*	RC drilling - high capacity RC rig was used to enable dry samples collected. Drill cyclone is cleaned between rod changes and after each hole to minimise cross-hole contamination. Sample weights are recorded for each sample. Recoveries were generally excellent and consistent, however, if samples were wet the recoveries were less consistent.

For personal use only

Criteria	Explanation	Commentary
		There is no known relationship between sample recovery and grade. Where samples recoveries are less than 95% there is no relationship observed between grade and sample recovery. Relationships between sample recovery and grade are not considered significant where recoveries exceeded 95% in fresh rock.
Logging	• *Whether core and chip samples have been geologically and geotechnically logged to a level of detail to support appropriate Mineral Resource estimation, mining studies and metallurgical studies* • *Whether logging is qualitative or quantitative in nature. Core (or costean, channel, etc) photography* • *The total length and percentage of the relevant intersections logged*	Systematic geological and geotechnical logging was undertaken when the holes were originally drilled. Data collected includes: • Nature and extent of lithologies. • Relationship between lithologies. • Amount and mode of occurrence of ore minerals. • Location, extent, and nature of structures such as bedding, cleavage, veins, faults etc. Structural data (alpha & beta) are recorded for orientated core. Geotechnical data such as recovery, RQD, fracture frequency, qualitative IRS, microfractures, veinlets and number of defect sets. For some geotechnical holes the orientation, nature of defects and defect fill are recorded. Both qualitative and quantitative data is collected. RC chips, half core (HQ) & ¾ core (PQ) samples are retained in trays for future reference. A representative sample of each one metre RC interval is retained in chip trays for future reference. Both qualitative and quantitative data is collected. All rock chips were digitally photographed.
Sub-sampling techniques and sample preparation	• *If core, whether cut or sawn and whether quarter, half or all core taken* • *If non-core, whether riffled, tube sampled, rotary split, etc and whether sampled wet or dry* • *For all sample types, the nature, quality and appropriateness of the sample preparation technique* • *Quality control procedures adopted for all sub-sampling stages to maximise representivity of samples* • *Measures taken to ensure that the sampling is representative of the in-situ material collected, including for instance results for field duplicate/second-half sampling.* • *Whether sample sizes are appropriate to the grain size of the material being sampled*	RC drilling - the total sample (~20-30kg) is delivered via cyclone into a large plastic bag which is retained for future use if required. 1m intervals are split using a cone splitter on the rig into a separate calico at the time of drilling. Samples were dried crushed and pulverised to 90% passing 75 microns. This is considered to appropriately homogenise the sample to allow subsampling for the various assay techniques. SKY: Certified Reference Material (CRM) and blanks were inserted at least every 50 samples to assess the accuracy and reproducibility of the drill core results. The results of the standards were to be within ±10% variance from known certified result. If greater than 10% variance the standard and up to 10 samples each side were re-assayed. SGS conducted internal check samples every 20 for multielement assay. RC drilling - duplicate samples are collected of re-split intervals. Duplicates generally show excellent repeatability. Sample sizes are industry standard and considered appropriate. No field duplicates are taken for the rock chip samples. The sample was crushed and pulverised to 90% passing 75 microns. This was considered to appropriately homogenise the sample. The available data suggests that sampling procedures provide sufficiently representative subsamples for the current interpretation.

For personal use only

Criteria	Explanation	Commentary
Quality of assay data and laboratory tests	• The nature, quality and appropriateness of the assaying and laboratory procedures used and whether the technique is considered partial or total • For geophysical tools, spectrometers, handheld XRF instruments, etc, the parameters used in determining the analysis including instrument make and model, reading times, calibrations factors applied and their derivation, etc • Nature of quality control procedures adopted (e.g. standards, blanks, duplicates, external laboratory checks) and whether acceptable levels of accuracy (i.e. lack of bias) and precision have been established	Standard assay procedures performed by a reputable assay lab, (ALS), were undertaken. Forty-eight elements Ag, As, Cu, Fe, Pb, S, Zn are digested by four-acid digest then analysed by ICPMS (method ME-MS61) or for infill holes, assay of Ag, As, Cu, Pb, Zn with ICP determination (method ALS – ME-ICP61) Sn and W assays were generated by lithium borate fusion XRF (method ME-MS85) – considered appropriate for these elements. No geophysical tools were used in the determination of assay results. Certified reference material or blanks were inserted at least every 50 samples. Standards are purchased from Certified Reference Material manufacture Companies: Standards were purchased in foil lined packets of between 60g and 100g. Different reference materials were used to cover high grade, medium grade, low grade, and trace ranges of elements, with a primary focus on Sn, Ag and W.
Verification of sampling and assaying	• *The verification of significant intersections by either independent or alternative Company personnel.* • *The use of twinned holes.* • *Documentation of primary data, data entry procedures, data verification, data storage (physical and electronic) protocols.* • *Discuss any adjustment to assay data*	Drill data is Compiled and collated and reviewed by senior staff. External consultants do not routinely verify exploration data until resource estimation procedures are deemed necessary. The intersection calculations were viewed by >1 geological personnel. Twinned holes have been used by past explorers to validate the results achieved and have confirmed these historic results. Drill Hole Data including: meta data, any gear left in the drill hole, lithological, mineral, survey, sampling, magnetic susceptibility was collected and stored as physical and electronic copies or entered directly into an excel spread sheet using drop down codes. When Complete the spreadsheet was Combined into a master excel spreadsheet as the drill hole database. Assay data was provided by ALS via .csv spreadsheets. The data was validated using the results received from the known certified reference material. Hard copies of the assay certificates were stored with drill hole data such as drillers plods, invoices, and hole planning documents. Assay data is not adjusted.
Location of data points	• *Accuracy and quality of surveys used to locate drill holes (collar and down-hole surveys), trenches, mine workings and other locations used in Mineral Resource estimation.* • *Specification of the grid system used* • *Quality and adequacy of topographic control*	Historic drill hole collars were located using either a licenced surveyor or on a local imperial or metric grid. Conversion of the local grid co-ordinates has been undertaken by previous exploration Companies. SKY has used DGPS surveying of drillholes (± 0.1m) to accurately locate them. All coordinates are based on Map Grid Australia Zone 55E, Geodetic Datum of Australia 1994. Historic drill hole collars were located using either a licenced surveyor or on a local imperial or metric grid. SKY has used DGPS surveying of drillholes (± 0.1m) to accurately locate them, or handheld GPS (+/- 3m). Where handheld GPS has been used, SKY will DGPS them at a later date. SKY has used handheld GPS to locate rock chip locations (nominal accuracy ± 5m).

Criteria	Explanation	Commentary
Data spacing and distribution	• *Data spacing for reporting of Exploration Results* • *Data spacing for reporting of Exploration Results Whether the data spacing, and distribution is sufficient to establish the degree of geological and grade continuity appropriate for the Mineral Resource and Ore Reserve estimation procedure(s) and classifications applied* • *Whether sample Compositing has been applied*	At this stage, drilling of the MRE area of the project has been drilled to at least approximately 80m x 80m down to 40m x 40m for inferred and indicated resources respectively. Outside of the MRE are, data spacing is variable as the focus is on geological mapping and identifying new zones of mineralisation. The maiden MRE was estimated to inferred and indicated and increases in resource confidence will require tighter spaced drilling, such as some of the drilling completed in this program. Sample Compositing is not applied.
Orientation of data in relation to geological structure	• *Whether the orientation of sampling achieves unbiased sampling of possible structures and the extent to which this is known, considering the deposit type* • *If the relationship between the drilling orientation and the orientation of key mineralised structures is considered to have introduced sampling bias, this should be assessed and reported if material*	Drilling was orientated to cross the mineralisation trend at moderate to high angles, perpendicular to mineralisation. The use of orientated core allows estimates of the true width and orientation of the mineralisation to be made accurately. No sample bias due to drilling orientation is known. The structural controls on mineralisation is considered well understood and consistent.
Sample security	• *The measures taken to ensure sample security*	Sample chain of custody has been managed by the employees of Sky Metals who Commissioned the drilling and transport samples from the drilling rig to assay laboratory. All samples are bagged in tied numbered calico bags, grouped into larger tied polyweave bags, or placed in a stillage box and transported to ALS in Orange by SKY personnel. All sample submissions are documented via ALS tracking system and all assays are reported via email. Sample pulps are returned to site and stored for an appropriate length of time (minimum 3 years). The Company has in place protocols to ensure data security.
Audits or reviews	• *The results of any audits or reviews of sampling techniques and data*	The Company has external consultants to verify exploration data for the resource estimation process. Further details for the MREs can be found in SKY ASX Announcement 22 Match 2023 and SKY ASX Announcement 23 January 2024.

For personal use only

For personal use only

Section 2 Reporting of Exploration Results – TALLEBUNG PROJECT
(Criteria listed in the preceding section also apply to this section)

Criteria	Explanation	Commentary
Mineral tenement and land tenure status	• *Type, reference name/number, location and ownership including agreements or material issues with third parties such as joint ventures, partnerships, overriding royalties, native title interests, historical sites, wilderness or national park and environmental settings.*	The Tallebung Project is described by NSW Exploration Licence 6699 The tenement is 100% owned by Stannum Pty Ltd, a 100% owned subsidiary of Big Sky Metals Pty Ltd and a 100% owned subsidiary of Sky Metals Ltd. The Tallebung tenement is overlain by Native Title Determination Application No NC12/1 (Federal Court No NSD 415/12). A determination of extinguished native title was received over a portion of the Tallebung Tin Field. An agreement between for the remainder of the tenement where Native Title has not been extinguished, an agreement has been reached between Stannum and the Native Title Applicant to allow access to the remainder of the tenement.
	• *The security of the tenure held at the time of reporting along with any known impediments to obtaining a licence to operate in the area*	Stannum Pty Ltd have previously Commenced a Right to Negotiate Process (RTN) with the claimant group with respect to Application No NC12/1 (Federal Court No NSD 415/12). These negotiations have resulted in a land access agreement to be sign with Stannum Pty Ltd. A determination of extinguished native title was received over a major portion of the Tallebung Tin Field and Stannum has also signed an access agreement with the Native Title Applicant for access to the entire lease.
Exploration done by other parties	• *Acknowledgment and appraisal of exploration by other parties*	The Tallebung Project area was subject to a modern, large-scale alluvial/colluvial mining by the Tullebong Tin Syndicate in the period 1963-1972. The Tullebong Syndicate completed a program of 24 short diamond holes in 1968-69 designed to test the lode mineralisation at Tallebung. Pruessag completed a large-scale assessment of the alluvial tin deposits in 1984-85, including RC drilling, identifying the potential for a large, low grade alluvial deep lead. In recent exploration, YTC Resources (now Aurelia Metals Ltd) completed trenching, diamond drilling, aircore drilling of tailings, and resistivity geophysics (EH4) at the Tallebung tin field. YTC recognised the continued potential for both shallow high grade, and large scale low-grade porphyry-style- tin mineralisation.
Geology	• *Deposit type, geological setting and style of mineralisation*	The Ordovician aged Tallebung Group sediments in the Tallebung Tin Field area outcrop as a sequence of weakly metamorphosed shales, siltstones, carbonaceous mudstones and minor quartz-rich sandstones. The rocks are tightly folded, striking NNW at around 330o with variable dips. The tin mineralisation is thought to be sourced from the Silurian-aged Erimeran granite, which outcrops 2km south of the Tallebung Tin Field. The Tallebung Tin Field represents a site of significant tin and tungsten production from high grade, quartz lodes and their associated alluvial and deep lead deposits. The field has been worked sporadically from the discovery of lode tin in the 1890's, through to the large-scale open cut mining of alluvial tin by the Tullabong Tin Syndicate in the period 1963 to 1971. The Tallebung Tin Field contains significant, tin bearing, unconsolidated sediments which are alluvial to elluvial in nature, poorly sorted and contain coarse bedrock fragments up to 15cm in a matrix of sandy/silty clay with some iron oxides and cemented layers. Sediment thickness varies from 5m to 36 metres. The east-trending, tin bearing leads and deep leads draining the Tallebung lode deposits are the dominant source of historic tin production from the field. The Tallebung site is now a large-scale derelict mining environment with approximate at least 1.6km strike of shallow open cuts, large scale tailings dam and decaying mine site housing and infrastructure.

For personal use only

Criteria	Explanation	Commentary
		The tin and tungsten bearing quartz reefs are located on the western edge of the worked out alluvial open pits. The lodes form a well-developed quartz vein stock work zone extending for approximately at least 1.6km on a 330° trend. Thicker quartz lodes >0.5m have been selectively exploited in historic shafts and shallow open cuts along the trend.
Drill hole Information	• *A summary of all information material to the understanding of the exploration results including a tabulation of the following information for all Material drill holes:* - *easting and northing of the drill hole collar* - *elevation or RL (Reduced Level–elevation above sea level in metres) of the drill hole collar* - *dip and azimuth of the hole* - *down hole length and interception depth* - *hole length* • *If the exclusion of this information is justified on the basis that the information is not Material and this exclusion does not detract from the understanding of the report, the Competent Person should clearly explain why this is the case.*	See body of announcement.
Data aggregation methods	• *In reporting Exploration Results, weighting averaging techniques, maximum and/or minimum grade truncations (e.g. cutting of high grades) and cut-off grades are usually Material and should be stated.* • *Where aggregate intercepts incorporate short lengths of high-grade results and longer lengths of low grade results, the procedure used for such aggregation should be stated and some typical examples of such aggregations should be shown in detail.* • *The assumptions used for any reporting of metal equivalent values should be clearly stated*	Where reported, drilling results from the Tallebung Project have been length weighted. Grades greater than 500ppm Tin have been used to calculate intercepts. No high cut-off has been applied fr exploration data, however, a top cut is used for resource calculations (please see SKY ASX Announcement 22 Match 2023 and SKY ASX Announcement 23 January 2024 for further details). Intercepts are length weighted with no cutting of grades. This may lead to elevation of intercept grades due to the presence of a narrow interval of high-grade material. Such high grade zones are reported as included intercepts inside the broader intercept. No metal equivalences quoted.
Relationship between mineralisation widths and intercept lengths	• *These relationships are particularly important in the reporting of Exploration Results-* - *if the geometry of the mineralisation with respect to the drill hole angle is known, its nature should be reported.* - *if it is not known and only the down hole lengths are reported, there should be a clear statement to this effect (e.g. 'down hole length, true width not known').*	At Tallebung, orientated drill core has been used to allow determination of orientation of structures and mineralisation. Lode orientation of the Tallebung is well constrained by previous drilling and outcrop. Drilling intercepts lodes at or very close to perpendicular and reported intercepts are therefore estimated true thickness.
Diagrams	• *Appropriate maps and sections (with scales) and tabulations of intercepts should be included for any significant discovery being reported. These should include, but not be limited to a plan view of drill hole collar locations and appropriate sectional views.*	See body of announcement and SKY ASX Announcement 23 January 2024, SKY ASX Announcement 5 June 2024, SKY ASX Announcement 25 June 2024, SKY ASX Announcement 17 July 2024, SKY ASX Announcement 28 August 2024, SKY ASX Announcement 18 September 2024, SKY ASX Announcement 1 October 2024, SKY ASX Announcement 28 January 2025, SKY ASX Announcement 12 February 2025, SKY ASX Announcement 8 April 2025, SKY ASX Announcement 15 April 2025, SKY ASX Announcement 28 May 2025, SKY ASX Announcement 18 June 2025, SKY ASX Announcement 21 July 2025, SKY ASX Announcement 9 September 2025, SKY ASX Announcement 30 September 2025, SKY ASX Announcement 9 February 2026 and SKY ASX Announcement 19 January 2026.
Balanced reporting	• *Where Comprehensive reporting of all Exploration Results is not practicable, representative reporting of both low and high grade and/or widths should be practiced to avoid misleading reporting of Exploration Results.*	See body of announcements and previous releases on Tallebung.

Criteria	Explanation	Commentary
Other substantive exploration data	• *Other exploration data, if meaningful and material, should be reported including (but not limited to): geological observations; geophysical survey results; geochemical survey results; bulk samples–size and method of treatment; metallurgical test results; bulk density, groundwater, geotechnical and rock characteristics; potential deleterious or contaminating substances.*	See body of announcement and SKY ASX Announcement 23 January 2024, SKY ASX Announcement 5 June 2024, SKY ASX Announcement 25 June 2024, SKY ASX Announcement 17 July 2024, SKY ASX Announcement 28 August 2024, SKY ASX Announcement 18 September 2024, SKY ASX Announcement 1 October 2024, SKY ASX Announcement 28 January 2025, SKY ASX Announcement 12 February 2025, SKY ASX Announcement 8 April 2025, SKY ASX Announcement 15 April 2025, SKY ASX Announcement 28 May 2025, SKY ASX Announcement 18 June 2025, SKY ASX Announcement 21 July 2025, SKY ASX Announcement 21 July 2025, SKY ASX Announcement 9 September 2025, SKY ASX Announcement 30 September 2025, SKY ASX Announcement 9 February 2026 and SKY ASX Announcement 19 January 2026.
Further work	• *The nature and scale of planned further work (e.g. tests for lateral extensions or depth extensions or large-scale step-out drilling).*	Further work is imminent to continue exploring the tenement and to further expand the MRE. See body of announcement, and SKY ASX Announcement 23 January 2024, SKY ASX Announcement 5 June 2024, SKY ASX Announcement 25 June 2024, SKY ASX Announcement 17 July 2024, SKY ASX Announcement 28 August 2024, SKY ASX Announcement 18 September 2024, SKY ASX Announcement 1 October 2024, SKY ASX Announcement 28 January 2025, SKY ASX Announcement 12 February 2025, SKY ASX Announcement 8 April 2025, SKY ASX Announcement 15 April 2025, SKY ASX Announcement 28 May 2025, SKY ASX Announcement 18 June 2025, SKY ASX Announcement 21 July 2025, SKY ASX Announcement 9 September 2025, SKY ASX Announcement 30 September 2025, SKY ASX Announcement 9 February 2026 and SKY ASX Announcement 19 January 2026..
	• *Diagrams clearly highlighting the areas of possible extensions, including the main geological interpretations and future drilling areas, provided this information is not Commercially sensitive.*	See body of announcement, and SKY ASX Announcement 23 January 2024, SKY ASX Announcement 5 June 2024, SKY ASX Announcement 25 June 2024, SKY ASX Announcement 17 July 2024, SKY ASX Announcement 28 August 2024, SKY ASX Announcement 18 September 2024, SKY ASX Announcement 1 October 2024, SKY ASX Announcement 28 January 2025, SKY ASX Announcement 12 February 2025, SKY ASX Announcement 8 April 2025, SKY ASX Announcement 15 April 2025, SKY ASX Announcement 28 May 2025, SKY ASX Announcement 18 June 2025, SKY ASX Announcement 21 July 2025, SKY ASX Announcement 9 September 2025, SKY ASX Announcement 30 September 2025, SKY ASX Announcement 9 February 2026 and SKY ASX Announcement 19 January 2026.

For personal use only