For personal use only

Ballymore RESOURCES

ASX Announcement

10 November 2025

Ruddygore Project - Drilling of Torpy's high-grade silver mine commences

HIGHLIGHTS

- Drilling has commenced to test extensions to the Torpy's Crooked Creek high-grade silver-lead-zinc mine, near Chillagoe.
- The mine operated between 1904 and 1914 at an average grade of **15.3% Pb and 435 g/t Ag** (based on available mine production records).
- Limited modern exploration completed. Rock chip sampling by Ballymore has reported high grade silver, lead & zinc:
  - **RUD426: 287 g/t Ag, 24.12% Pb, 7.34% Zn**
  - **RUD068: 283 g/t Ag, 12.85% Pb, 11.60% Zn**
- Remodelling of historic EM survey data has delineated two significant conductors around Torpy's mine that remain untested.
- Drilling will target new structural model for Torpy's mineralisation as well as untested geophysical and geochemical targets.

Ballymore Resources (ASX:BMR) has commenced drilling of the Torpy's Crooked Creek silver mine target, within the Ruddygore Project, near Chillagoe.

Ballymore Managing Director, Mr David A-Izzeddin, said:

*"The drilling of Torpy's Crooked Creek is the first in a series of planned drilling programs within the Ruddygore Project in 2025. The Torpy's mine commenced operation in 1904 and was a high-grade silver mining operation that originally exploited a set of narrow silver-lead carbonate veins at surface but rapidly transitioned into a massive sulphide lens less than 20m below surface. Historic mine records report face samples up to **49% Pb and 44 oz Ag (1368 g/t Ag)**. Interestingly, we understand that the mine was closed due to too much zinc in the ore, a problem in 1914 but a boon today.*

The deposit remains relatively unexposed to modern exploration techniques. Only two drill holes have ever tested the area, and Ballymore considers that both failed to intersect the lode structure. Ballymore has undertaken substantial field programs and our analysis points to the historic mine being part of a larger system, defined by the Company's soil geochemistry and geophysical datasets. Our drilling will also target a new structural model for the area.

Silver, lead and zinc are all in positive market phases at the moment, and silver in particular has seen a major jump in value in 2025 with year-to-date gains of over 55% and a current spot price of US$48 / ounce. We are excited to be testing this high-quality target at this time and eagerly await the results of this program".

For personal use only

Torpy's Crooked Creek Silver Mine Drilling Program

The Torpy's Crooked Creek mine is located 30km southeast of the town of Chillagoe and 5km east of the township of Almaden. The prospect hosts extensive pits and shafts and was mined historically between 1904 and 1914 for high-grade silver and lead. Despite its prospectivity, only limited modern exploration has been completed.



Figure 1 – The historic Torpy's Crooked Creek mine workings looking south.

Since acquiring EPM 14105, Ballymore has undertaken mapping, rock chip sampling, soil sampling as well as various geophysics surveys over the Torpy's prospect and developed a new structural model for the controls on mineralisation in the local area. The Company has also reprocessed EM data collected by CRA Exploration over Torpy's in 1995. This EM survey delineated two conductors (Figure 2), one centred on the historic mine workings and another located west of the historic mine. CRA never drilled these targets due to commodity prices at the time and their other targets, but they remain valid targets.

Ballymore initially intends to complete four reverse circulation (RC) drill holes to test this target.

- **Proposed Hole 1**: designed to test underneath the historic workings to test for potential down-plunge extensions to the south of the mined lode at depth at the intersection of two fault structures.
- **Proposed Hole 2**: Shallow hole targeting the modelled EM plate associated with the historic mine.
- **Proposed Hole 3**: Shallow hole targeting the second modelled EM plate located west of the historic mine.
- **Proposed Hole 4**: Shallow hole targeting the "Little Torpy's" line of workings, located 600m south-southeast of the Torpy's Crooked Creek mine.

None of these targets have been effectively tested by drilling.

For personal use only

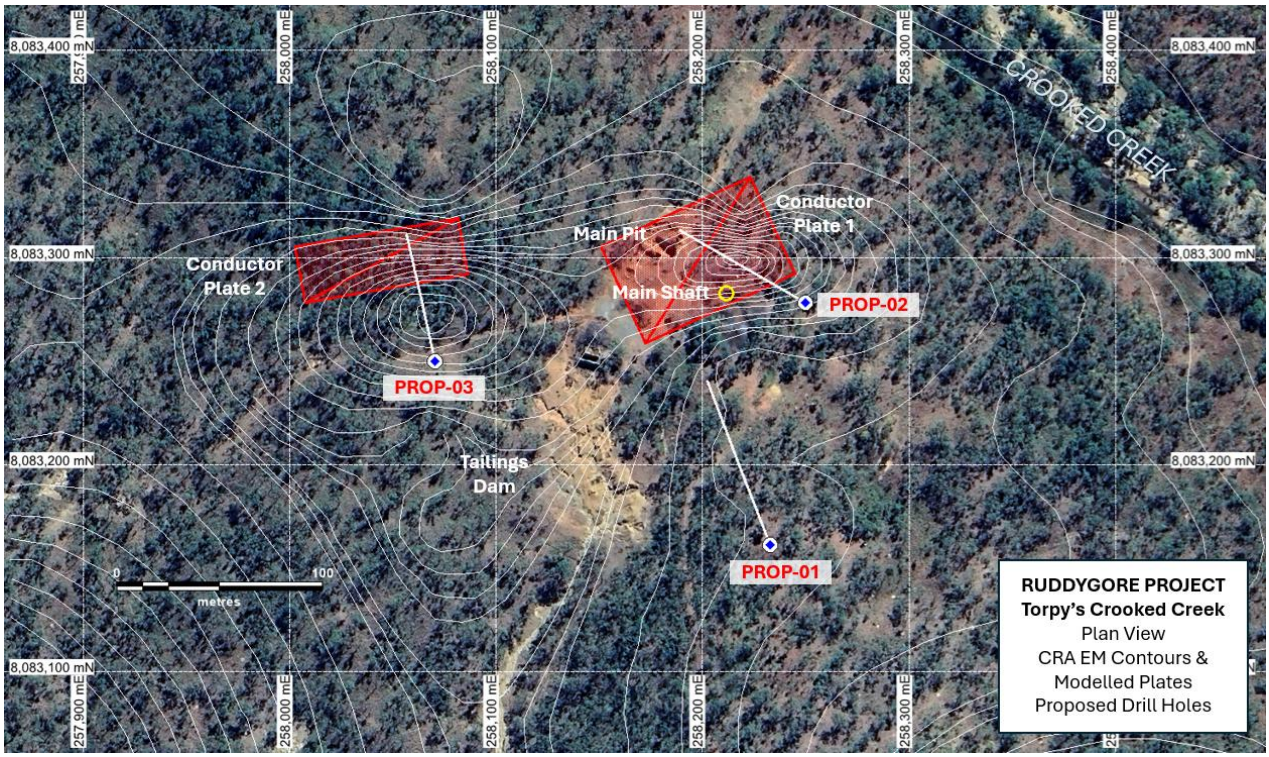

Figure 2 – Airphoto of the Torpy's Crooked Creek prospect showing contoured EM survey data collected by CRA (1990) with modelled EM plates (red) and proposed drill holes 1- 3.

Torpy's Crooked Creek Silver Mine Background

The Torpy's Crooked Creek mine was found by prospectors and purchased by E.B. Torpy in 1904. He developed the mine and constructed a concentrator on site and shipped ore and concentrate to Chillagoe to be sold to the Chillagoe Company for processing / smelting.

The main production was from 1904 to 1907 and from 1912 to 1914. Production figures are incomplete, but Keyser & Wolff (1964)[1] stated that the "The total output since 1912 is estimated at 6,000 tons of ore yielding **84,000 ounces of silver and 920 tons of lead suggesting an average grade of 15.3% Pb and 435 g/t Ag**. No figures are available for the years between 1904 and 1912.

At surface, the deposit occurred as several small carbonate-bearing veins hosting lead and silver but there was little to indicate the large mass of galena below. The mine was exploited by a series of open pits and underground stopes with access via shafts and crosscuts. A crosscut into the lode at 35 ft (10.7m) depth reported solid galena for 22 ft (6.7m), grading **49% Pb and 44 oz Ag (1368 g/t Ag)**[2]. The massive sulphide orebody was reported to be up to 30 ft (9.1m) wide. However, the orebody started to thin at depth and on the 300 ft (91.5m) level the lode had thinned to 2 ft (0.6m) but assayed **22% Pb and 18% Zn**. By 1912 the main shaft had reached a depth of 365 ft (111m) and the orebody had become unpayable due to increased sphalerite content (zinc ores could not be processed at the time) and decreasing dimensions.

[1] De Keyser, F. & Wolff, K.W (1964). Geology and Mineral Resources of the Chillagoe Area, Queensland. Bureau of Mineral Resources, Geology and Geophysics. Bulletin No. 70.
[2] Refer to Morning Post, Cairns, 15 May 1903

For personal use only

Only limited exploration has been completed over this deposit. LE Nickel undertook an evaluation of Torpy's in 1975 - 77. The company considered the deposit to have a volcanogenic-syngenetic origin and concluded that the mine had not been adequately tested at depth. In 1977 LE Nickel completed two diamond drill holes for 420.6m but failed to intersect any notable mineralisation. Field work by Ballymore suggests that these drill holes were drilled in the wrong direction and failed to hit the main target. CRA Exploration also explored the Torpy's mine area in 1993 – 1995 and undertook stream sediment sampling, mapping, rock chip sampling as well as a ground magnetics and a ground EM survey.

Since picking up EPM 14015, Ballymore has undertaken mapping, soil sampling and rock chip sampling. High-grade rock chip results have been reported from this area, including the following:

- **RUD068: 283 g/t Ag, 12.85% Pb, 11.60% Zn**
- **RUD069: 157 g/t Ag, 13.40% Pb, 14.45% Zn, 0.23 g/t Au**
- **RUD070: 348 g/t Ag, 9.70% Pb, 7.38% Zn**
- **RUD098: 368 g/t Ag, 18.20% Pb, 1.09% Zn**
- **RUD426: 287 g/t Ag, 24.12% Pb, 7.34% Zn**
- **RUD428: 144 g/t Ag, 11.63% Pb, 13.60% Zn**



Figure 3 *– Examples of Torpy's Ore.*

The Company has also flown a detailed magnetic and radiometric survey over Torpy's Crooked Creek and completed a small Induced Polaristion ("IP") survey. Follow-up EM and IP defined several chargeable bodies in close proximity to the old mine. The Torpy's mineralisation is defined as a thin, steeply-dipping, moderately chargeable body potentially thickening at depth. A second similar feature of slightly higher chargeability occurs immediately to the west of the Torpy's mine area. Soil sampling has highlighted a strong northeast trending lead-zinc-silver-arsenic anomaly that extends over an area of 800m x 270m and remains open along strike to the northeast and southwest.

All this work suggests that the Torpy's Crooked Creek mine may be part of a larger mineralised system that remains poorly tested by drilling.

For personal use only

About Ruddygore Project

The Ruddygore Project is located adjacent to the town of Chillagoe in North Queensland and approximately 150 km west of Cairns. It covers an area of 556 km^2. Historically, Chillagoe was a significant mining and smelting centre that was most active from 1888 to 1927, prior to further substantial production of gold, copper and silver from the Red Dome mine from 1986 to 1997.

The Ruddygore Project area hosts a range of different deposit styles including porphyry copper-gold deposits (e.g., Ruddygore), skarn-hosted copper-gold-lead-zinc skarn deposits (e.g., Red Dome, Mungana, Maniopota), sediment-hosted massive sulphide lead-zinc-silver deposits (e.g., Torpy's Crooked Creek), tungsten-molybdenum greisen deposits (e.g., Scardons Top Camp and Bottom Camp) and other intrusive-related gold system (IRGS) deposits. The Project area is poorly explored and Ballymore is systematically applying modern exploration methods to test these historic mines and new targets with the aim of delineating bulk tonnage gold and base metal deposits

---

Planned Activities

The Company is well funded with substantial work programs planned for 2025. Planned works include the following:

- November 2025 — Complete Dittmer field activities, following up stream sediment anomalies south of Dittmer mine (Dittmer Project)
- November 2025 — Complete Torpy's drilling program (Ruddygore Project)
- November 2025 — Commence Maniopota drilling program (Ruddygore Project)
- November 2025 — Complete Seventy Mile Mount drilling program (Ravenswood Project)
- November 2025 — Annual General Meeting (20th November)

Approved by the Board of Ballymore Resources Limited.

For further information:

David A-Izzeddin
Managing Director
daizzeddin@ballymoreres.com

Gareth Quinn
Media and Investor Relations
gareth@republicir.com.au
0417 711 108

Competent Persons Statement

The information in this announcement that relates to Exploration Results is based on, and fairly represents, information compiled or reviewed by Mr David A-Izzeddin. Mr A-Izzeddin is a Member of The Australasian Institute of Geoscientists and is a Director and an employee of the Company. Mr A-Izzeddin has sufficient experience which is relevant to the style of mineralisation and type of deposit under consideration and to the activity which he is undertaking to qualify as a Competent Person as defined in the 2012 Edition of the 'Australasian Code for Reporting of Exploration Results, Mineral Resources and Ore Reserves'. Mr A-Izzeddin consents to the inclusion in the announcement of the matters based on his information in the form and context in which it applies. The Exploration Targets described in this announcement are conceptual in nature and there is insufficient information to establish whether further exploration will result in the determination of Mineral Resources.

Forward-Looking Statements

Certain statements made during or in connection with this statement contain or comprise certain forward-looking statements regarding the Company's Mineral Resources, exploration operations and other economic performance and financial conditions as well as general market outlook. Although the Company believes that the expectations reflected in such forward-looking statements are reasonable, such expectations are only predictions and are subject to inherent risks and uncertainties which could cause actual values, results, performance or achievements to differ materially from those expressed, implied or projected in any forward-looking statements and no assurance can be given that such expectations will prove to have been correct.

Accordingly, results could differ materially from those set out in the forward-looking statements as a result of, among other factors, changes in economic and market conditions, delays or changes in project development, success of business and operating initiatives, changes in the regulatory environment and other government actions, fluctuations in commodity prices and exchange rates and business and operational risk management. Except for statutory liability which cannot be excluded, each of the Company, its officers, employees and advisors expressly disclaim any responsibility for the accuracy or completeness of the material contained in this statement and excludes all liability whatsoever (including in negligence) for any loss or damage which may be suffered by any person as a consequence of any information in this statement or any error or omission. The Company undertakes no obligation to update publicly or release any revisions to these forward-looking statements to reflect events or circumstances after today's date or to reflect the occurrence of unanticipated events other than required by the Corporations Act and ASX Listing Rules. Accordingly, you should not place undue reliance on any forward-looking statement.

For personal use only

About Ballymore Resources (ASX:BMR)

Ballymore holds a portfolio of exploration and development projects in prolific Queensland mineral belts that are highly prospective for gold and base metals. These consist of two granted Mining Leases (MLs)and fourteen Exploration Permits over four project areas at Dittmer, Ruddygore, Ravenswood, Mount Molloy. The total area covered by the tenements is 1,456 km^2.

Known deposits in north-east Queensland include Kidston (5 Moz Au), Ravenswood/Mount Wright (5.8 Moz Au), Mount Leyshon (3.8 Moz Au), Red Dome/Mungana (3.2 Moz Au) and Mt Morgan (17 Moz Au and 239 Kt Cu). The deposits occur in a wide range of geological settings including porphyries, breccias, skarns and veins.

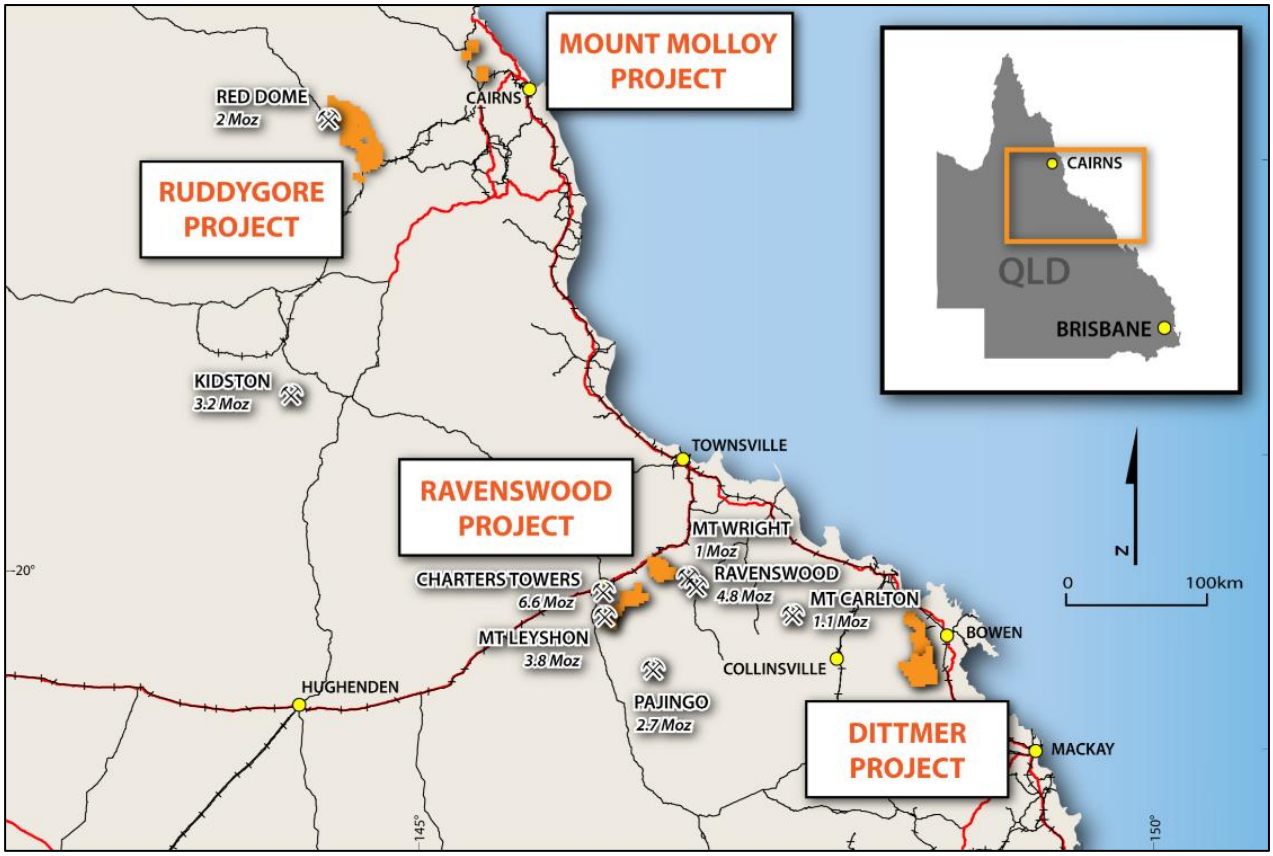

Board

Andrew Greville, Chairman
David A-Izzeddin, Managing Director
Andrew Gilbert, Director – Operations
Nick Jorss, Non-Executive Director

Head Office

Suite 606, Level 6
10 Market St Brisbane QLD 4000
Phone +617 3212 6299
ballymoreresources.com

For personal use only

For personal use only

APPENDIX 1. RUDDYGORE – JORC CODE TABLE 1 CHECKLIST OF ASSESSMENT AND REPORTING CRITERIA

Sampling Techniques and Data

CRITERIA	JORC Code Explanation	Commentary
SAMPLING TECHNIQUES	• Nature and quality of sampling (e.g., cut channels, random chips, or specific specialised industry standard measurement tools appropriate to the minerals under investigation, such as down hole gamma sondes, or handheld XRF instruments, etc). These examples should not be taken as limiting the broad meaning of sampling.	• Exploration has been undertaken at the Project since the early 1900s. Sampling methods have included surface rock chip and trenching, channel samples taken from underground exposures, soil, and stream sediment samples, together with drill hole samples comprising open hole percussion, RC percussion, and diamond core samples. • Geochemistry from soil and stream sediment samples is used semi-quantitatively to guide further exploration and is not used for Mineral Resource estimation. • The accuracy of rock chip geochemistry is generally high but these samples are spot samples and generally not used in Mineral Resource estimation. • The accuracy of trench and channel geochemistry is generally high. These samples are regularly used in Mineral Resource estimation. • The quality of open hole percussion drilling is generally low because there is a likelihood of contamination of samples. Consequently, these samples are generally used to guide further exploration and are not used for Mineral Resource estimation. • The quality of RC percussion drilling is generally medium – high because the method significantly reduces the potential of contamination, unless there is a lot of groundwater or badly broken ground. Consequently, these samples can be representative of the interval drilled and can be used for Mineral Resource estimation. • The quality of diamond coring is generally medium – high because the method is designed to sample the rock mass effectively in most conditions. Consequently, these samples can be representative of the interval drilled and can be used for Mineral Resource estimation. • Ballymore stream sediment samples collected were screened to -80# with a 150 g sample collected. Soil samples were collected on a grid pattern. The top 10 cm of cover material was removed and regolith was sieved to -80# with a 150 g sample collected. Rock chip samples were collected from outcrop, subcrop, float material, as well as mullock samples. • Ballymore completed a SkyTEM helicopter-borne, time-domain EM survey at Ruddygore. A total of 567.47 line-kms of AEM were flown at 200m spacing in a NE-SW orientation. The SkyTEM312HP system uniquely acquires at transmitter frequencies as low as 12.5Hz, using a high-power square wave form for enhanced resolution, a wide transmitter pulse width for greater target energisation, and long transmitter OFF times for imaging deep and conductive targets.

For personal use only

CRITERIA	JORC Code Explanation	Commentary
	• Include reference to measures taken to ensure sample representivity and the appropriate calibration of any measurement tools or systems used.	• No information is available documenting measures to ensure sample representativity for surface sampling methods collected prior to Ballymore. These methods are not used for Mineral Resource estimation. • Ballymore collected field duplicates during its soil sampling program to monitor sample representivity. • Trench and channel sampling is an established method designed to deliver a representative sample of the interval being sampled. • RC drilling is an established method designed to minimise drilling-induced contamination of samples, aimed to deliver a representative sample of the interval being drilled. Diamond drilling is also an established method aimed at collecting representative samples of the interval being drilled.
	• Aspects of the determination of mineralisation that are Material to the Public Report. In cases where 'industry standard' work has been done this would be relatively simple (e.g., 'reverse circulation drilling was used to obtain 1 m samples from which 3 kg was pulverised to produce a 30 g charge for fire assay'). In other cases, more explanation may be required, such as where there is coarse gold that has inherent sampling problems. Unusual commodities or mineralisation types (e.g., submarine nodules) may warrant disclosure of detailed information.	• Economic gold mineralisation is measured in terms of parts per million and therefore rigorous sampling techniques must be adopted to ensure quantitative, precise measurements of gold concentration. If gold is present as medium – coarse grains, the entire sampling, sub-sampling, and analytical process must be more stringent. • Where the main mineralisation is copper, this is measured as a percentage and therefore sampling techniques can be somewhat less rigorous than for gold. • At Ruddygore, the main target is copper (Ruddygore Prospect) and silver-lead-zinc-copper-gold (Maniopota and Torpy's Crooked Creek Prospect). Procedures used to manage sampling issues are documented elsewhere in relevant sub-sections of this table.
DRILLING TECHNIQUES	• Drill type (e.g., core, reverse circulation, open-hole hammer, rotary air blast, auger, Bangka, sonic, etc) and details (e.g., core diameter, triple or standard tube, depth of diamond tails, face-sampling bit, or other type, whether core is oriented and if so, by what method, etc).	• A number of drilling programs have been recorded across the Project area. Ballymore had not completed any drilling on the Project at the time of the rock chip sampling. • Most drilling was reported to be diamond but is inconsistently documented. • Between 1959 and 1995 a total of 54 diamond and percussion drill holes have been completed within the Ruddygore Project area for 4,138.6m. Drilling has focussed on the Ruddygore mine area (26 holes for 1,631m), Maniopota (14 holes for 1,059m), Torpy's Crooked Creek (2 holes for 421.6m) and Metal Creek (12 holes for 1,027m). • Ballymore completed six RC / diamond drillholes for 1,799.92m including 621.4m of 5¼" RC and 1,178.52m of HQ triple tube size in 2022. All holes were oriented using an Ace instrument. • Ballymore has completed an RC drill program at Torpy's Crooked Creek.
DRILL SAMPLE RECOVERY	• Method of recording and assessing core and chip sample recoveries and results assessed.	• For most programs, no information is available documenting if sample recovery was routinely recorded. MIM (1960) reported core recoveries of typically >95% at Ruddygore, as did Le Nickel (1977) at Torpy's Crooked Creek. • No assessment of sample recovery has been made for historic drilling.

For personal use only

CRITERIA	JORC Code Explanation	Commentary
		• Sample recovery for Ballymore diamond drilling in 2022 was measured on a per-run basis and generally reported to be greater than 99%.
	• Measures taken to maximise sample recovery and ensure representative nature of the samples.	• No information is available documenting measures to maximise sample recovery or ensure collection of representative samples. • Ballymore has utilised triple tube for diamond drilling to maximise recovery.
	• Whether a relationship exists between sample recovery and grade and whether sample bias may have occurred due to preferential loss/gain of fine/coarse material.	• No assessment has been completed to determine if there is a relationship between sample recovery and grade, and whether there is any potential for sample bias associated with the drilling used to date.
LOGGING	• Whether core and chip samples have been geologically and geotechnically logged to a level of detail to support appropriate Mineral Resource estimation, mining studies and metallurgical studies.	• Most historic drill logs document logging for lithology, structure, alteration, mineralisation, and veining. No core photography is available. • Logging information for historic drilling is possibly adequate to support future Mineral Resource estimation but will be reassessed if required. • Ballymore drilling: drill core was logged for lithology, structure, alteration, mineralisation, and veining, while percussion chips were logged for lithology, alteration and mineralisation, which is deemed to be appropriate for the style of mineralisation and the lithologies encountered. All core was photographed. Logging information is adequate to support Mineral Resource estimation. Information to support geotechnical studies is available.
	• Whether logging is qualitative or quantitative in nature. Core (or costean, channel, etc) photography.	• Logging of core is mostly qualitative, except for some semi-quantitative logging of sulphide content, quartz veining, RQD, and geotechnical parameters.
	• The total length and percentage of the relevant intersections logged.	• Geological logs were completed for all drilled intervals.
SUB-SAMPLING TECHNIQUES AND SAMPLE PREPARATION	• If core, whether cut or sawn and whether quarter, half or all core taken.	• No information is available on moisture content of non-core samples or how the drilled material was sampled for historic drilling. • No details of the laboratory preparation of samples were recorded for historic drilling. It is assumed that sample preparation methods used by all commercial laboratories followed the basic steps of drying, crushing, and pulverising, but details of the amount of the sample crushed and pulverised are not known. Therefore, it is not possible to assess the quality and appropriateness of the sample preparation techniques. • Ballymore drilling: Ballymore cut core samples in half or quarter using a diamond saw and where appropriate used geological contacts or mineralisation to define sample intervals.
	• If non-core, whether riffled, tube sampled, rotary split, etc and whether sampled wet or dry.	• No information is available on moisture content of non-core samples or how the drilled material was sampled for historic drilling. • Ballymore drilling: Sampling was collected via riffle splitting; RC drilling was stopped when water was encountered and holes were switched to diamond core..
	• For all sample types, the nature, quality, and appropriateness of the sample preparation technique.	• No details of the laboratory preparation of samples were recorded for historic drilling. It is assumed that sample preparation methods used by all commercial laboratories followed the basic steps

For personal use only

CRITERIA	JORC Code Explanation	Commentary
		of drying, crushing, and pulverising, but details of the amount of the sample crushed and pulverised are not known. Therefore, it is not possible to assess the quality and appropriateness of the sample preparation techniques. • Ballymore drilling: Half core was submitted to the laboratory, generally 2 – 3 kg per sample. All of the core was dried, crushed to -6 mm, then pulverised to 85% - 75 µm. This method is considered appropriate for mineralisation that may have visible gold mineralisation.
	• Quality control procedures adopted for all sub-sampling stages to maximise representivity of samples.	• No information has been recorded that documents quality control procedures adopted for all sub-sampling stages to maximise representivity of samples for historic drilling. • Ballymore drilling: Drill core samples of cut core were consistently taken from the same side of the orientation line on the core to maintain consistency. All of the sample was crushed and pulverised to maximise sample representativity. Pulverised samples were tested for compliance to grinding specifications at the rate of 1 in 40
	• Measures taken to ensure that the sampling is representative of the in situ material collected, including for instance results for field duplicate/second-half sampling.	• No information has been recorded for historic drilling that documents measures taken to ensure that the sampling is representative of the in situ material collected. • Ballymore drilling: QA/QC procedures included the insertion of quarter core field duplicates at the insertion rate of 1 in 20 samples. Field blanks were also submitted to the laboratory.
	• Whether sample sizes are appropriate to the grain size of the material being sampled.	• No formal assessment has been undertaken to quantify the appropriate sample size required for good quality determination of gold or base metal content, given the nature of the gold and base metal mineralisation.
QUALITY OF ASSAY DATA AND LABORATORY TESTS	• The nature, quality and appropriateness of the assaying and laboratory procedures used and whether the technique is considered partial or total.	• No information has been recorded that documents the nature, quality, and appropriateness of assaying methods used for any of the drilling programs. • Ballymore soil, stream and rock chip samples were analysed at ALS Townsville using a multi-element suite by aqua regia digestion and ICP-MS finish. For most elements, this is considered as a total analysis. Gold was analysed with a 50 g charge used for fire assay with an ICP-AES determination. Normally the gold analysis would be considered a total analysis.
	• For geophysical tools, spectrometers, handheld XRF instruments, etc, the parameters used in determining the analysis including instrument make and model, reading times, calibrations factors applied and their derivation, etc.	• Ballymore used a pXRF instrument for its Ruddygore, Maniopota and Torpy's Crooked Creek soil programs. Soil samples were sieved to -80# and a 150 g sample was collected. Samples were analysed using an Olympus Vanta C Series (TL-WN725N) portable XRF analyser. Samples were analysed for Ag, As, Bi, Ca, Cd, Cl, Co, Cr, Cu, Fe, Hg, K, Mn, Mo, Nb, Ni, P, Pb, Rb, S, Sb, Se, Sn, Sr, Th, Ti, Tl, U, V, W, Y, Zn, Zr. • The pXRF instrument is calibrated and serviced annually, with daily calibration completed as a minimum. At the start of each sampling session, standards are analysed. Sample material remains in storage for analytical re-assay as required. • The Ruddygore Dipole-Dipole IP survey completed at Ruddygore prospect by Ballymore in September-October 2021 was undertaken using a GDD Model TX 4 20A/5000W/2400V transmitter

For personal use only

CRITERIA	JORC Code Explanation	Commentary
		and Smartem 16 Channel receiver. Seven 3km lines were surveyed. The northern most traverse was collected using a 50m Dipole-Dipole (Tx & Rx) configuration to an "n" level of n=10. The remaining six traverses were collected using a 100m Dipole-Dipole (Tx & Rx) configuration to an "n" level of n=8. The data is of high quality with strong signal levels resulting in coherent decays and good repeatability. ● MagSpec flew an airborne magnetic and radiometric survey in 2021 on behalf of Ballymore at 50m line spacing and 50m flight height. Two areas were collected: Chillagoe North and Chillagoe South. ● The Maniopota EM Survey was completed with the SkyTEM helicopter time-domain AEM system. The SkyTEM312HP system uniquely acquires at transmitter frequencies as low as 12.5Hz, using a high-power square wave form for enhanced resolution, a wide transmitter pulse width for greater target energisation, and long transmitter off times for imaging deep and conductive targets.
	● Nature of quality control procedures adopted (e.g., standards, blanks, duplicates, external laboratory checks) and whether acceptable levels of accuracy (i.e., lack of bias) and precision have been established.	● No details of the use of standards or certified reference materials have been reported for historic work. ● When undertaking pXRF surveys, Ballymore applied its QA/QC procedures and checked standards prior to commencing surveying on a daily basis as well as routinely testing for drift during the day by regularly checking standards.
VERIFICATION OF SAMPLING AND ASSAYING	● The verification of significant intersections by either independent or alternative company personnel.	● It has not been possible to independently verify significant intersections to date.
	● The use of twinned holes.	● There has been no use of twinned holes to date.
	● Documentation of primary data, data entry procedures, data verification, data storage (physical and electronic) protocols.	● Ballymore has collated and created a digital database of previous exploration completed at the Project. ● Ballymore drilling: Primary logging data was recorded digitally onto electronic spread sheets and validated against code tables by the logging geologist. Primary analytical data was received electronically in csv file format and imported directly into an electronic assay register spread sheet. Data validation was conducted by comparing the spreadsheet data against the Certificate of Analysis supplied as a secured pdf file by the laboratory.
	● Discuss any adjustment to assay data.	● No adjustments to assay data have been made.
LOCATION OF DATA POINTS	● Accuracy and quality of surveys used to locate drill holes (collar and down-hole surveys), trenches, mine workings and other locations used in Mineral Resource estimation.	● No details of the accuracy and quality of surveys used to locate drill holes (collar and down-hole surveys) is recorded. Drillhole collar locations were typically based on local grids and the accuracy of drill collars has not been verified to date. ● Ballymore surface geochemical sampling is surveyed using a handheld GPS with a location error of +/- 5m. ● Ballymore surface drilling: Drillhole collar locations were initially set out (and reported) using a handheld GPS with a location error of +/- 5m. All holes were subsequently surveyed by contract surveyor to a sub-metre accuracy, with data supplied electronically as spreadsheets and pdf files. The azimuth and dip at the start of the hole was recorded using a line of sight Suunto compass

For personal use only

CRITERIA	JORC Code Explanation	Commentary
		and Suunto clinometer by the site geologist. The orientation and dip of drillholes are measured with downhole surveys @ 15 m, 30 m, then every 30 m using a REFLEX single/multi-shot survey tool. End of hole surveys were also taken for each hole. At hole completion, holes were gyro surveyed. • Ballymore AEM Survey: The SkyTEM survey was completed with all data located via on-board DGPS.
	• Specification of the grid system used.	• The co-ordinate system used is MGA94 zone 55 Datum.
	• Quality and adequacy of topographic control.	• Quality of the surface topographic control data is poor and is currently reliant on public domain data.
DATA SPACING AND DISTRIBUTION	• Data spacing for reporting of Exploration Results.	• Drilling: There is a small amount of drilling to date and the spacing of drillhole data is variable. • Maniopota AEM Survey: The AEM survey was flown at 200m spacing in a NE-SW orientation.
	• Whether the data spacing and distribution is sufficient to establish the degree of geological and grade continuity appropriate for the Mineral Resource and Ore Reserve estimation procedure(s) and classifications applied.	• There are no Mineral Resources or Ore Reserves. • There is insufficient drill spacing to establish the degree of geological and grade continuity appropriate for Mineral Resource and Ore Reserve estimation.
	• Whether sample compositing has been applied.	• No sample compositing was carried out on site. • For reporting purposes, some drill hole assay results have been composited together to report contiguous zones of mineralisation.
ORIENTATION OF DATA IN RELATION TO GEOLOGICAL STRUCTURE	• Whether the orientation of sampling achieves unbiased sampling of possible structures and the extent to which this is known, considering the deposit type.	• The majority of previous drill holes were drilled vertically and are not considered to be oriented appropriately to drill across mineralisation. Further drilling is required to establish the optimal orientation of drilling at Ruddygore, Maniopota, and Torpy's Crooked Creek. • Potential exists for sampling bias to have been introduced in the drilling completed to date due to the vertical nature of the drilling.
	• If the relationship between the drilling orientation and the orientation of key mineralised structures is considered to have introduced a sampling bias, this should be assessed and reported if material.	• It is possible there could be sampling bias due to the orientation of drilling but doe to the lack of drilling to date this has not been ascertained.
SAMPLE SECURITY	• The measures taken to ensure sample security.	• No chain of custody is documented for previous drilling. • For Ballymore sampling programs, all work was supervised by company staff. Samples were double bagged, palletised and shrink wrapped at the core shed before dispatch to the laboratory.
AUDITS OR REVIEWS	• The results of any audits or reviews of sampling techniques and data.	• Ballymore programs: Internal auditing procedures and reviews were regularly undertaken on sampling techniques, standard operating procedures, and laboratory processes. • Derisk has completed a review of the work Ballymore has undertaken.

Reporting of Exploration Results

CRITERIA	JORC Code explanation	Commentary
MINERAL TENEMENT AND LAND TENURE STATUS	• Type, reference name/number, location and ownership including agreements or material issues with third parties such as joint ventures, partnerships, overriding royalties, native title interests, historical sites, wilderness or national park and environmental settings.	• The Project tenements comprise EPM 14015, EPM 15047, EPM 15053, and EPM 27840. All licences are 100% held by Ballymore Resources Limited.
	• The security of the tenure held at the time of reporting along with any known impediments to obtaining a licence to operate in the area.	• All tenements are in good standing.
EXPLORATION DONE BY OTHER PARTIES	• Acknowledgment and appraisal of exploration by other parties.	• The Ruddygore Mine was mined from 1896 – 1909 by open cut and shaft access to underground. The mine yielded 1,450 tons of copper from 32,750 tons of handpicked ore. • The Torpy's Crooked Creek mine operated from 1904 – 1907 and 1912 – 1914. Production figures have not been located for 1904 – 1907 but from 1912 – 1914 the mine yielded 6,000 tons of ore for 84,000 oz silver and 920 tons of lead. • The Maniopota mine was mined for lead, zinc, and silver. No production records have been found for the area but it hosts a series of small pits over 1 km strike length. • Numerous exploration permits and mining leases have been held over parts and/or all of the Project area. Previous exploration has included geological mapping, soil and rock chip geochemical sampling, airborne and ground geophysics, plus RC and diamond drilling. Major programs included: ▪ Mount Isa Mines (1959 – 1961) completed magnetic and EM surveys and diamond drilling (9 diamond drillholes for 655 m) at Ruddygore. ▪ Kennecott Exploration Australia (1965 – 1967) completed a geochemical survey over Ruddygore. ▪ Mines Exploration (1966 – 1971) completed geological mapping and channel sampling and drilling (3 holes for 598 m) at Maniopota. ▪ Cyprus Mines Corporation (1969 – 1970) completed mapping, geochemical surveys, IP and magnetic surveys and diamond drilling at Ruddygore (two holes for 182.88 m). ▪ LE Nickel (1976 – 1977) completed mapping and two diamond drillholes at Torpy's Crooked Creek for 421.6 m. ▪ BP Mining Development Australia (1977 – 1978) completed airborne and ground magnetics and radiometrics surveys. ▪ AOG Minerals (1980 – 1982) completed EIP survey, rock and soil sampling, costeaning and drilling at Ruddygore (four drillholes for 469.1 m). ▪ Cyprus Mines Corporation (1986 – 1989) completed open hole percussion drilling around Ruddygore pit (11 holes for 324 m). ▪ Dominion Mining Limited/Stuart Foster (1991 – 1993) completed a ground magnetic survey, channel sampling at

For personal use only

For personal use only

CRITERIA	JORC Code explanation	Commentary
		Maniopota and RC drilling (11 holes for 461 m). ▪ CRA Exploration (1993 – 1995) completed an EM survey over the Torpy's Mine and drilled 12 holes for 1,027 m at Metal Creek.
GEOLOGY	• Deposit type, geological setting, and style of mineralisation.	• The Chillagoe District is situated within the Middle Palaeozoic Hodgkinson Province which is the northernmost part of the Tasmanides in eastern Australia. • Ballymore considers that the Ruddygore Project is prospective for large tonnage multi-element deposits including (a) copper-gold porphyry deposits e.g., Ruddygore (b) copper-gold-lead-zinc skarn deposits e.g., Red Dome, Mungana, Maniopota (c) sediment-hosted massive sulphide lead-zinc-silver e.g., Torpy's Crooked Creek, and (d) gold IRGS deposits e.g., Kidston.
DRILL HOLE INFORMATION	• A summary of all information material to the understanding of the exploration results including a tabulation of the following information for all Material drill holes: – Easting and northing of the drill hole collar. – Elevation or RL (Reduced Level – elevation above sea level in metres) of the drill hole collar. – Dip and azimuth of the hole. – Down hole length and interception depth. – Hole length.	• Refer to Appendix 2.
	• If the exclusion of this information is justified on the basis that the information is not Material and this exclusion does not detract from the understanding of the report, the Competent Person should clearly explain why this is the case.	• Refer to Appendix 2.
DATA AGGREGATION METHODS	• In reporting Exploration Results, weighting averaging techniques, maximum and/or minimum grade truncations (e.g., cutting of high grades) and cut-off grades are usually Material and should be stated.	• The mineralised drill intersections are reported as downhole intervals and were not converted to true widths. True widths may be up to 50% less than drill intersections pending confirmation of mineralisation geometry. • No capping of high grades was performed in the aggregation process.
	• Where aggregate intercepts incorporate short lengths of high-grade results and longer lengths of low-grade results, the procedure used for such aggregation should be stated and some typical examples of such aggregations should be shown in detail.	• The drill intercepts reported as Exploration Results were calculated using different criteria depending on the nature of the mineralisation. For base metal mineralisation 0.1% Zn, 0.5% Zn and 1.0% Zn have been applied for reporting.
	• The assumptions used for any reporting of metal equivalent values should be clearly stated	• No reported exploration results. For all previous exploration results refer to ASX releases. • The dominant composite length is 1m. • The zinc equivalent grades for Maniopota (% ZnEq) are based on the following prices: ▪ US$2,900t Zn, US$9,500t Cu, US$2,000t Pb, US$2,500oz Au, US$30oz Ag. ▪ The ZnEq calculation is as follows: ZnEq = (Zn grade%) + (Cu grade % * (Cu price $/t/ Zn price $/t * 0.01))) + (Pb grade % * (Pb

For personal use only

CRITERIA	JORC Code explanation	Commentary
		price $/t/ Zn price $/t * 0.01)) + (Au grade g/t / 31.103 * ((Au price $/oz / 31.103) / Zn price $/t * 0.01))) + (Ag grade g/t /31.103 * ((Ag price $/oz / 31.103) / Zn price $/t * 0.01)) • No top-cut or capping was applied.
RELATIONSHIP BETWEEN MINERALISATION WIDTHS AND INTERCEPT LENGTHS	• These relationships are particularly important in the reporting of Exploration Results.	• Previous drilling was planned on local grid lines and most drill holes were vertical. The limited drilling to date means the relationships between mineralisation widths and intercept lengths is poorly understood.
	• If the geometry of the mineralisation with respect to the drill hole angle is known, its nature should be reported.	• Ruddygore prospect is a porphyry copper style with veining and brecciation occurring in fine- and medium-grained intrusives that strike north-northwest and are steeply dipping as well as in sub-horizontal fractures. Almost all holes drilled to date were vertical holes, which is not optimal for testing this style of deposit. • Maniopota prospect is Cu-Pb-Zn-Ag-Au mineralisation associated with skarn alteration along the contact of the Almaden Granodiorite and the Chillagoe Formation, which varies from north-south to northwest-southeast, typically dipping moderately towards the southwest. All except 1 of the 14 holes have been drilled towards the northeast, which is approximately perpendicular to the target. • The orientation and extent of the Torpy's Crooked Creek Pb-Zn-Ag sediment-hosted prospect deposit is poorly understood. Two holes have been drilled, both towards the north-northeast. Further work is required to establish the optimal angle to test the mineralisation.
	• If it is not known and only the down hole lengths are reported, there should be a clear statement to this effect (e.g., 'down hole length, true width not known').	• The mineralised intercepts generally intersect the interpreted dip of the mineralisation at a high angle but are not true widths.
DIAGRAMS	• Appropriate maps and sections (with scales) and tabulations of intercepts should be included for any significant discovery being reported These should include but not be limited to a plan view of drill hole collar locations and appropriate sectional views.	• Refer to figures contained within this report.
BALANCED REPORTING	• Where comprehensive reporting of all Exploration Results is not practicable, representative reporting of both low and high grades and/or widths should be practiced to avoid misleading reporting of Exploration Results.	• Balanced reporting of Exploration Results is presented within this report.
OTHER SUBSTANTIVE EXPLORATION DATA	• Other exploration data, if meaningful and material, should be reported including (but not limited to): geological observations; geophysical survey results; geochemical survey results; bulk samples – size and method of treatment; metallurgical test results; bulk density, groundwater, geotechnical and rock characteristics; potential deleterious or contaminating substances.	• The Project includes a large amount of exploration data collected by previous companies, including regional stream sediment geochemical data, soil sample and rock chip data, geological mapping data, drilling data, geophysical survey data, and costean data. Much of this data has been captured and validated into a GIS database. • Previous mining has been limited and involved very selective mining and hand sorting. No systematic data has been collected to date to assess metallurgy and

CRITERIA	JORC Code explanation	Commentary
		mining parameters relevant to a modern operation.
FURTHER WORK	• The nature and scale of planned further work (e.g., tests for lateral extensions or depth extensions or large-scale step-out drilling).	• Ballymore plans to conduct surface geological mapping and geochemistry, ground geophysics and drilling across various high-priority target areas over the next two years.
	• Diagrams clearly highlighting the areas of possible extensions, including the main geological interpretations and future drilling areas, provided this information is not commercially sensitive.	• Refer to figures contained within this report.

For personal use only

APPENDIX 2. SUMMARY OF TORPY'S ROCK SAMPLES COLLECTED BY BALLYMORE

Prospect	Sample	Data Type	Sample Type	Date	East MGA94	North MGA94	RL	Description	Au g/t	Ag g/t	Cu %	Pb %	Zn %
Torpys Crooked Creek	RUD068	Rock Chip	Mullock	2/07/2020	258212	8083274	522	Massive galena ore from main shaft mullock pile	0.044	283	0.04	12.85	11.60
Torpys Crooked Creek	RUD069	Rock Chip	Mullock	2/07/2020	258166	8083275	521	Massive galena ore from main shaft mullock pile	0.231	157	0.01	13.40	14.45
Torpys Crooked Creek	RUD070	Rock Chip	Mullock	2/07/2020	258217	8083269	522	Massive galena ore in black shale. Sample from pit mullock pile	0.015	348	0.08	9.70	7.38
Torpys Crooked Creek	RUD071	Rock Chip	Mullock	2/07/2020	258157	8083255	521	Shale with galena and chalcopyrite on joint faces	0.007	22.4	0.26	0.34	0.21
Torpys Crooked Creek	RUD072	Rock Chip	Tailings	2/07/2020	258152	8083197	517	Tailings sample	0.038	196	0.05	7.39	1.65
Torpys Crooked Creek	RUD095	Rock Chip	Outcrop	19/11/2020	257908	8082984	507	Mudstone anomalous in zinc	0.006	0.16	0.00	0.04	0.05
Torpys Crooked Creek	RUD096	Rock Chip	Outcrop	19/11/2020	258223	8082651	521	Sericite altered rhyolite with visible galena	0.005	0.5	0.00	0.05	0.04
Torpys Crooked Creek	RUD097	Rock Chip	Mullock	18/11/2020	258180	8082395	507	Lead gossanous sediments + quartz	0.004	86.8	0.01	2.80	0.32
Torpys Crooked Creek	RUD098	Rock Chip	Mullock	18/11/2020	258175	8082400	507	Lead gossanous sediments	0.029	368	0.02	18.20	1.09
Torpys Crooked Creek	RUD099	Rock Chip	Float	18/11/2020	258004	8082487	504	Quartz vein with visible galena	0.016	261	0.00	10.55	0.10
Little Torpys	RUD425	Rock Chip	Mullock	3/06/2025	258020	8082677	504	Sheared, altered siltsone overprinted by quartz-galena veins	0.007	74.13	0.01	5.02	0.10
Little Torpys	RUD426	Rock Chip	Mullock	3/06/2025	258020	8082677	504	Massive galena ore	0.016	287.59	0.01	24.12	7.34
Little Torpys	RUD427	Rock Chip	Mullock	3/06/2025	258034	8082609	505	Vuggy quartz with ex-galena? in vughs	-0.005	0.4	0.00	0.03	0.01
Little Torpys	RUD428	Rock Chip	Mullock	3/06/2025	258031	8082673	504	Altered siltstone with semi-massive galena vein	0.007	144.15	0.01	11.63	13.60

For personal use only

APPENDIX 3. TORPY'S DRILL COLLAR AND SURVEY INFORMATION

Company	Target	HoleID	Hole Type	East (MGA)	North (MGA)	RL	Depth (m)	Dip (°)	Azimuth (° MGA)	Licence	Year
Ballymore	Torpy's Crooked Creek	TORC001*	Reverse Circulation	258253	8083278	520	In Progress	-60	300	EPM 14015	2025

* Drill hole collar location estimated and yet to be picked up by surveyor

For personal use only