ASX ANNOUNCEMENT

23 October 2025

ORABANDA MINING

OUTSTANDING DRILL RESULTS CONTINUES TO EXPAND LITTLE GEM & RIVERINA

Highlights:

Little Gem

- Phase 3 drilling at Little Gem continues to expand gold mineralisation which now strikes 1,200 metres and 700 metres vertical below surface with mineralisation open in all directions (see Figures 3-6)
- Significantly, the recent results include hole LGDD25030 which hit 25.6m @ 4.3g/t. This hole is 600 metres north, along strike, of hole LGDD25005 which returned 22.7m @ 5.0g/t (previously announced on 13 March 2025)
- Near surface potential is being realised with shallower drilling returning results including 9.0m @ 8.1g/t located 70 metres below surface (mbs) and 15.0m @ 4.2g/t (120mbs)
- The Company has now completed 80 holes, totalling more than 29,000 metres, since the Little Gem discovery hole was drilled in September 2024. A Phase 4 drill program is planned to commence in January 2026, with additional rigs scheduled for deployment
- Assays have been returned for ~50% of the Phase 3 drill program, with significant intersections including:

25.6m @ 4.3 g/t	*Inc.*	*2.0m @ 17.2 g/t*
13.8m @ 5.4 g/t	*Inc.*	*0.5m @ 32.5 g/t*
	& Inc.	*3.0m @ 10.2 g/t*
9.0m @ 8.1 g/t	*Inc.*	*4.0m @ 14.5 g/t*
15.0m @ 4.2 g/t	*Inc.*	*1.0m @ 14.0 g/t*
7.0m @ 5.9 g/t	*Inc.*	*1.0m @ 13.0 g/t*
15.0m @ 2.5 g/t		
7.0m @ 4.9 g/t	*Inc.*	*1.0m @ 14.7 g/t*
8.0m @ 3.5 g/t	*Inc.*	*1.0m @ 10.3 g/t*
6.0m @ 4.3 g/t	*Inc.*	*1.0m @ 14.8 g/t*

7.7m @ 3.1 g/t		
5.0m @ 4.8 g/t	*Inc.*	*1.0m @ 17.2 g/t*
6.0m @ 3.8 g/t	*Inc.*	*1.0m @ 18.7 g/t*
7.0m @ 3.2 g/t	*Inc.*	*1.0m @ 10.2 g/t*
3.9m @ 5.5 g/t	*Inc.*	*1.0m @ 19.6 g/t*
5.0m @ 4.1 g/t	*Inc.*	*1.0m @ 10.3 g/t*
18.3m @ 1.3 g/t		
15.1m @ 1.7 g/t		
14.0m @ 1.6 g/t		

For personal use only

For personal use only

Riverina – Exploration

- Surface and underground resource definition and extension drilling continues with 88 holes completed over 25,000 metres
- The mineralised system continues strongly at depth and highlights the potential for continued resource and reserve growth
- Significant results include:

3.4m @ 51.7 g/t	*Inc.*	*1.0m @ 172.4 g/t*
2.6m @ 63.0 g/t	*Inc.*	*0.3m @ 505.0 g/t*
1.0m @ 164.6 g/t		
4.1m @ 35.4 g/t	*Inc.*	*0.5m @ 264.0 g/t*
2.2m @ 56.0 g/t	*Inc.*	*0.8m @ 157.0 g/t*
0.9m @ 112.0 g/t	*Inc.*	*0.5m @ 220.0 g/t*
1.0m @ 72.3 g/t		
7.2m @ 10.7 g/t	*Inc.*	*1.5m @ 17.8 g/t*
	& Inc	*0.5m @ 89.2 g/t*
6.9m @ 10.0 g/t	*Inc.*	*0.9m @ 71.5 g/t*
3.6m @ 16.8 g/t	*Inc.*	*1.6m @ 36.1 g/t*
2.4m @ 23.3 g/t	*Inc.*	*0.6m @ 89.9 g/t*
1.6m @ 32.9 g/t	*Inc.*	*0.6m @ 85.0 g/t*
2.9m @ 17.2 g/t	*Inc.*	*1.0m @ 46.1 g/t*
1.7m @ 28.0 g/t	*Inc.*	*0.4m @ 119.0 g/t*
0.7m @ 69.8 g/t		
0.7m @ 68.2 g/t		
1.8m @ 25.2 g/t		
2.9m @ 13.9 g/t		

0.3m @ 133.0 g/t		
1.0m @ 41.3 g/t	Inc.	0.7m @ 59.6 g/t
1.0m @ 36.7 g/t		
3.0m @ 12.0 g/t	Inc.	1.0m @ 27.2 g/t
1.2m @ 30.4 g/t	Inc.	0.3m @ 110.0 g/t
0.2m @ 173.0 g/t		
1.3m @ 26.1 g/t	Inc.	0.4m @ 90.2 g/t
8.8m @ 3.8 g/t		
1.6m @ 21.5 g/t	Inc.	1.1m @ 28.2 g/t
1.2m @ 28.4 g/t	Inc.	0.9m @ 35.0 g/t
7.6m @ 4.2 g/t	Inc.	1.6m @ 16.5 g/t
5.0m @ 6.3 g/t	Inc.	2.0m @ 14.7 g/t
6.0m @ 5.3 g/t	Inc.	1.0m @ 18.7 g/t
3.4m @ 9.1 g/t	Inc.	0.6m @ 41.6 g/t
1.0m @ 35.3 g/t		
1.0m @ 30.1 g/t		
1.8m @ 15.2 g/t	Inc.	0.4m @ 61.1 g/t
5.1m @ 5.2 g/t	Inc.	1.3m @ 17.3 g/t
0.3m @ 82.9 g/t		

For personal use only

Ora Banda Mining Limited (ASX: OBM) ("Ora Banda", "Company") is pleased to provide an update on the continued exploration success at its high-grade Little Gem prospect and the Riverina Gold Camp.

Little Gem

Drilling at the Little Gem prospect is continuing with 80 holes over 29,000 metres now completed since the discovery hole was drilled in September 2024 (see Figure 2).

The mineralisation geometry continues to display linear characteristics and remains predictable as the drill spacing reduces. Macro high grade plunges identified in the drill core mimic those seen at Riverina, approximately 30 degrees to the south.

The carbonate horizons remain the centre piece of the high-grade intersections. Two main gold lodes, namely Diamond Lode(s) and Ruby Lode(s) remain the focus given the potential strike, grade, mineralisation width and predictability of location for drill targeting. Multiple other carbonate units have also been intersected peripheral to the two main lodes. The immediate exploration window continues to expand now measuring 1.2km (strike) and 700 metres vertical with mineralisation open in all directions

Drilling continues, with the current Phase 3 drill program estimated to be completed by mid-November with assays having been returned for ~50% of the holes drilled to date.

A Phase 4 drill program is planned with additional rigs scheduled to commence in early January 2026 to complete infill drill spacing ahead of an expected Maiden Mineral Resource Estimate later in 2026.

Riverina Deeps

Surface and underground resource extension and infill drilling continues to define a robust and continuous mineralised system expanding beyond 1,000 vertical metres. Since the last exploration update was announced on 10 June 2025, 18 surface holes for 6,000 metres and 70 underground holes for 19,000 metres have been completed.

Ora Banda's Managing Director, Luke Creagh, said:

"The latest drilling continues to expand the Little Gem mineralisation system with wide, high-grade intercepts at good predictability across a large area.

"We plan to start infill drilling at Little Gem with additional rigs in January in order to release an expected Maiden Resource Estimate later in 2026."

"Meanwhile, surface and underground extension drilling at Riverina has reinforced our view on the potential of the orebody at depth and increases our confidence in the extension of Riverina's mine life as drilling progresses."

For personal use only

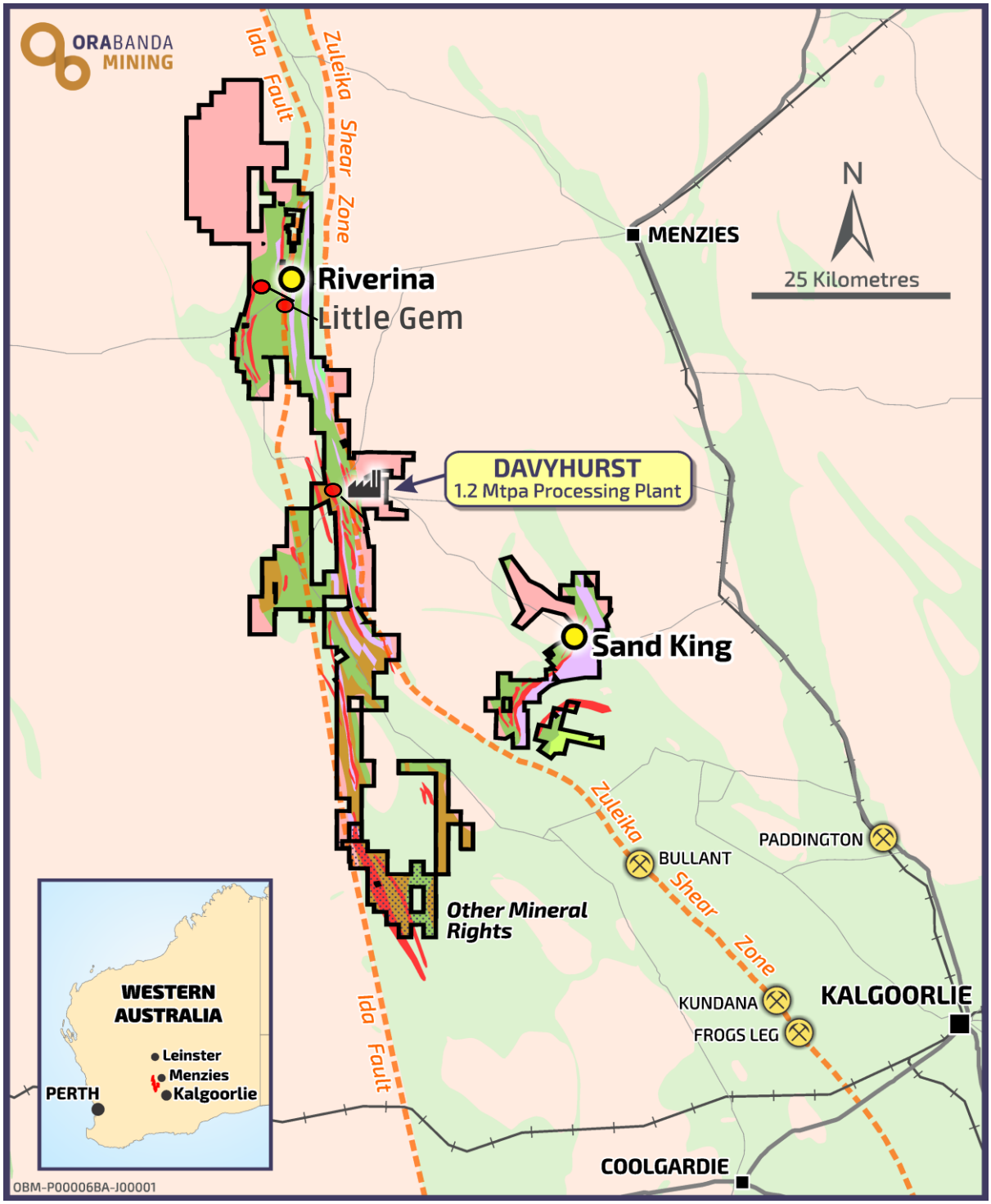

Figure 1 – Overview showing location of Riverina Underground and Little Gem compared to Davyhurst processing hub

For personal use only

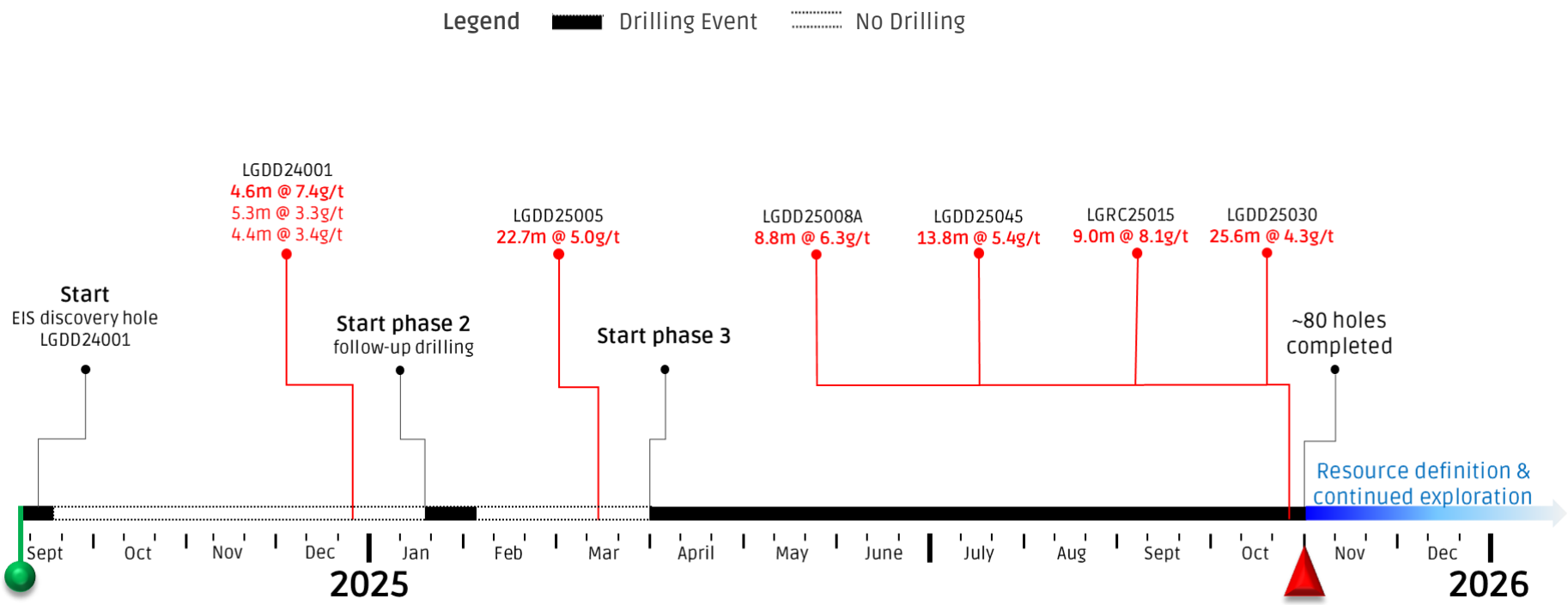

Figure 2 – Generalised timeline showing significant events at Little Gem since discovery

For personal use only

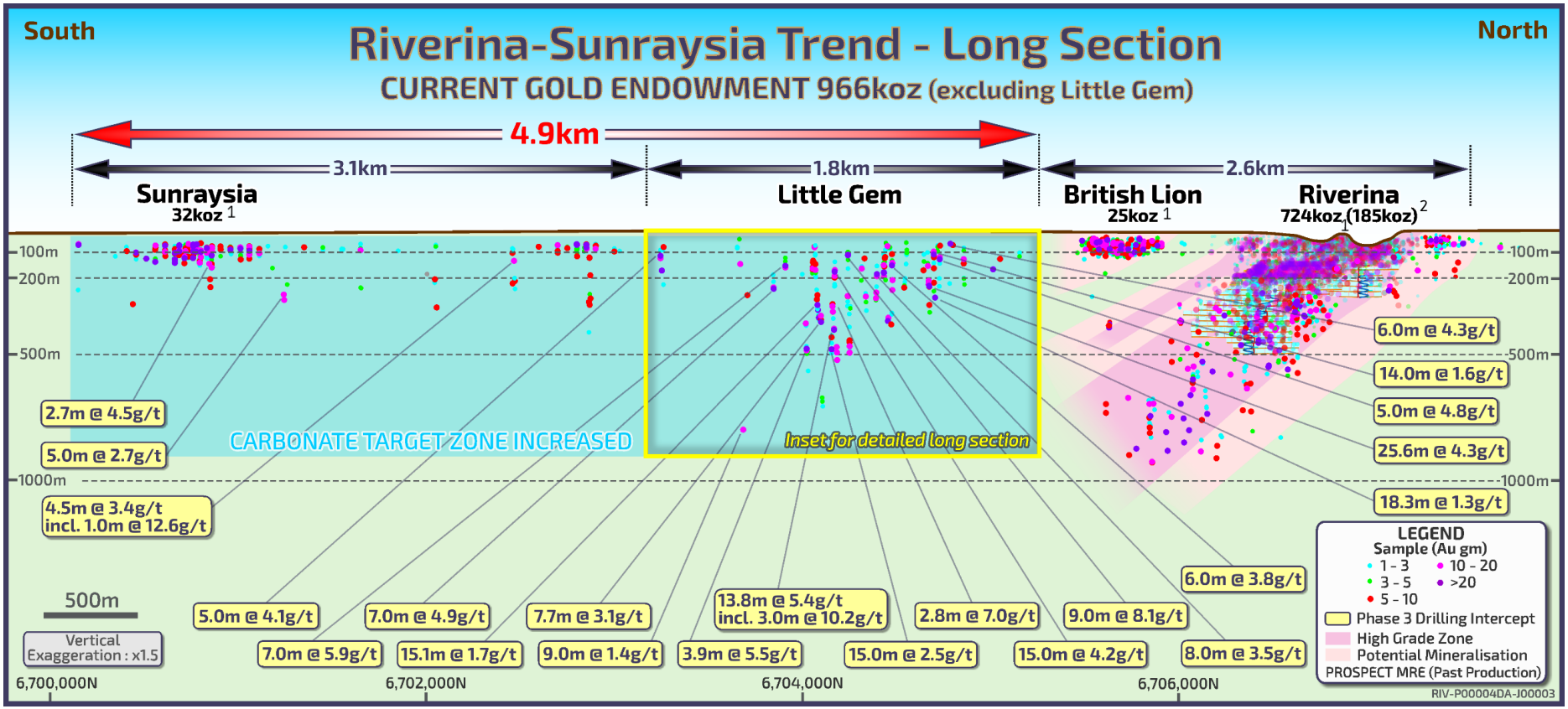

Figure 3– Composite Long Section – Riverina Trend looking west showing Little Gem in relation to Riverina Underground and the Sunraysia deposit

1 *For further details relating to the mineral resource see ASX announcement dated 12 September 2025*

2 *Historical production figures sourced from internal Company records (updated from Monarch Gold 2008)*

For personal use only

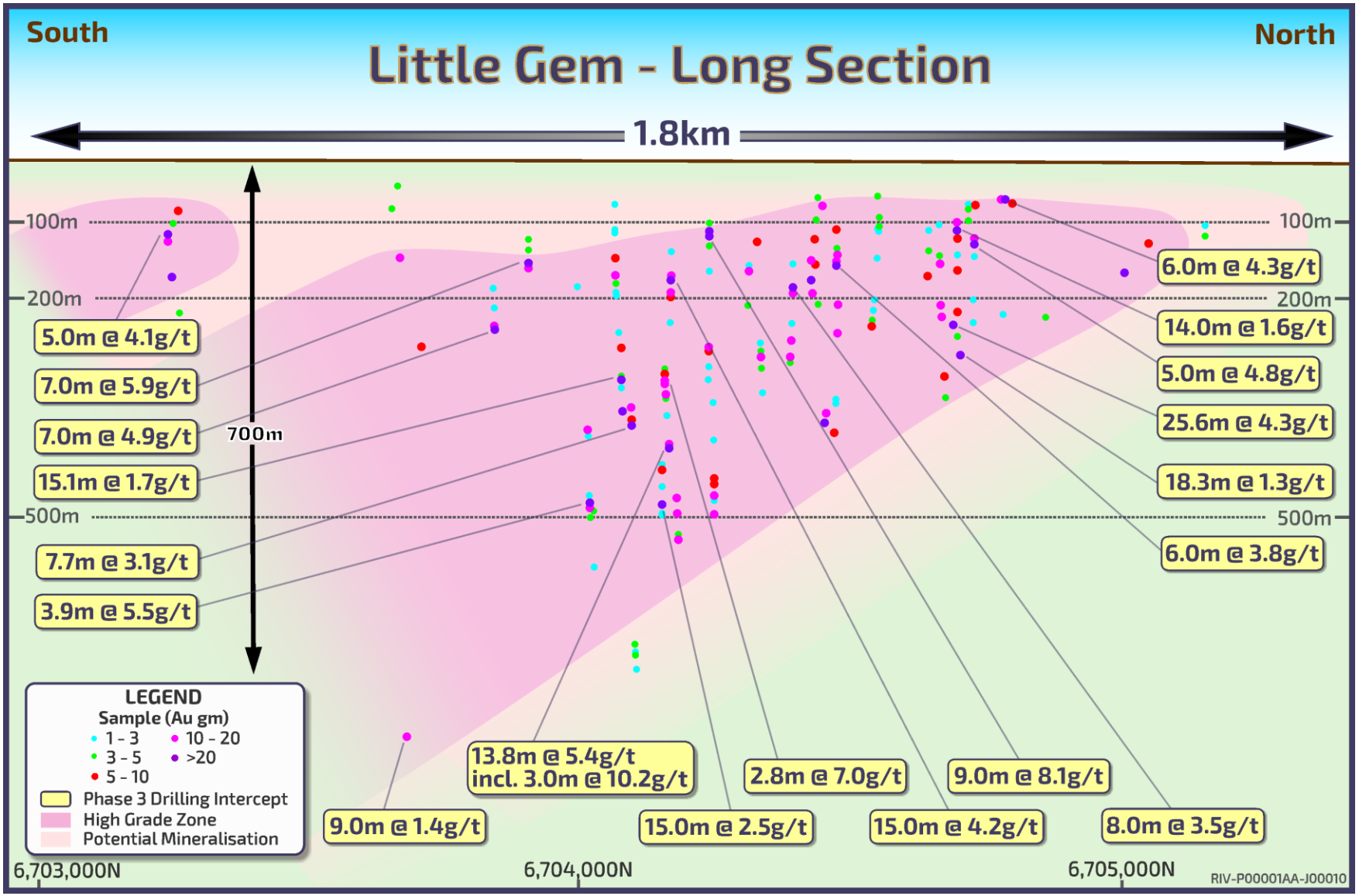

Figure 4– Composite Long Section of Little Gem prospect showing all drilling intersections

For personal use only

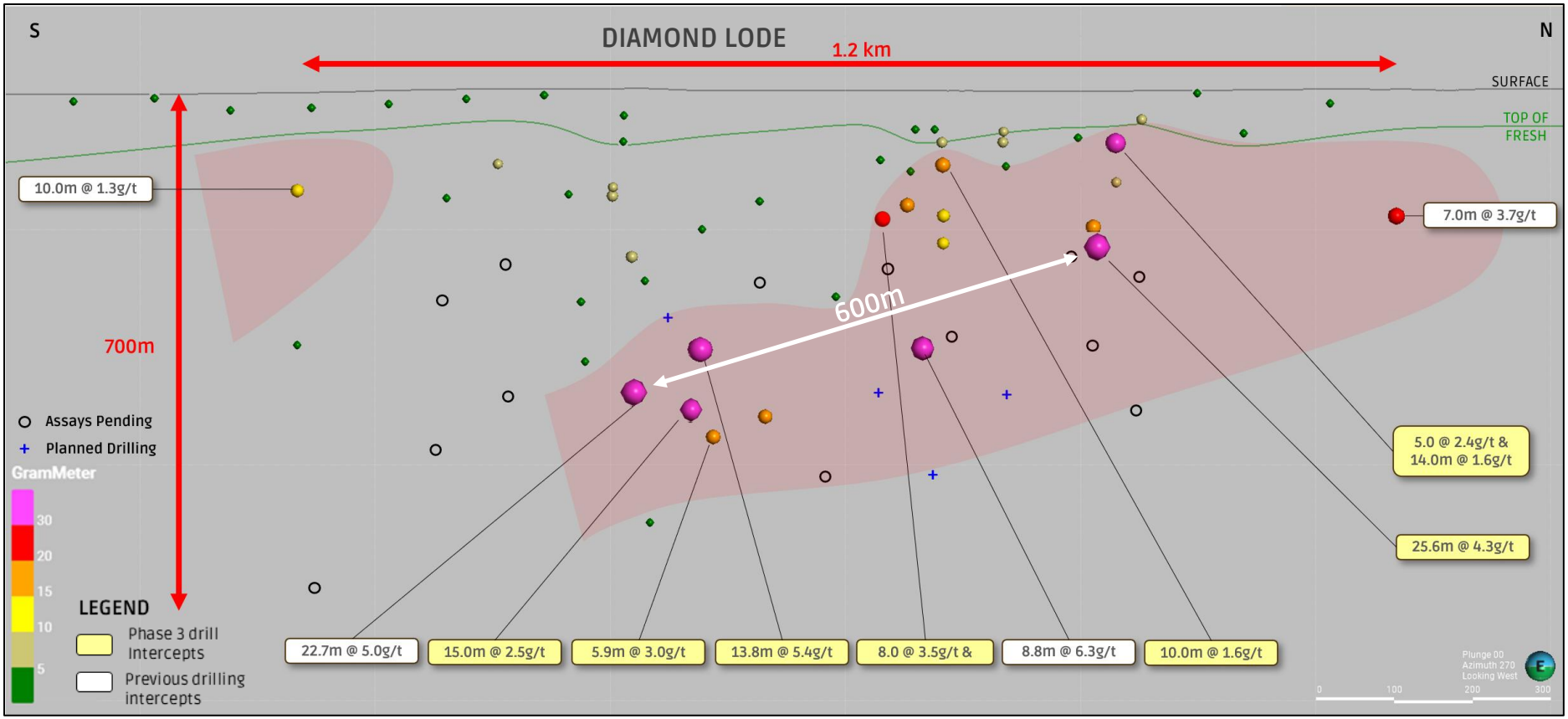

Figure 5 – Long Section showing current interpretation of the Diamond Lode(s) at the Little Gem prospect

For personal use only

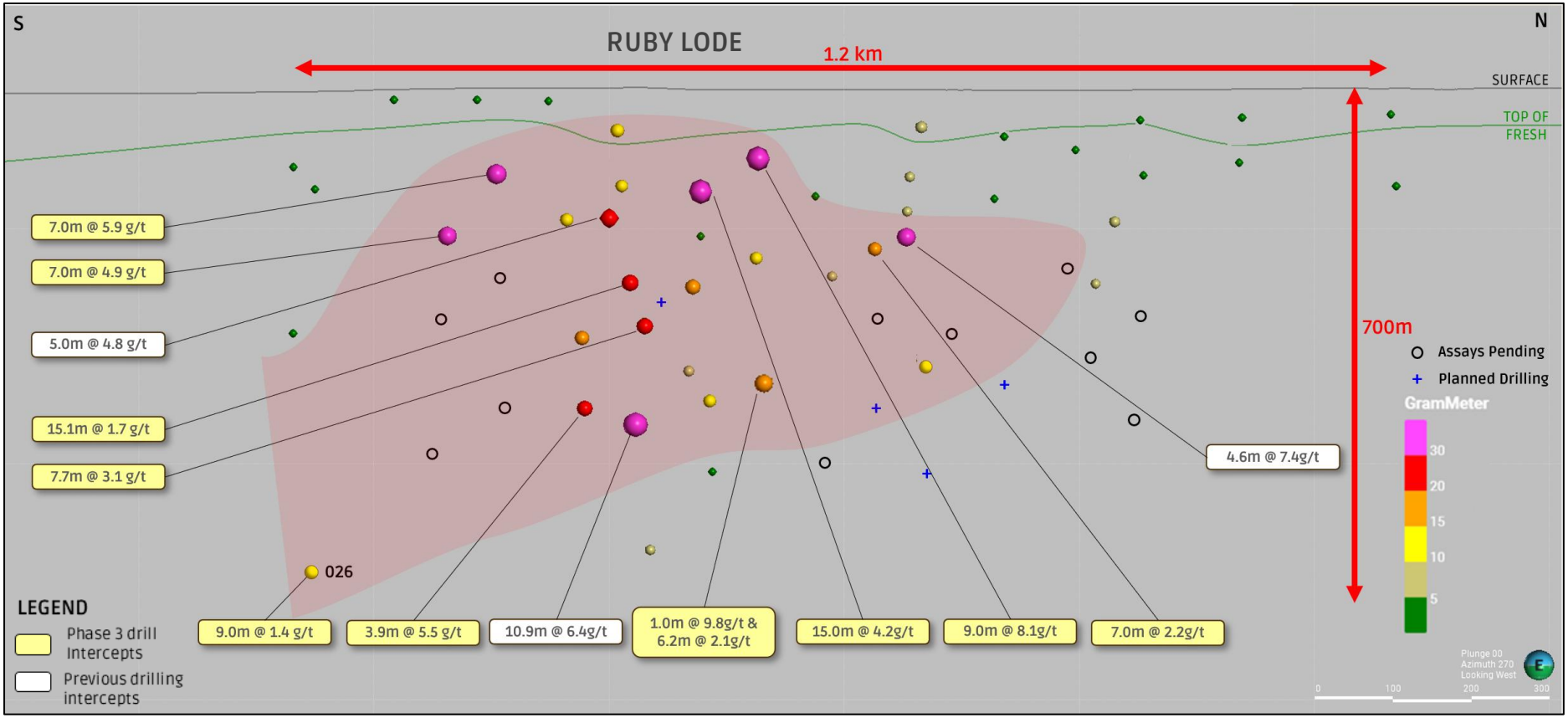

Figure 6 – Long Section showing current interpretation of the Diamond Lode(s) at the Little Gem prospect

For personal use only

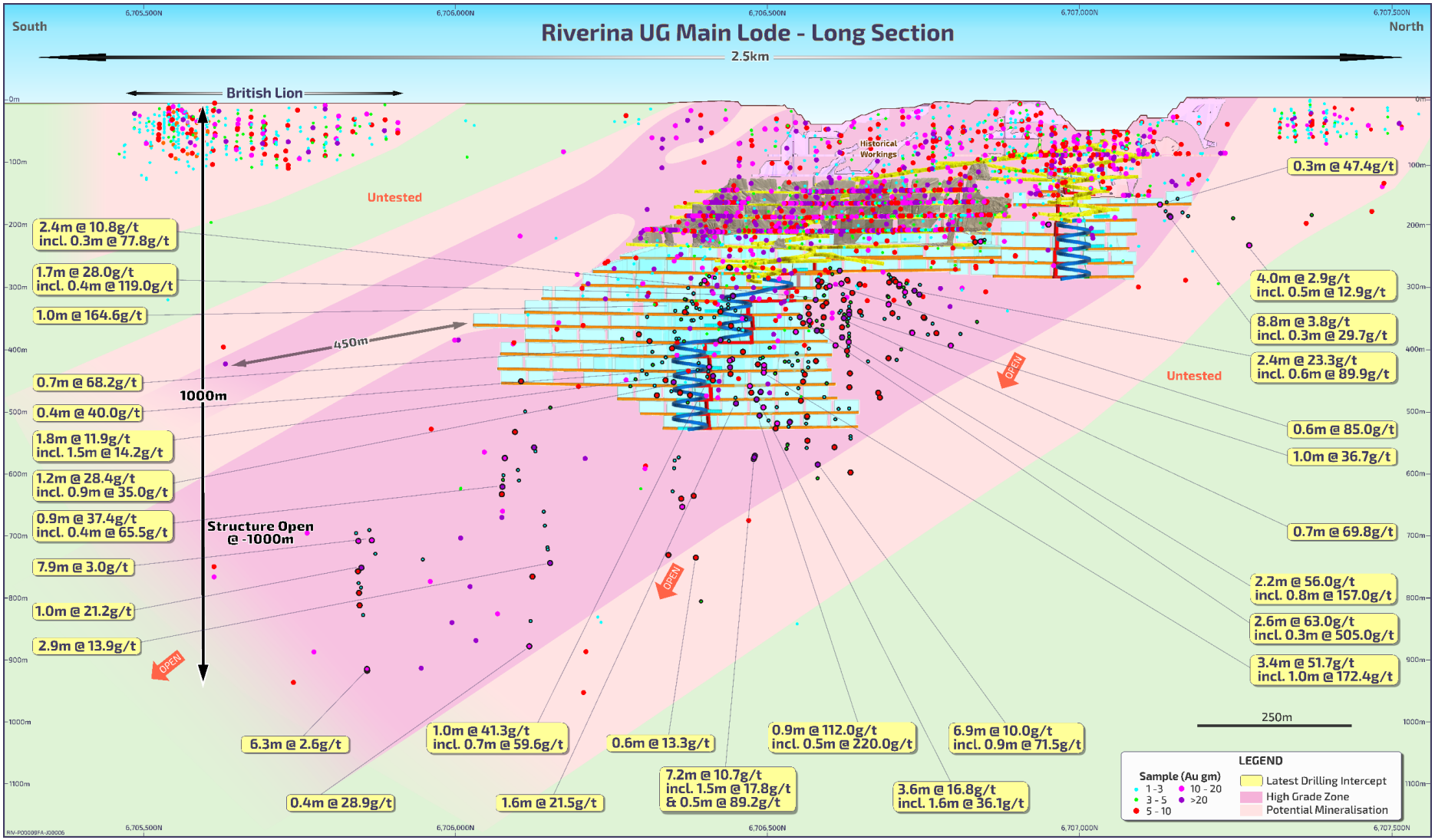

Figure 7 – Riverina Long Section Main Lode East looking west

This announcement was authorised for release to the ASX by the Ora Banda Board of Directors. For further information about Ora Banda Mining Ltd and its projects please visit the Company's website at www.orabandamining.com.au.

Investor & Media Queries:
Luke Creagh
Managing Director
+61 8 6365 4548
admin@obmltd.com.au

Competent Persons Statement

The information in this announcement that relates to new exploration results is based on, and fairly represents, information and supporting documentation prepared by Mr Andrew Czerw, an employee of Ora Banda Mining Limited, who is a Member of the Australian Institute of Mining and Metallurgy. Mr Czerw has sufficient experience which is relevant to the style of mineralisation and type of deposit under consideration and to the activity which he is undertaking to qualify as a Competent Person as defined in the 2012 Edition of the 'Australasian Code for Reporting of Exploration Results, Mineral Resources and Ore Reserves'. Mr Czerw consents to the inclusion in this announcement of the matters based on his information in the form and context in which it appears.

The information in this announcement that relates to Mineral Resources and Ore Reserves are set out in the Company's ASX announcement, 'Mineral Resource and Ore Reserve Statement' dated 12 September 2025, which is available to view at www.orabandamining.com.au. The Company confirms that it is not aware of any new information or data that materially affects the information included in that announcement and that all material assumptions and technical parameters underpinning the estimates in that announcement continue to apply and have not materially changed.

The information in this announcement that relates to prior Riverina and Little Gem exploration results has been extracted from the Company's ASX announcements set out below, which are available to view at www.orabandamining.com.au. The Company confirms that it is not aware of any new information or data that materially affects the information included in those ASX announcements. The Company confirms that the form and context in which the Competent Person's findings are presented have not been materially modified from those ASX announcements. For further information on historical significant intercepts please also refer to the Company's website www.orabandamining.com.au/technical-data.

- 'High Grade, Multi-Lode Gold System Expanded Over 1KM Strike at Little Gem' dated 30 July 2025
- 'Strong New Drill Results at Riverina, Waihi & Little Gem' dated 10 June 2025
- 'Outstanding Exploration Results at Little Gem Confirm Greenfields Discovery' dated 13 March 2025 and 'Exploration Results at Little Gem' dated 19 March 2025
- 'Successful Exploration Drilling at Riverina Paves the Way for Multi-year Mine Life Extension' dated 13 February 2025.
- 'Exploration Update' dated 3 August 2023
- 'First Pass Exploration Success ' dated 30 July 2021
- 'Riverina South & Riverina Underground Infill and Extension Drilling Delivers Further Strong Results' dated 8 March 2021.

For personal use only

Forward-looking Statements

This announcement contains forward-looking statements which may be identified by words such as "forecast", "guidance", "target", "outlook", "estimates", "believes", "expects", "anticipates", "intends", "may", "will", "would", "could", or "should" and other similar words that involve risks and uncertainties. These statements are based on an assessment of present economic and operating conditions, and on a number of assumptions regarding future events and actions that, as at the date of this announcement, are expected to take place.

Such forward-looking statements are provided as a general guide only, are not guarantees of future performance and involve known and unknown risks, uncertainties, assumptions and other important factors, many of which are beyond the control of the Company, the Directors and management of the Company. When forecasting or providing guidance on costs and production the Company has taken into account current operating costs, design, plans for the mine, cost escalation, required personnel numbers and inputs including capital estimates, submitted tender rates from contractors and suppliers, and average industry productivity and mining specification metrics. These and other factors could cause actual results to differ materially from those expressed or implied in any forward-looking statements.

The Company has no intention to update or revise forward-looking statements, or to publish prospective financial information in the future, regardless of whether new information, future events or any other factors affect the information contained in this announcement, except where required by law (including the ASX Listing Rules). The Company cannot and does not give assurances that the results, performance or achievements expressed or implied in the forward-looking statements contained in this announcement will actually occur and investors are cautioned not to place undue reliance on these forward-looking statements.

For personal use only

Appendix 1 – Significant Intersection Table

Davyhurst Project Mineral Resource Estimate

PROJECT		MEASURED		INDICATED		INFERRED		TOTAL MATERIAL		
		('000t)	(g/t Au)	('000t)	(g/t Au)	('000t)	(g/t Au)	('000t)	(g/t Au)	('000oz.)
LIGHTS OF ISRAEL		-	-	74	4.3	180	4.2	**254**	**4.2**	**34**
MAKAI SHOOT		-	-	1,985	2.0	153	1.7	**2,138**	**2.0**	**136**
WAIHI	Open Pit	-	-	2,057	2.3	95	2.0	**2,152**	**2.3**	**157**
	Underground	-	-	278	3.6	324	3.5	**602**	**3.5**	**68**
	TOTAL	-	-	2,335	2.5	419	3.5	**2,754**	**2.5**	**225**
Central Davyhurst Subtotal		**-**	**-**	**4,394**	**2.3**	**752**	**3.3**	**5,146**	**2.4**	**396**
LADY GLADYS		-	-	1,858	1.9	190	2.4	**2,048**	**1.9**	**125**
RIVERINA AREA	Open Pit	476	1.7	2,118	1.6	117	1.5	**2,711**	**1.6**	**138**
	Underground	266	3.3	3,953	2.7	2,826	2.4	**7,046**	**2.6**	**586**
	TOTAL	742	2.3	6,071	2.3	2,943	2.4	**9,757**	**2.3**	**724**
BRITISH LION	Open Pit	-	-	386	1.6	17	1.6	**403**	**1.6**	**21**
	Underground	-	-	36	3.2	3	3.8	**39**	**3.2**	**4**
	TOTAL	-	-	422	1.7	20	2.0	**442**	**1.7**	**25**
FOREHAND	Open Pit	-	-	-	-	691	1.5	**691**	**1.5**	**33**
	Underground	-	-	-	-	153	2.5	**153**	**2.5**	**12**
	TOTAL	-	-	-	-	844	1.7	**844**	**1.7**	**46**
SILVER TONGUE	Open Pit	-	-	-	-	127	2.3	**127**	**2.3**	**9**
	Underground	-	-	-	-	77	4.5	**77**	**4.5**	**11**
	TOTAL	-	-	-	-	204	3.1	**204**	**3.1**	**21**
SUNRAYSIA		-	-	175	2.1	318	2.0	**493**	**2.0**	**32**
Riverina-Mulline Subtotal		**742**	**1.1**	**8,526**	**2.1**	**4,519**	**2.3**	**13,788**	**2.2**	**972**
SAND KING	Open Pit	-	-	-	-	-	-	**-**	**-**	**-**
	Underground	108	3.2	1,900	2.7	1,901	2.9	**3,909**	**2.8**	**348**
	TOTAL	108	3.2	1,900	2.7	1,901	2.9	**3,909**	**2.8**	**348**
MISSOURI	Open Pit	-	-	-	-	-	-	**-**	**-**	**-**
	Underground	-	-	464	3.4	246	4.9	**710**	**3.9**	**89**
	TOTAL	-	-	464	3.4	246	4.9	**710**	**3.9**	**89**
PALMERSTON / CAMPERDOWN		-	-	118	2.3	174	2.4	**292**	**2.4**	**23**
BLACK RABBIT		-	-	-	-	434	3.5	**434**	**3.5**	**49**
Siberia Subtotal		**108**	**3.2**	**2,482**	**2.8**	**2,755**	**3.1**	**5,345**	**3.0**	**508**
CALLION	Open Pit	-	-	241	3.7	28	1.6	**269**	**3.5**	**30**
	Underground	-	-	255	6.0	156	5.5	**411**	**5.8**	**77**
	TOTAL	-	-	496	4.9	184	4.9	**680**	**4.9**	**107**
Callion Subtotal		**-**	**-**	**496**	**4.9**	**184**	**4.9**	**680**	**4.9**	**107**
FEDERAL FLAG		32	2	112	1.8	238	2.5	**382**	**2.3**	**28**
SALMON GUMS		-	-	199	2.8	108	2.9	**307**	**2.8**	**28**
WALHALLA		-	-	448	1.8	216	1.4	**664**	**1.7**	**36**
WALHALLA NORTH		-	-	94	2.4	13	3.0	**107**	**2.5**	**9**
MT BANJO		-	-	109	2.3	126	1.4	**235**	**1.8**	**14**
MACEDON		-	-	-	-	186	1.8	**186**	**1.8**	**11**
Walhalla Subtotal		**32**	**2.0**	**962**	**2.1**	**887**	**2.0**	**1,881**	**2.1**	**125**
Davyhurst Total		**900**	**1.4**	**16,900**	**2.3**	**9,100**	**2.6**	**26,800**	**2.4**	**2,110**

1. The Riverina Area, British Lion, Callion, Forehand and Silver Tongue Mineral Resources have been updated in accordance with all relevant aspects of the JORC code 2012, and initially released to the market on 2 December 2019, 26 May 2020, 5 June 2020, 9 October 2020, 1 August 2022 & 16 February 2023 (Riverina Area), 15 May 2020 & 29 June 2020 (Callion), 29 July 2021 (Forehand, Silver Tongue & British Lion)

For personal use only

2. The Sand King, Missouri and Waihi Mineral Resources have previously been updated in accordance with all relevant aspects of the JORC code 2012 and initially released to the market on 3 January 2017 (Sand King),15 December 2016 (Missouri) and 4 February 2020 (Waihi). Subsequent MRE updates were released on 26 May 2020 and 2 July 2024 (Sand King) and & 1 May 2022, 26 October 2023 (Missouri). Further updates to Sand King and Riverina are provided in this report.
3. All Mineral Resources listed above, with the exception of the Missouri, Sand King, Riverina Area, British Lion, Waihi, Callion, Forehand and Silver Tongue were prepared previously and first disclosed under the JORC Code 2004 (refer Swan Gold Mining Limited Prospectus released to the market on 13 February 2013). These Mineral Resources have not been updated in accordance with JORC Code 2012 on the basis that the information has not materially changed since it last reported.
4. The Riverina, British Lion, Waihi, Callion, Forehand and Silver Tongue Open Pit Mineral Resource Estimates are reported within a A$2,400/oz pit shell above 0.5 g/t. The British Lion, Waihi, Missouri, Callion, Forehand and Silver Tongue Underground Mineral Resource Estimates are reported from material outside a A$2,400 pit shell and above 2.0 g/t. Riverina Underground Mineral Resource Estimates are reported from fresh material below the A$2,400/oz pit shell within Mine stope optimised solids of dimensions 10 m x 10 m x 1.6 m minimum width at a diluted cut-off grade of 0.9 g/t. Sand King Underground Mineral Resource Estimates are reported from fresh material below 350mRL (base of open pit) within Mine stope optimised solids of dimensions 10 m x 10 m x 1.6 m minimum width at a diluted cut-off grade of 0.9 g/t.
5. Resources are inclusive of in-situ ore reserves and are exclusive of surface stockpiles
6. The values in the above table have been rounded.

For personal use only

Appendix 2 – Significant Intersection Table

Little Gem -*0.5g/t cut-off, maximum 2m internal dilution, minimum width 0.2m*

Project	Hole ID	MGA North	MGA East	RL	Azi	Dip	End Depth	Hole Type	Depth From	Depth To	Interval	Grade	Gram Metres	Au g/t interval
RIVERINA	RSRC25012	6705146	264881	436	267	-55	263	RC	105.00	106.00	1.00	1.53	1.5	1.0m @ 1.5 g/t
	RSRC25012								**154.00**	**160.00**	**6.00**	**2.76**	**16.5**	**6.0m @ 2.8 g/t**
	RSRC25012								**Incl 157.00**	**158.00**	**1.00**	**12.10**	**12.1**	**1.0m @ 12.1 g/t**
	RSRC25012								166.00	173.00	7.00	0.90	6.3	7.0m @ 0.9 g/t
	RSRC25012								185.00	186.00	1.00	0.79	0.8	1.0m @ 0.8 g/t
RIVERINA	RSRC25013	6705157	264738	438	268	-50	288	RC	56.00	57.00	1.00	0.62	0.6	1.0m @ 0.6 g/t
	RSRC25013								77.00	78.00	1.00	1.76	1.8	1.0m @ 1.8 g/t
	RSRC25013								94.00	96.00	2.00	1.56	3.1	2.0m @ 1.6 g/t
	RSRC25013								174.00	175.00	1.00	0.81	0.8	1.0m @ 0.8 g/t
	RSRC25013								252.00	254.00	2.00	1.88	3.8	2.0m @ 1.9 g/t
RIVERINA	RSRC25018	6704790	264692	439	268	-51	214	RC	209.00	210.00	1.00	1.57	1.6	1.0m @ 1.6 g/t
RIVERINA	RSRC25021	6704787	264481	443	272	-56	100	RC	31.00	33.00	2.00	1.25	2.5	2.0m @ 1.2 g/t
	RSRC25021								**36.00**	**42.00**	**6.00**	**4.33**	**26.0**	**6.0m @ 4.3 g/t**
	RSRC25021								**Incl 39.00**	**40.00**	**1.00**	**14.80**	**14.8**	**1.0m @ 14.8 g/t**
	RSRC25021								52.00	58.00	6.00	0.77	4.6	6.0m @ 0.8 g/t
	RSRC25021								79.00	80.00	1.00	0.86	0.9	1.0m @ 0.9 g/t
RIVERINA	RSRC25022	6704802	264586	441	270	-54	160	RC	42.00	46.00	4.00	1.44	5.7	4.0m @ 1.4 g/t
	RSRC25022								71.00	72.00	1.00	0.79	0.8	1.0m @ 0.8 g/t
	RSRC25022								76.00	77.00	1.00	1.98	2.0	1.0m @ 2.0 g/t
	RSRC25022								142.00	143.00	1.00	1.98	2.0	1.0m @ 2.0 g/t
SUNRAYSIA	LGDD25012	6701245	265324	432	268	-49	595	RCDD	214.00	216.00	2.00	1.09	2.2	2.0m @ 1.1 g/t
	LGDD25012								**255.00**	**260.00**	**5.00**	**2.71**	**13.6**	**5.0m @ 2.7 g/t**
	LGDD25012								320.12	321.00	0.88	2.11	1.9	0.9m @ 2.1 g/t
	LGDD25012								399.00	401.00	2.00	1.33	2.7	2.0m @ 1.3 g/t
	LGDD25012								421.85	422.25	0.40	3.45	1.4	0.4m @ 3.5 g/t
	LGDD25012								431.70	432.30	0.60	4.12	2.5	0.6m @ 4.1 g/t
SUNRAYSIA	LGDD25013	6702868	264990	432	269	-51	408	RCDD	89.74	91.67	1.93	4.52	8.7	1.9m @ 4.5 g/t
	LGDD25013								Incl 89.74	90.12	0.38	20.37	7.7	0.4m @ 20.4 g/t
	LGDD25013								95.67	96.95	1.28	0.67	0.9	1.3m @ 0.7 g/t
	LGDD25013								257.00	259.00	2.00	1.72	3.4	2.0m @ 1.7 g/t
	LGDD25013								364.00	365.00	1.00	2.28	2.3	1.0m @ 2.3 g/t
SUNRAYSIA	LGDD25014	6702871	265096	430	269	-51	600	RCDD	288.23	293.05	4.82	1.70	8.2	4.8m @ 1.7 g/t
	LGDD25014								427.82	428.82	1.00	0.95	1.0	1.0m @ 1.0 g/t
SUNRAYSIA	LGDD25015	6702050	265056	431	270	-51	401	DDH	78.00	78.50	0.50	1.35	0.7	0.5m @ 1.4 g/t
SUNRAYSIA	LGDD25016	6702053	265171	430	270	-51	612	RCDD	346.49	347.39	0.90	6.89	6.2	0.9m @ 6.9 g/t
SUNRAYSIA	LGDD25017	6701650	265152	432	266	-50	409	RCDD	177.00	179.47	2.47	1.76	4.4	2.5m @ 1.8 g/t
	LGDD25017								223.00	229.00	6.00	0.53	3.2	6.0m @ 0.5 g/t
SUNRAYSIA	LGDD25018	6700147	265209	430	266	-50	361	RCDD	204.40	204.80	0.40	3.52	1.4	0.4m @ 3.5 g/t
SUNRAYSIA	LGDD25019	6700847	265303	432	269	-50	408	RCDD	**124.34**	**127.00**	**2.66**	**4.48**	**11.9**	**2.7m @ 4.5 g/t**
	LGDD25019								133.16	133.67	0.51	1.27	0.6	0.5m @ 1.3 g/t
	LGDD25019								211.00	213.00	2.00	0.85	1.7	2.0m @ 0.9 g/t
	LGDD25019								220.53	222.45	1.92	0.83	1.6	1.9m @ 0.8 g/t
	LGDD25019								230.00	231.00	1.00	4.47	4.5	1.0m @ 4.5 g/t
	LGDD25019								247.31	252.90	5.59	1.12	6.3	5.6m @ 1.1 g/t
SUNRAYSIA	LGDD25021	6702464	265302	429	270	-51	312	DDH	**109.00**	**113.50**	**4.50**	**3.36**	**15.1**	**4.5m @ 3.4 g/t**
	LGDD25021								**Incl 112.00**	**113.00**	**1.00**	**12.60**	**12.6**	**1.0m @ 12.6 g/t**
	LGDD25021								121.65	122.23	0.58	0.66	0.4	0.6m @ 0.7 g/t
	LGDD25021								170.00	172.50	2.50	1.22	3.0	2.5m @ 1.2 g/t
	LGDD25021								216.00	218.00	2.00	0.96	1.9	2.0m @ 1.0 g/t
SUNRAYSIA	LGDD25022	6702861	265354	430	275	-51	319	DDH	141.00	142.00	1.00	1.05	1.1	1.0m @ 1.1 g/t
	LGDD25022								244.50	245.01	0.51	1.34	0.7	0.5m @ 1.3 g/t
	LGDD25022								251.90	252.20	0.30	1.85	0.6	0.3m @ 1.9 g/t
	LGDD25022								274.41	276.18	1.77	3.25	5.8	1.8m @ 3.3 g/t
	LGDD25022								302.54	302.90	0.36	1.29	0.5	0.4m @ 1.3 g/t
	LGDD25022								313.40	314.00	0.60	0.53	0.3	0.6m @ 0.5 g/t
SUNRAYSIA	LGDD25023	6702052	265370	430	265	-51	354	DDH	191.25	199.00	7.75	0.66	5.1	7.8m @ 0.7 g/t
	LGDD25023								202.00	203.00	1.00	1.32	1.3	1.0m @ 1.3 g/t
	LGDD25023								210.00	211.00	1.00	1.99	2.0	1.0m @ 2.0 g/t
	LGDD25023								248.00	248.30	0.30	2.02	0.6	0.3m @ 2.0 g/t
SUNRAYSIA	LGDD25025	6701649	265856	429	268	-51	600	RCDD	**52.00**	**59.00**	**7.00**	**3.18**	**22.3**	**7.0m @ 3.2 g/t**
	LGDD25025								**Incl 55.00**	**56.00**	**1.00**	**10.15**	**10.2**	**1.0m @ 10.2 g/t**
SUNRAYSIA	LGDD25026	6703634	265450	430	270	-51	1100	RCDD	169.00	170.00	1.00	1.58	1.6	1.0m @ 1.6 g/t
	LGDD25026								461.70	462.20	0.50	2.97	1.5	0.5m @ 3.0 g/t
	LGDD25026								474.50	476.95	2.45	1.42	3.5	2.5m @ 1.4 g/t
	LGDD25026								**992.00**	**1001.00**	**9.00**	**1.42**	**12.8**	**9.0m @ 1.4 g/t**

For personal use only

Project	Hole ID	MGA North	MGA East	RL	Azi	Dip	End Depth	Hole Type	Depth From	Depth To	Interval	Grade	Gram Metres	Au g/t interval
SUNRAYSIA	LGDD25027	6704698	264705	438	269	-56	399	DDH	44.00	49.00	5.00	1.45	7.3	5.0m @ 1.5 g/t
	LGDD25027								52.00	57.00	5.00	1.08	5.4	5.0m @ 1.1 g/t
	LGDD25027								**67.00**	**72.00**	**5.00**	**2.37**	**11.8**	**5.0m @ 2.4 g/t**
	LGDD25027								**75.00**	**89.00**	**14.00**	**1.58**	**22.1**	**14.0m @ 1.6 g/t**
	LGDD25027								92.00	97.00	5.00	1.02	5.1	5.0m @ 1.0 g/t
	LGDD25027								101.00	102.00	1.00	0.84	0.8	1.0m @ 0.8 g/t
	LGDD25027								119.00	122.00	3.00	0.99	3.0	3.0m @ 1.0 g/t
	LGDD25027								141.00	146.00	5.00	1.20	6.0	5.0m @ 1.2 g/t
	LGDD25027								202.60	209.50	6.90	1.17	8.1	6.9m @ 1.2 g/t
	LGDD25027								243.46	245.00	1.54	2.60	4.0	1.5m @ 2.6 g/t
	LGDD25027								**371.75**	**390.00**	**18.25**	**1.28**	**23.4**	**18.3m @ 1.3 g/t**
SUNRAYSIA	LGDD25028	6704712	264806	437	270	-55	564	RCDD	30.00	31.00	1.00	0.50	0.5	1.0m @ 0.5 g/t
	LGDD25028								113.00	114.00	1.00	0.64	0.6	1.0m @ 0.6 g/t
SUNRAYSIA	LGDD25029	6704719	264880	436	273	-56	132	RCDD	38.00	41.00	3.00	0.93	2.8	3.0m @ 0.9 g/t
	LGDD25029								45.00	48.00	3.00	1.07	3.2	3.0m @ 1.1 g/t
	LGDD25029								62.00	66.00	4.00	0.92	3.7	4.0m @ 0.9 g/t
SUNRAYSIA	LGDD25030	6704665	264746	438	269	-55	444	RCDD	35.00	36.00	1.00	0.60	0.6	1.0m @ 0.6 g/t
	LGDD25030								117.00	121.00	4.00	0.87	3.5	4.0m @ 0.9 g/t
	LGDD25030								**125.00**	**137.00**	**12.00**	**1.30**	**15.6**	**12.0m @ 1.3 g/t**
	LGDD25030								141.00	142.00	1.00	4.37	4.4	1.0m @ 4.4 g/t
	LGDD25030								**147.00**	**157.36**	**10.36**	**1.89**	**19.6**	**10.4m @ 1.9 g/t**
	LGDD25030								186.70	187.10	0.40	0.92	0.4	0.4m @ 0.9 g/t
	LGDD25030								**203.00**	**228.58**	**25.58**	**4.34**	**111.1**	**25.6m @ 4.3 g/t**
	LGDD25030								Incl 216.57	217.00	0.43	11.40	4.9	0.4m @ 11.4 g/t
	LGDD25030								**Incl 221.73**	**223.68**	**1.95**	**17.19**	**33.5**	**2.0m @ 17.2 g/t**
	LGDD25030								Incl 226.50	227.00	0.50	11.20	5.6	0.5m @ 11.2 g/t
	LGDD25030								292.80	293.10	0.30	0.98	0.3	0.3m @ 1.0 g/t
	LGDD25030								295.36	297.49	2.13	2.43	5.2	2.1m @ 2.4 g/t
	LGDD25030								326.75	328.65	1.90	2.45	4.7	1.9m @ 2.5 g/t
SUNRAYSIA	LGDD25031	6704666	264838	436	269	-56	150	RCDD	42.00	43.00	1.00	0.72	0.7	1.0m @ 0.7 g/t
	LGDD25031								46.00	47.00	1.00	4.92	4.9	1.0m @ 4.9 g/t
	LGDD25031								70.00	72.00	2.00	0.85	1.7	2.0m @ 0.9 g/t
	LGDD25031								100.00	101.00	1.00	0.51	0.5	1.0m @ 0.5 g/t
SUNRAYSIA	LGDD25033	6704553	264902	436	270	-56	132	RCDD	26.00	27.00	1.00	4.26	4.3	1.0m @ 4.3 g/t
	LGDD25033								45.00	46.00	1.00	0.62	0.6	1.0m @ 0.6 g/t
	LGDD25033								74.00	75.00	1.00	2.80	2.8	1.0m @ 2.8 g/t
SUNRAYSIA	LGDD25034B	6704483	264877	437	264	-56	150	RCDD	80.00	86.00	6.00	1.48	8.9	6.0m @ 1.5 g/t
	LGDD25034B								89.00	90.00	1.00	0.93	0.9	1.0m @ 0.9 g/t
	LGDD25034B								95.00	98.00	3.00	1.10	3.3	3.0m @ 1.1 g/t
	LGDD25034B								102.00	103.00	1.00	0.52	0.5	1.0m @ 0.5 g/t
SUNRAYSIA	LGDD25035	6704479	264980	435	268	-55	150	RCDD	**122.00**	**128.00**	**6.00**	**3.84**	**23.0**	**6.0m @ 3.8 g/t**
	LGDD25035								**Incl 123.00**	**124.00**	**1.00**	**18.65**	**18.7**	**1.0m @ 18.7 g/t**
SUNRAYSIA	LGDD25039	6704316	264327	446	87	-54	703	RCDD	65.00	67.00	2.00	0.71	1.4	2.0m @ 0.7 g/t
SUNRAYSIA	LGDD25040	6704328	264442	443	88	-55	500	RCDD	108.00	109.00	1.00	5.18	5.2	1.0m @ 5.2 g/t
	LGDD25040								112.00	113.00	1.00	0.78	0.8	1.0m @ 0.8 g/t
	LGDD25040								271.43	274.00	2.57	0.89	2.3	2.6m @ 0.9 g/t
	LGDD25040								**282.00**	**293.00**	**11.00**	**1.63**	**17.9**	**11.0m @ 1.6 g/t**
	LGDD25040								Incl 285.04	285.35	0.31	11.45	3.5	0.3m @ 11.5 g/t
	LGDD25040								296.80	297.10	0.30	0.74	0.2	0.3m @ 0.7 g/t
	LGDD25040								304.00	305.00	1.00	0.57	0.6	1.0m @ 0.6 g/t
	LGDD25040								313.00	314.00	1.00	4.45	4.5	1.0m @ 4.5 g/t
	LGDD25040								319.00	320.00	1.00	0.69	0.7	1.0m @ 0.7 g/t
	LGDD25040								341.48	345.00	3.52	0.64	2.3	3.5m @ 0.6 g/t
	LGDD25040								353.00	355.00	2.00	1.30	2.6	2.0m @ 1.3 g/t
SUNRAYSIA	LGDD25041	6704244	264412	444	87	-55	583	RCDD	114.00	117.00	3.00	1.48	4.4	3.0m @ 1.5 g/t
	LGDD25041								242.00	242.60	0.60	1.10	0.7	0.6m @ 1.1 g/t
	LGDD25041								327.87	328.22	0.35	0.63	0.2	0.4m @ 0.6 g/t
	LGDD25041								334.75	335.47	0.72	2.19	1.6	0.7m @ 2.2 g/t
	LGDD25041								387.00	391.20	4.20	0.56	2.4	4.2m @ 0.6 g/t
	LGDD25041								401.06	401.70	0.64	0.55	0.4	0.6m @ 0.6 g/t
	LGDD25041								444.46	448.00	3.54	2.50	8.8	3.5m @ 2.5 g/t
	LGDD25041								453.67	454.67	1.00	9.79	9.8	1.0m @ 9.8 g/t
	LGDD25041								Incl 454.37	454.67	0.30	13.70	4.1	0.3m @ 13.7 g/t
	LGDD25041								**468.00**	**474.22**	**6.22**	**2.13**	**13.2**	**6.2m @ 2.1 g/t**
	LGDD25041								477.19	480.00	2.81	0.86	2.4	2.8m @ 0.9 g/t
	LGDD25041								**495.93**	**501.87**	**5.94**	**2.77**	**16.5**	**5.9m @ 2.8 g/t**
	LGDD25041								503.88	504.67	0.79	4.28	3.4	0.8m @ 4.3 g/t
SUNRAYSIA	LGDD25042	6704240	264531	442	87	-55	380	RCDD	**256.37**	**258.83**	**2.46**	**5.00**	**12.3**	**2.5m @ 5.0 g/t**
	LGDD25042								Incl 258.05	258.53	0.48	20.50	9.8	0.5m @ 20.5 g/t
	LGDD25042								280.00	282.12	2.12	1.32	2.8	2.1m @ 1.3 g/t
SUNRAYSIA	LGDD25043	6704164	264366	445	89	-55	700	DDH	107.30	107.65	0.35	2.06	0.7	0.4m @ 2.1 g/t
	LGDD25043								208.70	209.00	0.30	4.45	1.3	0.3m @ 4.5 g/t
	LGDD25043								225.95	227.33	1.38	2.04	2.8	1.4m @ 2.0 g/t
	LGDD25043								**497.90**	**504.20**	**6.30**	**2.09**	**13.2**	**6.3m @ 2.1 g/t**
	LGDD25043								Incl 503.80	504.20	0.40	12.50	5.0	0.4m @ 12.5 g/t
	LGDD25043								**522.00**	**529.00**	**7.00**	**1.46**	**10.2**	**7.0m @ 1.5 g/t**
	LGDD25043								**557.00**	**562.86**	**5.86**	**3.00**	**17.6**	**5.9m @ 3.0 g/t**
	LGDD25043								Incl 558.85	559.15	0.30	10.70	3.2	0.3m @ 10.7 g/t

For personal use only

For personal use only

Project	Hole ID	MGA North	MGA East	RL	Azi	Dip	End Depth	Hole Type	Depth From	Depth To	Interval	Grade	Gram Metres	Au g/t interval
SUNRAYSIA	LGDD25044	6704159	264425	444	91	-57	601	DDH	70.00	71.00	1.00	5.61	5.6	1.0m @ 5.6 g/t
	LGDD25044								104.00	107.89	3.89	1.26	4.9	3.9m @ 1.3 g/t
	LGDD25044								436.00	436.99	0.99	1.38	1.4	1.0m @ 1.4 g/t
	LGDD25044								439.00	445.00	6.00	1.28	7.7	6.0m @ 1.3 g/t
	LGDD25044								456.25	456.79	0.54	1.17	0.6	0.5m @ 1.2 g/t
	LGDD25044								459.28	463.38	4.10	1.10	4.5	4.1m @ 1.1 g/t
	LGDD25044								470.00	472.11	2.11	1.42	3.0	2.1m @ 1.4 g/t
	LGDD25044								**491.00**	**506.00**	**15.00**	**2.50**	**37.5**	**15.0m @ 2.5 g/t**
	LGDD25044								514.00	514.56	0.56	4.00	2.2	0.6m @ 4.0 g/t
	LGDD25044								514.90	517.00	2.10	1.13	2.4	2.1m @ 1.1 g/t
SUNRAYSIA	LGDD25045	6704151	264534	442	88	-60	454	DDH	272.95	273.35	0.40	0.63	0.3	0.4m @ 0.6 g/t
	LGDD25045								282.70	286.05	3.35	2.52	8.4	3.4m @ 2.5 g/t
	LGDD25045								Incl 284.70	285.00	0.30	16.50	5.0	0.3m @ 16.5 g/t
	LGDD25045								**292.18**	**295.00**	**2.82**	**6.96**	**19.6**	**2.8m @ 7.0 g/t**
	LGDD25045								**Incl 292.18**	**292.60**	**0.42**	**29.70**	**12.5**	**0.4m @ 29.7 g/t**
	LGDD25045								**313.00**	**319.35**	**6.35**	**2.24**	**14.2**	**6.4m @ 2.2 g/t**
	LGDD25045								Incl 318.95	319.35	0.40	11.70	4.7	0.4m @ 11.7 g/t
	LGDD25045								343.65	343.95	0.30	5.81	1.7	0.3m @ 5.8 g/t
	LGDD25045								348.00	349.30	1.30	1.05	1.4	1.3m @ 1.0 g/t
	LGDD25045								362.98	363.30	0.32	0.66	0.2	0.3m @ 0.7 g/t
	LGDD25045								367.50	368.00	0.50	1.38	0.7	0.5m @ 1.4 g/t
	LGDD25045								369.50	370.75	1.25	0.55	0.7	1.3m @ 0.5 g/t
	LGDD25045								**379.35**	**393.12**	**13.77**	**5.38**	**74.1**	**13.8m @ 5.4 g/t**
	LGDD25045								**Incl 386.00**	**386.50**	**0.50**	**32.50**	**16.3**	**0.5m @ 32.5 g/t**
	LGDD25045								**Incl 389.45**	**392.40**	**2.95**	**10.21**	**30.1**	**3.0m @ 10.2 g/t**
	LGDD25045								397.60	398.05	0.45	1.03	0.5	0.5m @ 1.0 g/t
SUNRAYSIA	LGDD25046	6704082	264887	438	269	-56	426	RCDD	156.10	156.50	0.40	0.56	0.2	0.4m @ 0.6 g/t
	LGDD25046								249.53	251.00	1.47	0.60	0.9	1.5m @ 0.6 g/t
	LGDD25046								253.39	253.77	0.38	2.51	1.0	0.4m @ 2.5 g/t
	LGDD25046								258.70	260.26	1.56	6.23	9.7	1.6m @ 6.2 g/t
	LGDD25046								**295.00**	**310.12**	**15.12**	**1.65**	**25.0**	**15.1m @ 1.7 g/t**
	LGDD25046								Incl 300.42	300.76	0.34	10.65	3.6	0.3m @ 10.7 g/t
	LGDD25046								319.43	320.34	0.91	1.22	1.1	0.9m @ 1.2 g/t
	LGDD25046								323.54	324.21	0.67	0.83	0.6	0.7m @ 0.8 g/t
	LGDD25046								347.35	348.17	0.82	0.74	0.6	0.8m @ 0.7 g/t
	LGDD25046								406.61	407.39	0.78	0.63	0.5	0.8m @ 0.6 g/t
SUNRAYSIA	LGDD25047	6704083	264926	438	271	-55	534	RCDD	182.19	182.88	0.69	0.51	0.4	0.7m @ 0.5 g/t
	LGDD25047								303.90	304.51	0.61	2.90	1.8	0.6m @ 2.9 g/t
	LGDD25047								307.00	307.50	0.50	0.83	0.4	0.5m @ 0.8 g/t
	LGDD25047								**355.50**	**361.00**	**5.50**	**1.89**	**10.4**	**5.5m @ 1.9 g/t**
	LGDD25047								364.70	365.43	0.73	1.86	1.4	0.7m @ 1.9 g/t
	LGDD25047								371.00	372.00	1.00	0.90	0.9	1.0m @ 0.9 g/t
	LGDD25047								**377.00**	**384.73**	**7.73**	**3.13**	**24.2**	**7.7m @ 3.1 g/t**
	LGDD25047								Incl 378.55	379.00	0.45	20.20	9.1	0.5m @ 20.2 g/t
	LGDD25047								399.00	400.00	1.00	0.72	0.7	1.0m @ 0.7 g/t
	LGDD25047								405.64	406.31	0.67	0.80	0.5	0.7m @ 0.8 g/t
	LGDD25047								438.00	439.00	1.00	0.59	0.6	1.0m @ 0.6 g/t
	LGDD25047								451.95	452.53	0.58	0.63	0.4	0.6m @ 0.6 g/t
	LGDD25047								487.87	488.74	0.87	1.00	0.9	0.9m @ 1.0 g/t
SUNRAYSIA	LGDD25048	6704067	265048	436	274	-62	810	RCDD	145.63	150.55	4.92	0.84	4.1	4.9m @ 0.8 g/t
	LGDD25048								159.87	160.76	0.89	0.55	0.5	0.9m @ 0.6 g/t
	LGDD25048								163.61	167.40	3.79	0.63	2.4	3.8m @ 0.6 g/t
	LGDD25048								174.86	175.49	0.63	0.58	0.4	0.6m @ 0.6 g/t
	LGDD25048								650.85	651.29	0.44	1.39	0.6	0.4m @ 1.4 g/t
	LGDD25048								661.85	663.58	1.73	0.50	0.9	1.7m @ 0.5 g/t
	LGDD25048								679.77	685.80	6.03	0.55	3.3	6.0m @ 0.5 g/t
	LGDD25048								694.83	697.11	2.28	1.12	2.6	2.3m @ 1.1 g/t
	LGDD25048								700.00	701.00	1.00	3.17	3.2	1.0m @ 3.2 g/t
	LGDD25048								718.00	718.79	0.79	2.24	1.8	0.8m @ 2.2 g/t
	LGDD25048								720.87	723.00	2.13	0.91	1.9	2.1m @ 0.9 g/t
	LGDD25048								731.50	732.10	0.60	0.89	0.5	0.6m @ 0.9 g/t
	LGDD25048								746.70	747.00	0.30	0.67	0.2	0.3m @ 0.7 g/t
	LGDD25048								748.00	749.00	1.00	0.54	0.5	1.0m @ 0.5 g/t
	LGDD25048								784.47	784.85	0.38	0.57	0.2	0.4m @ 0.6 g/t
SUNRAYSIA	LGDD25049	6704000	264952	438	271	-56	552	RCDD	333.00	333.30	0.30	0.53	0.2	0.3m @ 0.5 g/t
	LGDD25049								334.00	335.00	1.00	0.56	0.6	1.0m @ 0.6 g/t
	LGDD25049								**388.59**	**392.30**	**3.71**	**4.09**	**15.2**	**3.7m @ 4.1 g/t**
	LGDD25049								396.00	397.68	1.68	0.84	1.4	1.7m @ 0.8 g/t
	LGDD25049								401.66	402.87	1.21	3.90	4.7	1.2m @ 3.9 g/t
	LGDD25049								491.00	491.38	0.38	0.69	0.3	0.4m @ 0.7 g/t
	LGDD25049								515.94	519.75	3.81	0.83	3.2	3.8m @ 0.8 g/t

For personal use only

Project	Hole ID	MGA North	MGA East	RL	Azi	Dip	End Depth	Hole Type	Depth From	Depth To	Interval	Grade	Gram Metres	Au g/t interval
SUNRAYSIA	LGDD25050A	6704008	265004	438	264	-56	630	RCDD	66.00	69.00	3.00	0.98	2.9	3.0m @ 1.0 g/t
	LGDD25050A								130.22	130.86	0.64	0.52	0.3	0.6m @ 0.5 g/t
	LGDD25050A								422.24	422.54	0.30	0.51	0.2	0.3m @ 0.5 g/t
	LGDD25050A								423.98	424.29	0.31	0.91	0.3	0.3m @ 0.9 g/t
	LGDD25050A								443.32	443.62	0.30	0.83	0.2	0.3m @ 0.8 g/t
	LGDD25050A								446.94	447.25	0.31	1.06	0.3	0.3m @ 1.1 g/t
	LGDD25050A								487.00	488.00	1.00	1.34	1.3	1.0m @ 1.3 g/t
	LGDD25050A								**504.60**	**508.47**	**3.87**	**5.46**	**21.1**	**3.9m @ 5.5 g/t**
	LGDD25050A								**Incl 507.00**	**507.97**	**0.97**	**19.55**	**19.0**	**1.0m @ 19.6 g/t**
	LGDD25050A								522.00	526.30	4.30	0.87	3.7	4.3m @ 0.9 g/t
	LGDD25050A								607.35	611.29	3.94	0.70	2.7	3.9m @ 0.7 g/t
SUNRAYSIA	LGDD25051	6703999	265066	437	268	-56	114	RC	67.00	68.00	1.00	0.56	0.6	1.0m @ 0.6 g/t
	LGDD25051								74.00	75.00	1.00	0.58	0.6	1.0m @ 0.6 g/t
	LGDD25051								112.00	113.00	1.00	0.79	0.8	1.0m @ 0.8 g/t
SUNRAYSIA	LGDD25053	6703915	265009	438	263	-55	174	RCDD	93.00	94.00	1.00	0.61	0.6	1.0m @ 0.6 g/t
SUNRAYSIA	LGDD25054	6703856	264962	438	264	-56	98	RCDD	61.00	62.00	1.00	0.91	0.9	1.0m @ 0.9 g/t
SUNRAYSIA	LGDD25055	6703833	265090	436	263	-55	126	RCDD	58.00	59.00	1.00	0.69	0.7	1.0m @ 0.7 g/t
	LGDD25055								67.00	68.00	1.00	0.54	0.5	1.0m @ 0.5 g/t
	LGDD25055								86.00	87.00	1.00	0.86	0.9	1.0m @ 0.9 g/t
	LGDD25055								111.00	112.00	1.00	0.53	0.5	1.0m @ 0.5 g/t
SUNRAYSIA	LGRC25003	6705053	264517	443	268	-56	252	RC	100.00	107.00	7.00	1.11	7.8	7.0m @ 1.1 g/t
	LGRC25003								199.00	200.00	1.00	0.52	0.5	1.0m @ 0.5 g/t
SUNRAYSIA	LGRC25008	6703244	265162	431	271	-55	162	RC	**80.00**	**85.00**	**5.00**	**4.07**	**20.4**	**5.0m @ 4.1 g/t**
	LGRC25008								**Incl 83.00**	**84.00**	**1.00**	**10.25**	**10.3**	**1.0m @ 10.3 g/t**
	LGRC25008								159.00	160.00	1.00	1.15	1.2	1.0m @ 1.2 g/t
SUNRAYSIA	LGRC25009	6704734	264645	440	268	-55	252	RC	45.00	47.00	2.00	3.48	7.0	2.0m @ 3.5 g/t
	LGRC25009								**109.00**	**114.00**	**5.00**	**4.78**	**23.9**	**5.0m @ 4.8 g/t**
	LGRC25009								**Incl 109.00**	**110.00**	**1.00**	**17.15**	**17.2**	**1.0m @ 17.2 g/t**
	LGRC25009								132.00	133.00	1.00	1.06	1.1	1.0m @ 1.1 g/t
	LGRC25009								205.00	207.00	2.00	0.60	1.2	2.0m @ 0.6 g/t
	LGRC25009								247.00	251.00	4.00	0.76	3.0	4.0m @ 0.8 g/t
SUNRAYSIA	LGRC25010	6704650	264658	438	269	-56	258	RC	75.00	76.00	1.00	1.64	1.6	1.0m @ 1.6 g/t
	LGRC25010								81.00	83.00	2.00	0.94	1.9	2.0m @ 0.9 g/t
	LGRC25010								112.00	116.00	4.00	1.07	4.3	4.0m @ 1.1 g/t
	LGRC25010								141.00	142.00	1.00	1.08	1.1	1.0m @ 1.1 g/t
	LGRC25010								150.00	156.00	6.00	1.46	8.8	6.0m @ 1.5 g/t
SUNRAYSIA	LGRC25011	6704558	264709	438	268	-55	306	RC	39.00	40.00	1.00	0.82	0.8	1.0m @ 0.8 g/t
	LGRC25011								44.00	45.00	1.00	0.55	0.6	1.0m @ 0.6 g/t
	LGRC25011								61.00	65.00	4.00	1.23	4.9	4.0m @ 1.2 g/t
	LGRC25011								75.00	79.00	4.00	0.83	3.3	4.0m @ 0.8 g/t
	LGRC25011								82.00	86.00	4.00	0.72	2.9	4.0m @ 0.7 g/t
	LGRC25011								107.00	108.00	1.00	0.58	0.6	1.0m @ 0.6 g/t
	LGRC25011								125.00	126.00	1.00	1.00	1.0	1.0m @ 1.0 g/t
	LGRC25011								137.00	138.00	1.00	0.62	0.6	1.0m @ 0.6 g/t
	LGRC25011								162.00	164.00	2.00	0.77	1.5	2.0m @ 0.8 g/t
	LGRC25011								182.00	183.00	1.00	0.62	0.6	1.0m @ 0.6 g/t
	LGRC25011								188.00	190.00	2.00	0.60	1.2	2.0m @ 0.6 g/t
	LGRC25011								204.00	205.00	1.00	1.92	1.9	1.0m @ 1.9 g/t
	LGRC25011								219.00	220.00	1.00	4.71	4.7	1.0m @ 4.7 g/t
	LGRC25011								223.00	227.00	4.00	2.20	8.8	4.0m @ 2.2 g/t
SUNRAYSIA	LGRC25012	6704476	264736	439	270	-57	408	RC	77.00	78.00	1.00	7.68	7.7	1.0m @ 7.7 g/t
	LGRC25012								96.00	97.00	1.00	1.77	1.8	1.0m @ 1.8 g/t
	LGRC25012								102.00	106.00	4.00	0.85	3.4	4.0m @ 0.8 g/t
	LGRC25012								**109.00**	**119.00**	**10.00**	**1.58**	**15.8**	**10.0m @ 1.6 g/t**
	LGRC25012								132.00	133.00	1.00	0.84	0.8	1.0m @ 0.8 g/t
	LGRC25012								148.00	150.00	2.00	1.01	2.0	2.0m @ 1.0 g/t
	LGRC25012								160.00	161.00	1.00	0.65	0.7	1.0m @ 0.7 g/t
	LGRC25012								**178.00**	**185.00**	**7.00**	**1.75**	**12.2**	**7.0m @ 1.7 g/t**
	LGRC25012								212.00	213.00	1.00	0.61	0.6	1.0m @ 0.6 g/t
	LGRC25012								**218.00**	**222.00**	**4.00**	**2.53**	**10.1**	**4.0m @ 2.5 g/t**
	LGRC25012								308.00	310.00	2.00	0.66	1.3	2.0m @ 0.7 g/t
	LGRC25012								314.00	315.00	1.00	2.42	2.4	1.0m @ 2.4 g/t
	LGRC25012								351.00	358.00	7.00	1.01	7.1	7.0m @ 1.0 g/t

For personal use only

Project	Hole ID	MGA North	MGA East	RL	Azi	Dip	End Depth	Hole Type	Depth From	Depth To	Interval	Grade	Gram Metres	Au g/t interval
SUNRAYSIA	LGRC25013	6704400	264734	439	265	-55	282	RC	79.00	80.00	1.00	0.70	0.7	1.0m @ 0.7 g/t
	LGRC25013								128.00	129.00	1.00	1.81	1.8	1.0m @ 1.8 g/t
	LGRC25013								148.00	149.00	1.00	1.46	1.5	1.0m @ 1.5 g/t
	LGRC25013								153.00	157.00	4.00	2.27	9.1	4.0m @ 2.3 g/t
	LGRC25013								**162.00**	**170.00**	**8.00**	**3.51**	**28.1**	**8.0m @ 3.5 g/t**
	LGRC25013								**Incl 167.00**	**168.00**	**1.00**	**10.25**	**10.3**	**1.0m @ 10.3 g/t**
	LGRC25013								207.00	209.00	2.00	0.84	1.7	2.0m @ 0.8 g/t
	LGRC25013								**228.00**	**235.00**	**7.00**	**2.19**	**15.3**	**7.0m @ 2.2 g/t**
	LGRC25013								**Incl 228.00**	**229.00**	**1.00**	**10.00**	**10.0**	**1.0m @ 10.0 g/t**
	LGRC25013								242.00	243.00	1.00	1.83	1.8	1.0m @ 1.8 g/t
	LGRC25013								**252.00**	**255.00**	**3.00**	**5.20**	**15.6**	**3.0m @ 5.2 g/t**
	LGRC25013								258.00	264.00	6.00	0.55	3.3	6.0m @ 0.5 g/t
	LGRC25013								271.00	275.00	4.00	0.73	2.9	4.0m @ 0.7 g/t
	LGRC25013								280.00	282.00	2.00	1.83	3.7	2.0m @ 1.8 g/t
SUNRAYSIA	LGRC25014	6704316	264556	442	88	-56	234	RC	108.00	113.00	5.00	0.85	4.3	5.0m @ 0.9 g/t
	LGRC25014								138.00	141.00	3.00	0.88	2.6	3.0m @ 0.9 g/t
	LGRC25014								**144.00**	**153.00**	**9.00**	**2.00**	**18.0**	**9.0m @ 2.0 g/t**
	LGRC25014								191.00	192.00	1.00	0.62	0.6	1.0m @ 0.6 g/t
	LGRC25014								196.00	200.00	4.00	0.82	3.3	4.0m @ 0.8 g/t
SUNRAYSIA	LGRC25015	6704241	264603	441	89	-55	402	RC	68.00	70.00	2.00	1.58	3.2	2.0m @ 1.6 g/t
	LGRC25015								75.00	77.00	2.00	1.95	3.9	2.0m @ 2.0 g/t
	LGRC25015								**88.00**	**97.00**	**9.00**	**8.14**	**73.2**	**9.0m @ 8.1 g/t**
	LGRC25015								**Incl 88.00**	**92.00**	**4.00**	**14.55**	**58.2**	**4.0m @ 14.5 g/t**
	LGRC25015								112.00	113.00	1.00	4.65	4.7	1.0m @ 4.7 g/t
	LGRC25015								148.00	152.00	4.00	0.54	2.1	4.0m @ 0.5 g/t
	LGRC25015								228.00	229.00	1.00	0.59	0.6	1.0m @ 0.6 g/t
	LGRC25015								300.00	301.00	1.00	0.98	1.0	1.0m @ 1.0 g/t
	LGRC25015								348.00	349.00	1.00	0.78	0.8	1.0m @ 0.8 g/t
SUNRAYSIA	LGRC25016	6704172	264595	441	89	-55	283	RCDD	120.00	121.00	1.00	2.65	2.7	1.0m @ 2.7 g/t
	LGRC25016								150.00	151.00	1.00	0.81	0.8	1.0m @ 0.8 g/t
	LGRC25016								**157.00**	**172.00**	**15.00**	**4.20**	**63.0**	**15.0m @ 4.2 g/t**
	LGRC25016								**Incl 160.00**	**161.00**	**1.00**	**13.95**	**14.0**	**1.0m @ 14.0 g/t**
	LGRC25016								**178.00**	**185.52**	**7.52**	**1.69**	**12.7**	**7.5m @ 1.7 g/t**
	LGRC25016								Incl 185.00	185.52	0.52	10.30	5.4	0.5m @ 10.3 g/t
	LGRC25016								219.33	220.75	1.42	1.17	1.7	1.4m @ 1.2 g/t
	LGRC25016								226.00	227.15	1.15	1.06	1.2	1.2m @ 1.1 g/t
	LGRC25016								234.80	235.15	0.35	0.56	0.2	0.4m @ 0.6 g/t
SUNRAYSIA	LGRC25017	6704069	264790	440	270	-56	222	RCDD	44.00	45.00	1.00	1.24	1.2	1.0m @ 1.2 g/t
	LGRC25017								82.00	84.00	2.00	0.67	1.3	2.0m @ 0.7 g/t
	LGRC25017								87.00	88.00	1.00	1.80	1.8	1.0m @ 1.8 g/t
	LGRC25017								91.00	92.00	1.00	1.94	1.9	1.0m @ 1.9 g/t
	LGRC25017								124.00	128.00	4.00	1.46	5.8	4.0m @ 1.5 g/t
	LGRC25017								134.00	135.00	1.00	2.03	2.0	1.0m @ 2.0 g/t
	LGRC25017								**148.00**	**153.00**	**5.00**	**2.24**	**11.2**	**5.0m @ 2.2 g/t**
	LGRC25017								170.00	171.00	1.00	0.80	0.8	1.0m @ 0.8 g/t
	LGRC25017								174.00	176.00	2.00	1.34	2.7	2.0m @ 1.3 g/t
	LGRC25017								180.00	181.00	1.00	1.63	1.6	1.0m @ 1.6 g/t
SUNRAYSIA	LGRC25018	6704001	264850	440	269	-57	300	RC	126.00	127.00	1.00	0.51	0.5	1.0m @ 0.5 g/t
	LGRC25018								170.00	174.00	4.00	0.52	2.1	4.0m @ 0.5 g/t
	LGRC25018								298.00	299.00	1.00	0.73	0.7	1.0m @ 0.7 g/t
SUNRAYSIA	LGRC25019	6703912	264827	440	267	-55	222	RC	100.00	101.00	1.00	3.24	3.2	1.0m @ 3.2 g/t
	LGRC25019								115.00	117.00	2.00	2.04	4.1	2.0m @ 2.0 g/t
	LGRC25019								121.00	122.00	1.00	0.54	0.5	1.0m @ 0.5 g/t
	LGRC25019								**132.00**	**139.00**	**7.00**	**5.89**	**41.2**	**7.0m @ 5.9 g/t**
	LGRC25019								**Incl 136.00**	**137.00**	**1.00**	**13.00**	**13.0**	**1.0m @ 13.0 g/t**
	LGRC25019								142.00	143.00	1.00	1.52	1.5	1.0m @ 1.5 g/t
SUNRAYSIA	LGRC25020	6703839	264869	439	274	-57	237	RC	46.00	47.00	1.00	0.79	0.8	1.0m @ 0.8 g/t
	LGRC25020								165.00	167.00	2.00	0.80	1.6	2.0m @ 0.8 g/t
	LGRC25020								186.00	187.00	1.00	0.71	0.7	1.0m @ 0.7 g/t
	LGRC25020								192.00	194.00	2.00	1.15	2.3	2.0m @ 1.1 g/t
	LGRC25020								**215.00**	**222.00**	**7.00**	**4.88**	**34.2**	**7.0m @ 4.9 g/t**
	LGRC25020								**Incl 216.00**	**217.00**	**1.00**	**14.70**	**14.7**	**1.0m @ 14.7 g/t**

Riverina Resource - *1.0g/t cut-off, maximum 2m internal dilution, minimum width 0.2m*

Project	Hole ID	MGA North	MGA East	RL	Azi	Dip	End Depth	Hole Type	Depth From	Depth To	Interval	Grade	Gram Metres	Au g/t interval
RIVERINA	RCV24522	6706369	264635	274	210	-37	362	UGD	111.26	115.00	3.74	1.21	4.5	3.7m @ 1.2 g/t
RIVERINA	RMX25304	6706971	264510	252	161	-14	62	UGD	23.15	24.90	1.75	5.64	9.9	1.8m @ 5.6 g/t
	RMX25304								Incl 24.10	24.40	0.30	23.31	7.0	0.3m @ 23.3 g/t
RIVERINA	RMX25304A	6706971	264510	252	160	-15	151	UGD	**22.77**	**23.67**	**0.90**	**16.19**	**14.6**	**0.9m @ 16.2 g/t**
	RMX25304A								**Incl 23.07**	**23.37**	**0.30**	**39.32**	**11.8**	**0.3m @ 39.3**
	RMX25304A								125.60	126.00	0.40	1.95	0.8	0.4m @ 2.0 g/t
	RMX25304A								132.40	133.00	0.60	1.99	1.2	0.6m @ 2.0 g/t
	RMX25304A								**139.00**	**142.40**	**3.40**	**3.66**	**12.4**	**3.4m @ 3.7 g/t**
	RMX25304A								145.02	145.60	0.58	1.13	0.7	0.6m @ 1.1 g/t
	RMX25304A								145.94	146.45	0.51	1.01	0.5	0.5m @ 1.0 g/t
RIVERINA	RMX25305	6706486	264581	215	138	-32	54	UGD	27.21	29.84	2.63	1.82	4.8	2.6m @ 1.8 g/t
RIVERINA	RMX25306	6706486	264581	215	137	-32	55	UGD	26.10	27.49	1.39	1.70	2.4	1.4m @ 1.7 g/t
	RMX25306								45.00	45.30	0.30	1.68	0.5	0.3m @ 1.7 g/t
RIVERINA	RMX25307	6706971	264510	252	161	-13	151	UGD	24.08	25.61	1.53	3.18	4.9	1.5m @ 3.2 g/t
	RMX25307								128.92	129.64	0.72	1.00	0.7	0.7m @ 1.0 g/t
	RMX25307								131.14	131.86	0.72	1.38	1.0	0.7m @ 1.4 g/t
	RMX25307								133.00	134.00	1.00	1.01	1.0	1.0m @ 1.0 g/t
	RMX25307								137.00	138.00	1.00	1.01	1.0	1.0m @ 1.0 g/t
	RMX25307								147.92	150.60	2.68	3.35	9.0	2.7m @ 3.3 g/t
RIVERINA	RMX25398	6706423	264643	178	120	-19	225	UGD	57.16	57.48	0.32	1.08	0.3	0.3m @ 1.1 g/t
	RMX25398								**95.57**	**97.12**	**1.55**	**7.60**	**11.8**	**1.6m @ 7.6 g/t**
	RMX25398								Incl 95.57	96.02	0.45	18.91	8.5	0.5m @ 18.9 g/t
	RMX25398								128.58	129.02	0.44	2.90	1.3	0.4m @ 2.9 g/t
	RMX25398								162.10	163.81	1.71	1.91	3.3	1.7m @ 1.9 g/t
RIVERINA	RMX25399	6706423	264643	178	86	-36	209	UGD	154.00	154.47	0.47	16.07	7.6	0.5m @ 16.1 g/t
	RMX25399								171.78	172.97	1.19	1.29	1.5	1.2m @ 1.3 g/t
	RMX25399								174.74	175.23	0.49	1.17	0.6	0.5m @ 1.2 g/t
	RMX25399								178.46	179.00	0.54	2.36	1.3	0.5m @ 2.4 g/t
RIVERINA	RMX25400	6706486	264579	215	138	-32	60	UGD	0.00	54.30				N.S.I.
RIVERINA	RMX25401	6706468	264580	216	145	-88	96	UGD	59.50	60.00	0.50	1.57	0.8	0.5m @ 1.6 g/t
	RMX25401								65.00	69.00	4.00	1.07	4.3	4.0m @ 1.1 g/t
	RMX25401								73.00	74.00	1.00	2.17	2.2	1.0m @ 2.2 g/t
	RMX25401								79.00	81.00	2.00	2.06	4.1	2.0m @ 2.1 g/t
RIVERINA	RMX25402	6706469	264581	216	146	-88	96	UGD	63.00	65.08	2.08	1.30	2.7	2.1m @ 1.3 g/t
	RMX25402								**65.28**	**70.00**	**4.72**	**4.64**	**21.9**	**4.7m @ 4.6 g/t**
	RMX25402								73.00	74.00	1.00	3.39	3.4	1.0m @ 3.4 g/t
	RMX25402								**77.00**	**84.00**	**7.00**	**1.84**	**12.9**	**7.0m @ 1.8 g/t**
RIVERINA	RMX25428	6706467	264581	120	236	-38	99	UGD	34.67	35.00	0.33	1.04	0.3	0.3m @ 1.0 g/t
	RMX25428								58.49	59.21	0.72	11.31	8.1	0.7m @ 11.3 g/t
	RMX25428								**77.59**	**77.89**	**0.30**	**133.00**	**39.9**	**0.3m @ 133.0**
	RMX25428								**97.52**	**98.20**	**0.68**	**68.19**	**46.4**	**0.7m @ 68.2 g/t**
RIVERINA	RRD24289	6706358	264637	274	262	-49	216	UGD						N.S.I.
RIVERINA	RRD25070	6707091	264610	322	319	-13	422	UGD	0.00	0.40	0.40	20.06	8.0	0.4m @ 20.1 g/t
	RRD25070								**148.99**	**154.06**	**5.07**	**5.25**	**26.6**	**5.1m @ 5.2 g/t**
	RRD25070								**Incl 151.28**	**152.60**	**1.32**	**17.30**	**22.8**	**1.3m @ 17.3 g/t**
	RRD25070								193.86	194.38	0.52	1.32	0.7	0.5m @ 1.3 g/t
	RRD25070								196.68	197.00	0.32	1.77	0.6	0.3m @ 1.8 g/t
	RRD25070								256.75	258.85	2.10	2.39	5.0	2.1m @ 2.4 g/t
	RRD25070								261.90	262.82	0.92	1.16	1.1	0.9m @ 1.2 g/t
	RRD25070								348.42	350.92	2.50	1.31	3.3	2.5m @ 1.3 g/t
	RRD25070								364.00	365.00	1.00	1.19	1.2	1.0m @ 1.2 g/t
RIVERINA	RRD25070A	6707090	264610	323	300	-17	86	UGD	1.00	2.00	1.00	1.54	1.5	1.0m @ 1.5 g/t
RIVERINA	RRD25070B	6707091	264610	322	293	-18	273	UGD	1.73	2.50	0.77	1.20	0.9	0.8m @ 1.2 g/t
	RRD25070B								10.35	10.66	0.31	1.25	0.4	0.3m @ 1.3 g/t
	RRD25070B								42.50	43.33	0.83	1.58	1.3	0.8m @ 1.6 g/t
	RRD25070B								54.35	55.14	0.79	1.26	1.0	0.8m @ 1.3 g/t
	RRD25070B								107.51	108.00	0.49	1.05	0.5	0.5m @ 1.1 g/t
	RRD25070B								122.49	124.85	2.36	1.93	4.6	2.4m @ 1.9 g/t
	RRD25070B								131.30	132.41	1.11	3.42	3.8	1.1m @ 3.4 g/t
	RRD25070B								138.55	140.10	1.55	2.66	4.1	1.6m @ 2.7 g/t
	RRD25070B								144.00	144.64	0.64	1.05	0.7	0.6m @ 1.1 g/t
	RRD25070B								149.00	150.00	1.00	2.58	2.6	1.0m @ 2.6 g/t
	RRD25070B								158.78	162.02	3.24	1.92	6.2	3.2m @ 1.9 g/t
	RRD25070B								189.40	190.00	0.60	1.73	1.0	0.6m @ 1.7 g/t
RIVERINA	RRD25072	6707090	264610	322	307	-31	417	UGD	1.00	3.00	2.00	1.28	2.6	2.0m @ 1.3 g/t

For personal use only

Project	Hole ID	MGA North	MGA East	RL	Azi	Dip	End Depth	Hole Type	Depth From	Depth To	Interval	Grade	Gram Metres	Au g/t interval
	RRD25072								24.30	25.00	0.70	8.67	6.1	0.7m @ 8.7 g/t
	RRD25072								128.93	130.00	1.07	5.53	5.9	1.1m @ 5.5 g/t
	RRD25072								160.70	161.09	0.39	1.38	0.5	0.4m @ 1.4 g/t
	RRD25072								**166.35**	**168.37**	**2.02**	**11.01**	**22.2**	**2.0m @ 11.0 g/t**
	RRD25072								**Incl 167.05**	**167.40**	**0.35**	**55.53**	**19.4**	**0.4m @ 55.5 g/t**
	RRD25072								173.00	174.00	1.00	1.21	1.2	1.0m @ 1.2 g/t
	RRD25072								207.57	208.03	0.46	2.32	1.1	0.5m @ 2.3 g/t
	RRD25072								226.00	226.50	0.50	3.67	1.8	0.5m @ 3.7 g/t
	RRD25072								312.57	312.87	0.30	2.05	0.6	0.3m @ 2.1 g/t
RIVERINA	RRD25073A	6707090	264610	322	298	-16	288	UGD	1.00	2.00	1.00	1.02	1.0	1.0m @ 1.0 g/t
	RRD25073A								11.00	12.00	1.00	1.27	1.3	1.0m @ 1.3 g/t
	RRD25073A								**97.60**	**97.90**	**0.30**	**56.07**	**16.8**	**0.3m @ 56.1 g/t**
	RRD25073A								125.30	125.60	0.30	3.52	1.1	0.3m @ 3.5 g/t
	RRD25073A								129.75	130.05	0.30	4.00	1.2	0.3m @ 4.0 g/t
	RRD25073A								191.00	192.00	1.00	1.15	1.2	1.0m @ 1.2 g/t
	RRD25073A								212.00	213.00	1.00	1.95	2.0	1.0m @ 2.0 g/t
	RRD25073A								276.45	277.00	0.55	8.85	4.9	0.6m @ 8.9 g/t
RIVERINA	RRD25075	6707089	264610	322	302	-25	321	UGD	86.43	88.39	1.96	1.51	3.0	2.0m @ 1.5 g/t
	RRD25075								138.91	139.36	0.45	2.67	1.2	0.5m @ 2.7 g/t
	RRD25075								145.13	146.00	0.87	7.26	6.3	0.9m @ 7.3 g/t
	RRD25075								153.94	154.46	0.52	2.06	1.1	0.5m @ 2.1 g/t
	RRD25075								157.00	158.00	1.00	1.19	1.2	1.0m @ 1.2 g/t
	RRD25075								219.00	220.00	1.00	1.00	1.0	1.0m @ 1.0 g/t
	RRD25075								225.43	226.00	0.57	1.12	0.6	0.6m @ 1.1 g/t
	RRD25075								**303.00**	**307.00**	**4.00**	**2.85**	**11.4**	**4.0m @ 2.9 g/t**
	RRD25075								Incl 304.10	304.60	0.50	12.85	6.4	0.5m @ 12.9 g/t
RIVERINA	RRD25075A	6707090	264610	323	295	-27	305	UGD	1.00	2.15	1.15	1.27	1.5	1.2m @ 1.3 g/t
	RRD25075A								19.00	20.00	1.00	5.60	5.6	1.0m @ 5.6 g/t
	RRD25075A								**97.54**	**97.87**	**0.33**	**47.36**	**15.6**	**0.3m @ 47.4 g/t**
	RRD25075A								119.00	120.00	1.00	1.00	1.0	1.0m @ 1.0 g/t
	RRD25075A								121.00	122.00	1.00	1.16	1.2	1.0m @ 1.2 g/t
	RRD25075A								**137.25**	**146.00**	**8.75**	**3.84**	**33.6**	**8.8m @ 3.8 g/t**
	RRD25075A								Incl 137.91	138.21	0.30	29.73	8.9	0.3m @ 29.7 g/t
	RRD25075A								158.80	159.20	0.40	3.71	1.5	0.4m @ 3.7 g/t
	RRD25075A								168.69	169.23	0.54	1.77	1.0	0.5m @ 1.8 g/t
	RRD25075A								194.00	195.00	1.00	1.54	1.5	1.0m @ 1.5 g/t
	RRD25075A								197.00	197.46	0.46	1.22	0.6	0.5m @ 1.2 g/t
	RRD25075A								200.89	201.28	0.39	1.14	0.4	0.4m @ 1.1 g/t
	RRD25075A								210.00	211.00	1.00	3.28	3.3	1.0m @ 3.3 g/t
	RRD25075A								218.23	218.54	0.31	3.62	1.1	0.3m @ 3.6 g/t
RIVERINA	RRD25088	6706608	264611	196	219	-54	344	UGD	38.14	43.14	5.00	1.72	8.6	5.0m @ 1.7 g/t
	RRD25088								54.00	58.36	4.36	2.08	9.1	4.4m @ 2.1 g/t
	RRD25088								Incl 58.00	58.36	0.36	13.90	5.0	0.4m @ 13.9 g/t
	RRD25088								**60.40**	**65.15**	**4.75**	**3.82**	**18.2**	**4.8m @ 3.8 g/t**
	RRD25088								Incl 60.70	61.00	0.30	18.43	5.5	0.3m @ 18.4 g/t
	RRD25088								Incl 64.44	64.75	0.31	16.28	5.0	0.3m @ 16.3 g/t
	RRD25088								71.60	73.09	1.49	1.59	2.4	1.5m @ 1.6 g/t
	RRD25088								109.72	110.16	0.44	1.39	0.6	0.4m @ 1.4 g/t
	RRD25088								113.52	115.00	1.48	2.49	3.7	1.5m @ 2.5 g/t
	RRD25088								**121.62**	**124.22**	**2.60**	**62.99**	**163.8**	**2.6m @ 63.0**
	RRD25088								**Incl 122.74**	**123.05**	**0.31**	**505.00**	**156.6**	**0.3m @ 505.0**
	RRD25088								160.00	160.30	0.30	1.32	0.4	0.3m @ 1.3 g/t
	RRD25088								161.33	162.00	0.67	1.08	0.7	0.7m @ 1.1 g/t
	RRD25088								166.36	166.67	0.31	1.12	0.3	0.3m @ 1.1 g/t
	RRD25088								250.00	250.30	0.30	1.40	0.4	0.3m @ 1.4 g/t
	RRD25088								256.00	257.00	1.00	1.41	1.4	1.0m @ 1.4 g/t
	RRD25088								**271.24**	**273.28**	**2.04**	**11.26**	**23.0**	**2.0m @ 11.3 g/t**
	RRD25088								**Incl 272.75**	**273.28**	**0.53**	**40.47**	**21.4**	**0.5m @ 40.5 g/t**
	RRD25088								**285.68**	**289.25**	**3.57**	**16.80**	**60.0**	**3.6m @ 16.8 g/t**
	RRD25088								**Incl 287.33**	**288.90**	**1.57**	**36.14**	**56.7**	**1.6m @ 36.1 g/t**
RIVERINA	RRD25090	6706610	264610	196	255	-45	226	UGD	**23.61**	**26.00**	**2.39**	**5.06**	**12.1**	**2.4m @ 5.1 g/t**
	RRD25090								Incl 24.50	25.00	0.50	12.33	6.2	0.5m @ 12.3 g/t
	RRD25090								29.00	29.50	0.50	1.79	0.9	0.5m @ 1.8 g/t
	RRD25090								31.96	32.30	0.34	1.55	0.5	0.3m @ 1.6 g/t
	RRD25090								41.00	42.62	1.62	2.42	3.9	1.6m @ 2.4 g/t
	RRD25090								**67.84**	**70.45**	**2.61**	**3.91**	**10.2**	**2.6m @ 3.9 g/t**
	RRD25090								107.00	109.37	2.37	2.35	5.6	2.4m @ 2.4 g/t
	RRD25090								159.88	160.64	0.76	5.31	4.0	0.8m @ 5.3 g/t

For personal use only

Project	Hole ID	MGA North	MGA East	RL	Azi	Dip	End Depth	Hole Type	Depth From	Depth To	Interval	Grade	Gram Metres	Au g/t interval
	RRD25090								165.00	166.00	1.00	1.30	1.3	1.0m @ 1.3 g/t
	RRD25090								173.60	175.28	1.68	4.31	7.2	1.7m @ 4.3 g/t
RIVERINA	RRD25091	6706610	264610	197	243	-58	296	UGD	18.00	19.00	1.00	1.68	1.7	1.0m @ 1.7 g/t
	RRD25091								31.32	34.00	2.68	1.01	2.7	2.7m @ 1.0 g/t
	RRD25091								38.30	39.00	0.70	1.61	1.1	0.7m @ 1.6 g/t
	RRD25091								**45.00**	**47.45**	**2.45**	**5.03**	**12.3**	**2.5m @ 5.0 g/t**
	RRD25091								47.75	48.10	0.35	1.25	0.4	0.4m @ 1.3 g/t
	RRD25091								56.70	58.00	1.30	1.50	2.0	1.3m @ 1.5 g/t
	RRD25091								95.48	96.70	1.22	5.18	6.3	1.2m @ 5.2 g/t
	RRD25091								Incl 95.48	95.79	0.31	10.40	3.2	0.3m @ 10.4 g/t
	RRD25091								129.40	129.70	0.30	1.80	0.5	0.3m @ 1.8 g/t
	RRD25091								227.32	228.70	1.38	4.28	5.9	1.4m @ 4.3 g/t
	RRD25091								Incl 228.30	228.70	0.40	10.14	4.1	0.4m @ 10.1 g/t
	RRD25091								240.30	243.63	3.33	1.88	6.3	3.3m @ 1.9 g/t
RIVERINA	RRD25093	6706612	264610	196	276	-53	263	UGD	24.40	30.87	6.47	1.09	7.1	6.5m @ 1.1 g/t
	RRD25093								36.00	41.00	5.00	1.44	7.2	5.0m @ 1.4 g/t
	RRD25093								43.20	43.50	0.30	1.06	0.3	0.3m @ 1.1 g/t
	RRD25093								47.00	48.10	1.10	1.39	1.5	1.1m @ 1.4 g/t
	RRD25093								76.60	77.84	1.24	2.98	3.7	1.2m @ 3.0 g/t
	RRD25093								107.24	107.55	0.31	7.95	2.5	0.3m @ 8.0 g/t
	RRD25093								129.30	129.70	0.40	1.64	0.7	0.4m @ 1.6 g/t
	RRD25093								193.89	196.97	3.08	2.30	7.1	3.1m @ 2.3 g/t
	RRD25093								205.25	206.10	0.85	4.39	3.7	0.9m @ 4.4 g/t
RIVERINA	RRD25094	6706612	264610	196	294	-57	312	UGD	9.00	10.00	1.00	1.13	1.1	1.0m @ 1.1 g/t
	RRD25094								16.00	17.00	1.00	2.37	2.4	1.0m @ 2.4 g/t
	RRD25094								31.38	31.93	0.55	1.48	0.8	0.6m @ 1.5 g/t
	RRD25094								38.00	39.00	1.00	1.12	1.1	1.0m @ 1.1 g/t
	RRD25094								**44.82**	**49.64**	**4.82**	**2.95**	**14.2**	**4.8m @ 3.0 g/t**
	RRD25094								Incl 46.00	46.30	0.30	20.97	6.3	0.3m @ 21.0 g/t
	RRD25094								56.69	58.60	1.91	2.36	4.5	1.9m @ 2.4 g/t
	RRD25094								88.75	90.41	1.66	1.89	3.1	1.7m @ 1.9 g/t
	RRD25094								129.27	129.97	0.70	5.69	4.0	0.7m @ 5.7 g/t
	RRD25094								163.21	163.60	0.39	1.52	0.6	0.4m @ 1.5 g/t
	RRD25094								204.00	204.50	0.50	5.36	2.7	0.5m @ 5.4 g/t
	RRD25094								263.85	267.70	3.85	1.45	5.6	3.9m @ 1.4 g/t
	RRD25094								272.40	277.93	5.53	1.13	6.3	5.5m @ 1.1 g/t
	RRD25094								278.94	279.32	0.38	1.45	0.6	0.4m @ 1.5 g/t
RIVERINA	RRD25096	6706608	264611	196	219	-47	298	UGD	16.82	17.41	0.59	2.34	1.4	0.6m @ 2.3 g/t
	RRD25096								**33.01**	**36.73**	**3.72**	**2.99**	**11.1**	**3.7m @ 3.0 g/t**
	RRD25096								Incl 36.14	36.73	0.59	13.21	7.8	0.6m @ 13.2 g/t
	RRD25096								42.00	44.38	2.38	1.26	3.0	2.4m @ 1.3 g/t
	RRD25096								46.80	47.20	0.40	1.27	0.5	0.4m @ 1.3 g/t
	RRD25096								**53.00**	**54.61**	**1.61**	**32.94**	**53.0**	**1.6m @ 32.9 g/t**
	RRD25096								**Incl 54.00**	**54.61**	**0.61**	**85.04**	**51.9**	**0.6m @ 85.0 g/t**
	RRD25096								60.70	62.03	1.33	2.71	3.6	1.3m @ 2.7 g/t
	RRD25096								93.37	93.83	0.46	8.01	3.7	0.5m @ 8.0 g/t
	RRD25096								120.34	121.00	0.66	2.05	1.4	0.7m @ 2.1 g/t
	RRD25096								139.49	139.95	0.46	3.19	1.5	0.5m @ 3.2 g/t
	RRD25096								156.44	156.80	0.36	9.54	3.4	0.4m @ 9.5 g/t
	RRD25096								205.00	206.00	1.00	4.04	4.0	1.0m @ 4.0 g/t
	RRD25096								226.60	228.33	1.73	2.03	3.5	1.7m @ 2.0 g/t
	RRD25096								241.94	244.20	2.26	2.52	5.7	2.3m @ 2.5 g/t
RIVERINA	RRD25100	6706610	264610	197	244	-39	210	UGD	2.43	3.00	0.57	14.62	8.3	0.6m @ 14.6 g/t
	RRD25100								19.35	20.76	1.41	2.31	3.3	1.4m @ 2.3 g/t
	RRD25100								31.18	34.00	2.82	1.33	3.7	2.8m @ 1.3 g/t
	RRD25100								60.95	61.25	0.30	1.34	0.4	0.3m @ 1.3 g/t
	RRD25100								69.00	69.83	0.83	1.07	0.9	0.8m @ 1.1 g/t
	RRD25100								108.00	108.81	0.81	5.20	4.2	0.8m @ 5.2 g/t
	RRD25100								121.00	122.00	1.00	2.05	2.1	1.0m @ 2.1 g/t
	RRD25100								128.00	130.93	2.93	1.41	4.1	2.9m @ 1.4 g/t
	RRD25100								152.59	153.90	1.31	4.07	5.3	1.3m @ 4.1 g/t
	RRD25100								167.80	168.24	0.44	1.13	0.5	0.4m @ 1.1 g/t
RIVERINA	RRD25104	6706609	264610	196	234	-52	269	UGD	30.60	31.80	1.20	1.58	1.9	1.2m @ 1.6 g/t
	RRD25104								37.50	37.90	0.40	1.54	0.6	0.4m @ 1.5 g/t
	RRD25104								**42.00**	**48.00**	**6.00**	**1.98**	**11.9**	**6.0m @ 2.0 g/t**
	RRD25104								53.60	54.20	0.60	1.27	0.8	0.6m @ 1.3 g/t
	RRD25104								**90.65**	**93.00**	**2.35**	**10.82**	**25.4**	**2.4m @ 10.8 g/t**
	RRD25104								**Incl 90.65**	**90.95**	**0.30**	**77.79**	**23.3**	**0.3m @ 77.8 g/t**

For personal use only

Project	Hole ID	MGA North	MGA East	RL	Azi	Dip	End Depth	Hole Type	Depth From	Depth To	Interval	Grade	Gram Metres	Au g/t interval
	RRD25104								121.10	121.40	0.30	11.89	3.6	0.3m @ 11.9 g/t
	RRD25104								192.00	193.00	1.00	1.10	1.1	1.0m @ 1.1 g/t
	RRD25104								205.10	208.60	3.50	2.19	7.7	3.5m @ 2.2 g/t
	RRD25104								218.50	220.10	1.60	1.74	2.8	1.6m @ 1.7 g/t
RIVERINA	RRD25105	6706607	264612	196	227	-52	303	UGD	17.51	18.10	0.59	1.16	0.7	0.6m @ 1.2 g/t
	RRD25105								21.05	22.41	1.36	1.46	2.0	1.4m @ 1.5 g/t
	RRD25105								31.88	34.13	2.25	1.52	3.4	2.3m @ 1.5 g/t
	RRD25105								36.47	36.94	0.47	1.92	0.9	0.5m @ 1.9 g/t
	RRD25105								44.87	45.34	0.47	4.55	2.1	0.5m @ 4.6 g/t
	RRD25105								50.60	54.00	3.40	2.62	8.9	3.4m @ 2.6 g/t
	RRD25105								Incl 53.70	54.00	0.30	19.04	5.7	0.3m @ 19.0 g/t
	RRD25105								60.00	60.56	0.56	5.04	2.8	0.6m @ 5.0 g/t
	RRD25105								103.95	104.91	0.96	6.54	6.3	1.0m @ 6.5 g/t
	RRD25105								137.60	138.28	0.68	1.30	0.9	0.7m @ 1.3 g/t
	RRD25105								**153.62**	**156.17**	**2.55**	**5.53**	**14.1**	**2.6m @ 5.5 g/t**
	RRD25105								188.00	188.60	0.60	1.12	0.7	0.6m @ 1.1 g/t
	RRD25105								240.64	241.00	0.36	9.69	3.5	0.4m @ 9.7 g/t
	RRD25105								241.10	242.22	1.12	3.18	3.6	1.1m @ 3.2 g/t
RIVERINA	RRD25107	6706612	264610	197	294	-28	198	UGD	12.38	15.55	3.17	1.29	4.1	3.2m @ 1.3 g/t
	RRD25107								20.00	20.80	0.80	3.60	2.9	0.8m @ 3.6 g/t
	RRD25107								22.84	23.48	0.64	4.11	2.6	0.6m @ 4.1 g/t
	RRD25107								26.88	29.16	2.28	1.34	3.1	2.3m @ 1.3 g/t
	RRD25107								32.00	33.00	1.00	1.25	1.3	1.0m @ 1.3 g/t
	RRD25107								38.92	40.02	1.10	1.76	1.9	1.1m @ 1.8 g/t
	RRD25107								61.22	62.44	1.22	4.56	5.6	1.2m @ 4.6 g/t
	RRD25107								98.35	98.75	0.40	13.30	5.3	0.4m @ 13.3 g/t
RIVERINA	RRD25108	6706612	264610	197	286	-37	308	UGD	3.56	4.00	0.44	2.39	1.1	0.4m @ 2.4 g/t
	RRD25108								7.00	8.00	1.00	2.04	2.0	1.0m @ 2.0 g/t
	RRD25108								12.29	12.80	0.51	2.08	1.1	0.5m @ 2.1 g/t
	RRD25108								20.00	24.08	4.08	1.41	5.8	4.1m @ 1.4 g/t
	RRD25108								Incl 23.76	24.08	0.32	10.23	3.3	0.3m @ 10.2 g/t
	RRD25108								27.70	29.58	1.88	1.45	2.7	1.9m @ 1.4 g/t
	RRD25108								33.00	33.36	0.36	2.41	0.9	0.4m @ 2.4 g/t
	RRD25108								35.21	35.60	0.39	2.13	0.8	0.4m @ 2.1 g/t
	RRD25108								48.00	49.00	1.00	4.57	4.6	1.0m @ 4.6 g/t
	RRD25108								**63.15**	**67.02**	**3.87**	**3.51**	**13.6**	**3.9m @ 3.5 g/t**
	RRD25108								Incl 65.35	66.00	0.65	10.16	6.6	0.7m @ 10.2 g/t
	RRD25108								100.80	101.83	1.03	5.40	5.6	1.0m @ 5.4 g/t
	RRD25108								153.20	155.92	2.72	2.77	7.5	2.7m @ 2.8 g/t
	RRD25108								Incl 155.57	155.92	0.35	13.23	4.6	0.4m @ 13.2 g/t
	RRD25108								165.75	166.18	0.43	2.96	1.3	0.4m @ 3.0 g/t
	RRD25108								168.50	170.00	1.50	1.13	1.7	1.5m @ 1.1 g/t
	RRD25108								304.00	305.00	1.00	2.79	2.8	1.0m @ 2.8 g/t
RIVERINA	RRD25109	6706685	264634	184	276	-45	231	UGD	61.00	61.90	0.90	4.96	4.5	0.9m @ 5.0 g/t
	RRD25109								66.00	67.00	1.00	2.50	2.5	1.0m @ 2.5 g/t
	RRD25109								74.83	75.77	0.94	1.16	1.1	0.9m @ 1.2 g/t
	RRD25109								**93.19**	**96.50**	**3.31**	**5.08**	**16.8**	**3.3m @ 5.1 g/t**
	RRD25109								Incl 93.49	94.00	0.51	17.64	9.0	0.5m @ 17.6 g/t
	RRD25109								151.25	151.62	0.37	2.31	0.9	0.4m @ 2.3 g/t
	RRD25109								226.00	227.00	1.00	1.19	1.2	1.0m @ 1.2 g/t
RIVERINA	RRD25109A	6706612	264610	196	277	-44	231	UGD	23.06	23.60	0.54	2.23	1.2	0.5m @ 2.2 g/t
	RRD25109A								**29.40**	**37.00**	**7.60**	**4.21**	**32.0**	**7.6m @ 4.2 g/t**
	RRD25109A								**Incl 34.20**	**35.80**	**1.60**	**16.55**	**26.5**	**1.6m @ 16.5 g/t**
	RRD25109A								44.00	45.00	1.00	1.18	1.2	1.0m @ 1.2 g/t
	RRD25109A								**65.05**	**71.00**	**5.95**	**5.26**	**31.3**	**6.0m @ 5.3 g/t**
	RRD25109A								**Incl 65.05**	**66.00**	**0.95**	**18.68**	**17.7**	**1.0m @ 18.7 g/t**
	RRD25109A								91.15	91.45	0.30	4.51	1.4	0.3m @ 4.5 g/t
	RRD25109A								104.60	106.10	1.50	3.81	5.7	1.5m @ 3.8 g/t
	RRD25109A								159.30	160.45	1.15	3.90	4.5	1.2m @ 3.9 g/t
	RRD25109A								168.70	170.80	2.10	1.63	3.4	2.1m @ 1.6 g/t
RIVERINA	RRD25148	6706420	264636	179	217	-40	301	UGD	11.00	12.00	1.00	1.45	1.5	1.0m @ 1.5 g/t
	RRD25148								27.00	27.30	0.30	2.58	0.8	0.3m @ 2.6 g/t
	RRD25148								**32.00**	**37.00**	**5.00**	**2.58**	**12.9**	**5.0m @ 2.6 g/t**
	RRD25148								40.00	42.00	2.00	2.73	5.5	2.0m @ 2.7 g/t
	RRD25148								78.00	79.00	1.00	2.31	2.3	1.0m @ 2.3 g/t
	RRD25148								82.00	82.90	0.90	1.42	1.3	0.9m @ 1.4 g/t
	RRD25148								110.80	111.21	0.41	2.85	1.2	0.4m @ 2.9 g/t
	RRD25148								165.66	166.00	0.34	1.31	0.4	0.3m @ 1.3 g/t

For personal use only

Project	Hole ID	MGA North	MGA East	RL	Azi	Dip	End Depth	Hole Type	Depth From	Depth To	Interval	Grade	Gram Metres	Au g/t interval
RIVERINA	RRD25150	6706439	264632	180	224	-52	324	UGD	3.00	5.43	2.43	2.77	6.7	2.4m @ 2.8 g/t
	RRD25150								Incl 5.13	5.43	0.30	18.48	5.5	0.3m @ 18.5 g/t
	RRD25150								15.57	15.87	0.30	1.34	0.4	0.3m @ 1.3 g/t
	RRD25150								28.60	29.07	0.47	2.06	1.0	0.5m @ 2.1 g/t
	RRD25150								35.30	39.35	4.05	1.60	6.5	4.1m @ 1.6 g/t
	RRD25150								Incl 35.70	36.00	0.30	12.45	3.7	0.3m @ 12.5 g/t
	RRD25150								52.40	52.71	0.31	2.17	0.7	0.3m @ 2.2 g/t
	RRD25150								105.00	106.00	1.00	1.04	1.0	1.0m @ 1.0 g/t
	RRD25150								198.41	198.83	0.42	1.08	0.5	0.4m @ 1.1 g/t
	RRD25150								234.00	235.00	1.00	6.88	6.9	1.0m @ 6.9 g/t
	RRD25150								260.07	261.00	0.93	3.74	3.5	0.9m @ 3.7 g/t
	RRD25150								265.67	266.39	0.72	11.61	8.4	0.7m @ 11.6 g/t
RIVERINA	RRD25152	6706420	264636	179	217	-30	341	UGD	9.13	10.00	0.87	1.39	1.2	0.9m @ 1.4 g/t
	RRD25152								21.77	22.08	0.31	1.70	0.5	0.3m @ 1.7 g/t
	RRD25152								25.00	26.20	1.20	1.03	1.2	1.2m @ 1.0 g/t
	RRD25152								34.19	35.98	1.79	2.26	4.0	1.8m @ 2.3 g/t
	RRD25152								39.68	40.71	1.03	1.36	1.4	1.0m @ 1.4 g/t
	RRD25152								69.14	70.11	0.97	1.22	1.2	1.0m @ 1.2 g/t
	RRD25152								137.00	138.00	1.00	1.24	1.2	1.0m @ 1.2 g/t
	RRD25152								163.89	164.21	0.32	1.92	0.6	0.3m @ 1.9 g/t
	RRD25152								167.83	168.13	0.30	4.88	1.5	0.3m @ 4.9 g/t
	RRD25152								192.70	193.00	0.30	3.00	0.9	0.3m @ 3.0 g/t
	RRD25152								194.73	197.09	2.36	1.21	2.9	2.4m @ 1.2 g/t
	RRD25152								198.64	199.00	0.36	2.85	1.0	0.4m @ 2.9 g/t
	RRD25152								214.29	214.88	0.59	1.88	1.1	0.6m @ 1.9 g/t
	RRD25152								273.87	274.54	0.67	1.01	0.7	0.7m @ 1.0 g/t
RIVERINA	RRD25155	6706420	264636	179	223	-39	267	UGD	8.38	10.03	1.65	1.14	1.9	1.7m @ 1.1 g/t
	RRD25155								24.52	25.03	0.51	3.27	1.7	0.5m @ 3.3 g/t
	RRD25155								28.23	31.27	3.04	2.46	7.5	3.0m @ 2.5 g/t
	RRD25155								33.80	35.49	1.69	2.48	4.2	1.7m @ 2.5 g/t
	RRD25155								48.57	49.12	0.55	1.14	0.6	0.6m @ 1.1 g/t
	RRD25155								68.84	69.35	0.51	3.60	1.8	0.5m @ 3.6 g/t
	RRD25155								98.35	99.16	0.81	1.02	0.8	0.8m @ 1.0 g/t
	RRD25155								105.00	106.97	1.97	2.52	5.0	2.0m @ 2.5 g/t
	RRD25155								118.64	119.08	0.44	1.66	0.7	0.4m @ 1.7 g/t
	RRD25155								195.42	196.49	1.07	8.29	8.9	1.1m @ 8.3 g/t
	RRD25155								Incl 196.08	196.49	0.41	10.90	4.5	0.4m @ 10.9 g/t
RIVERINA	RRD25156	6706440	264631	180	251	-55	285	UGD	2.00	6.00	4.00	1.46	5.8	4.0m @ 1.5 g/t
	RRD25156								14.00	15.00	1.00	3.68	3.7	1.0m @ 3.7 g/t
	RRD25156								57.85	58.35	0.50	1.17	0.6	0.5m @ 1.2 g/t
	RRD25156								81.00	82.00	1.00	1.45	1.5	1.0m @ 1.5 g/t
	RRD25156								**85.00**	**90.18**	**5.18**	**2.37**	**12.3**	**5.2m @ 2.4 g/t**
	RRD25156								Incl 89.88	90.18	0.30	19.67	5.9	0.3m @ 19.7 g/t
	RRD25156								**199.38**	**199.76**	**0.38**	**40.01**	**15.2**	**0.4m @ 40.0**
	RRD25156								208.20	208.88	0.68	2.60	1.8	0.7m @ 2.6 g/t
	RRD25156								218.76	219.40	0.64	4.34	2.8	0.6m @ 4.3 g/t
RIVERINA	RRD25157	6706439	264631	180	224	-45	279	UGD	**2.00**	**3.50**	**1.50**	**6.78**	**10.2**	**1.5m @ 6.8 g/t**
	RRD25157								Incl 3.00	3.50	0.50	15.81	7.9	0.5m @ 15.8 g/t
	RRD25157								7.09	7.51	0.42	1.17	0.5	0.4m @ 1.2 g/t
	RRD25157								15.97	16.27	0.30	1.58	0.5	0.3m @ 1.6 g/t
	RRD25157								30.00	32.00	2.00	3.63	7.3	2.0m @ 3.6 g/t
	RRD25157								63.28	64.03	0.75	1.32	1.0	0.8m @ 1.3 g/t
	RRD25157								98.00	99.28	1.28	2.25	2.9	1.3m @ 2.3 g/t
	RRD25157								124.21	124.95	0.74	1.84	1.4	0.7m @ 1.8 g/t
	RRD25157								166.56	166.86	0.30	4.94	1.5	0.3m @ 4.9 g/t
	RRD25157								189.00	190.00	1.00	8.31	8.3	1.0m @ 8.3 g/t
	RRD25157								210.09	210.55	0.46	4.09	1.9	0.5m @ 4.1 g/t
	RRD25157								221.72	222.54	0.82	1.37	1.1	0.8m @ 1.4 g/t
RIVERINA	RRD25158	6706439	264631	180	231	-52	291	UGD	135.64	136.10	0.46	1.05	0.5	0.5m @ 1.1 g/t
	RRD25158								227.50	227.84	0.34	1.81	0.6	0.3m @ 1.8 g/t
	RRD25158								**240.10**	**241.25**	**1.15**	**28.37**	**32.6**	**1.2m @ 28.4 g/t**
	RRD25158								**Incl 240.10**	**240.95**	**0.85**	**34.97**	**29.7**	**0.9m @ 35.0**
RIVERINA	RRD25159	6706420	264636	179	223	-47	305	UGD	10.08	12.80	2.72	1.88	5.1	2.7m @ 1.9 g/t
	RRD25159								25.48	26.00	0.52	1.24	0.6	0.5m @ 1.2 g/t
	RRD25159								39.60	41.77	2.17	2.04	4.4	2.2m @ 2.0 g/t
	RRD25159								80.70	81.36	0.66	2.08	1.4	0.7m @ 2.1 g/t
	RRD25159								141.70	142.88	1.18	1.51	1.8	1.2m @ 1.5 g/t
	RRD25159								196.00	197.00	1.00	1.02	1.0	1.0m @ 1.0 g/t

For personal use only

Project	Hole ID	MGA North	MGA East	RL	Azi	Dip	End Depth	Hole Type	Depth From	Depth To	Interval	Grade	Gram Metres	Au g/t interval
	RRD25159								215.31	216.00	0.69	4.60	3.2	0.7m @ 4.6 g/t
	RRD25159								235.72	237.07	1.35	1.97	2.7	1.4m @ 2.0 g/t
	RRD25159								245.46	245.76	0.30	1.35	0.4	0.3m @ 1.4 g/t
RIVERINA	RRD25160	6706440	264631	180	240	-58	294	UGD	**2.00**	**4.58**	**2.58**	**4.15**	**10.7**	**2.6m @ 4.1 g/t**
	RRD25160								Incl 4.28	4.58	0.30	20.69	6.2	0.3m @ 20.7 g/t
	RRD25160								14.27	14.67	0.40	1.63	0.7	0.4m @ 1.6 g/t
	RRD25160								25.86	26.26	0.40	1.93	0.8	0.4m @ 1.9 g/t
	RRD25160								32.00	34.16	2.16	2.57	5.5	2.2m @ 2.6 g/t
	RRD25160								36.90	37.26	0.36	7.05	2.5	0.4m @ 7.1 g/t
	RRD25160								70.70	71.00	0.30	2.82	0.8	0.3m @ 2.8 g/t
	RRD25160								88.92	95.00	6.08	1.06	6.5	6.1m @ 1.1 g/t
	RRD25160								97.00	98.00	1.00	1.66	1.7	1.0m @ 1.7 g/t
	RRD25160								127.75	128.12	0.37	2.38	0.9	0.4m @ 2.4 g/t
	RRD25160								168.00	168.70	0.70	3.88	2.7	0.7m @ 3.9 g/t
	RRD25160								179.44	179.74	0.30	1.13	0.3	0.3m @ 1.1 g/t
	RRD25160								223.00	224.00	1.00	1.69	1.7	1.0m @ 1.7 g/t
	RRD25160								230.00	232.61	2.61	1.03	2.7	2.6m @ 1.0 g/t
	RRD25160								247.00	248.00	1.00	5.66	5.7	1.0m @ 5.7 g/t
	RRD25160								261.12	262.26	1.14	3.43	3.9	1.1m @ 3.4 g/t
RIVERINA	RRD25161	6706419	264636	179	217	-48	474	UGD	11.46	14.00	2.54	1.95	5.0	2.5m @ 1.9 g/t
	RRD25161								46.00	48.60	2.60	1.05	2.7	2.6m @ 1.1 g/t
	RRD25161								53.85	54.15	0.30	1.09	0.3	0.3m @ 1.1 g/t
	RRD25161								**97.00**	**98.46**	**1.46**	**7.26**	**10.6**	**1.5m @ 7.3 g/t**
	RRD25161								Incl 98.00	98.46	0.46	20.03	9.2	0.5m @ 20.0 g/t
	RRD25161								129.60	132.50	2.90	1.33	3.9	2.9m @ 1.3 g/t
	RRD25161								226.00	227.00	1.00	1.34	1.3	1.0m @ 1.3 g/t
	RRD25161								245.80	246.31	0.51	6.21	3.2	0.5m @ 6.2 g/t
	RRD25161								251.00	252.00	1.00	1.03	1.0	1.0m @ 1.0 g/t
	RRD25161								256.70	257.00	0.30	1.55	0.5	0.3m @ 1.6 g/t
	RRD25161								261.35	262.00	0.65	5.62	3.7	0.7m @ 5.6 g/t
RIVERINA	RRD25162	6706438	264632	181	188	-39	561	UGD	**22.00**	**26.20**	**4.20**	**4.78**	**20.1**	**4.2m @ 4.8 g/t**
	RRD25162								Incl 22.65	23.00	0.35	11.64	4.1	0.4m @ 11.6 g/t
	RRD25162								**Incl 25.60**	**26.20**	**0.60**	**19.14**	**11.5**	**0.6m @ 19.1 g/t**
	RRD25162								131.00	132.00	1.00	7.37	7.4	1.0m @ 7.4 g/t
	RRD25162								258.00	258.65	0.65	1.38	0.9	0.7m @ 1.4 g/t
	RRD25162								369.00	370.00	1.00	3.38	3.4	1.0m @ 3.4 g/t
RIVERINA	RRD25174	6706680	264633	185	286	-22	239	UGD	2.53	3.86	1.33	2.65	3.5	1.3m @ 2.6 g/t
	RRD25174								9.00	11.00	2.00	1.10	2.2	2.0m @ 1.1 g/t
	RRD25174								15.00	16.00	1.00	3.45	3.5	1.0m @ 3.5 g/t
	RRD25174								34.00	35.00	1.00	2.38	2.4	1.0m @ 2.4 g/t
	RRD25174								51.00	51.76	0.76	6.04	4.6	0.8m @ 6.0 g/t
	RRD25174								53.87	54.17	0.30	2.22	0.7	0.3m @ 2.2 g/t
	RRD25174								63.00	63.66	0.66	3.59	2.4	0.7m @ 3.6 g/t
	RRD25174								80.22	80.52	0.30	7.84	2.4	0.3m @ 7.8 g/t
	RRD25174								103.80	104.10	0.30	1.76	0.5	0.3m @ 1.8 g/t
	RRD25174								119.75	121.00	1.25	1.27	1.6	1.3m @ 1.3 g/t
	RRD25174								136.30	136.63	0.33	1.21	0.4	0.3m @ 1.2 g/t
	RRD25174								148.89	149.40	0.51	2.32	1.2	0.5m @ 2.3 g/t
	RRD25174								173.76	174.23	0.47	3.26	1.5	0.5m @ 3.3 g/t
	RRD25174								182.00	182.97	0.97	4.20	4.1	1.0m @ 4.2 g/t
RIVERINA	RRD25175	6706681	264634	185	293	-27	260	UGD	17.00	18.38	1.38	3.75	5.2	1.4m @ 3.7 g/t
	RRD25175								Incl 18.00	18.38	0.38	11.60	4.4	0.4m @ 11.6 g/t
	RRD25175								34.00	35.00	1.00	1.04	1.0	1.0m @ 1.0 g/t
	RRD25175								53.09	55.30	2.21	2.35	5.2	2.2m @ 2.3 g/t
	RRD25175								57.97	61.48	3.51	1.56	5.5	3.5m @ 1.6 g/t
	RRD25175								67.35	67.74	0.39	18.48	7.2	0.4m @ 18.5 g/t
	RRD25175								84.14	84.68	0.54	12.72	6.9	0.5m @ 12.7 g/t
	RRD25175								132.84	133.28	0.44	1.62	0.7	0.4m @ 1.6 g/t
	RRD25175								197.72	198.59	0.87	9.67	8.4	0.9m @ 9.7 g/t
	RRD25175								200.90	201.20	0.30	16.77	5.0	0.3m @ 16.8 g/t
RIVERINA	RRD25177	6706686	264635	184	310	-20	326	UGD	3.00	4.00	1.00	1.23	1.2	1.0m @ 1.2 g/t
	RRD25177								12.20	13.18	0.98	1.11	1.1	1.0m @ 1.1 g/t
	RRD25177								18.57	19.00	0.43	3.60	1.5	0.4m @ 3.6 g/t
	RRD25177								24.00	25.00	1.00	1.53	1.5	1.0m @ 1.5 g/t
	RRD25177								27.00	28.00	1.00	1.50	1.5	1.0m @ 1.5 g/t
	RRD25177								75.00	75.30	0.30	1.44	0.4	0.3m @ 1.4 g/t
	RRD25177								78.15	78.70	0.55	1.60	0.9	0.6m @ 1.6 g/t
	RRD25177								86.17	87.04	0.87	2.31	2.0	0.9m @ 2.3 g/t

For personal use only

Project	Hole ID	MGA North	MGA East	RL	Azi	Dip	End Depth	Hole Type	Depth From	Depth To	Interval	Grade	Gram Metres	Au g/t interval
	RRD25177								96.40	96.70	0.30	3.74	1.1	0.3m @ 3.7 g/t
	RRD25177								252.60	254.62	2.02	1.74	3.5	2.0m @ 1.7 g/t
	RRD25177								289.00	289.80	0.80	1.79	1.4	0.8m @ 1.8 g/t
RIVERINA	RRD25178	6706680	264633	185	279	-29	238	UGD	151.00	151.47	0.47	1.05	0.5	0.5m @ 1.1 g/t
	RRD25178								156.42	156.72	0.30	2.02	0.6	0.3m @ 2.0 g/t
	RRD25178								176.96	177.50	0.54	1.27	0.7	0.5m @ 1.3 g/t
	RRD25178								179.60	180.00	0.40	5.22	2.1	0.4m @ 5.2 g/t
	RRD25178								185.96	187.40	1.44	1.36	2.0	1.4m @ 1.4 g/t
	RRD25178								227.67	228.21	0.54	2.80	1.5	0.5m @ 2.8 g/t
RIVERINA	RRD25179	6706680	264634	185	287	-34	259	UGD	2.93	3.44	0.51	2.72	1.4	0.5m @ 2.7 g/t
	RRD25179								17.50	19.00	1.50	4.35	6.5	1.5m @ 4.3 g/t
	RRD25179								55.50	56.39	0.89	9.36	8.3	0.9m @ 9.4 g/t
	RRD25179								59.11	62.58	3.47	1.14	4.0	3.5m @ 1.1 g/t
	RRD25179								68.60	69.10	0.50	1.16	0.6	0.5m @ 1.2 g/t
	RRD25179								69.73	70.10	0.37	1.36	0.5	0.4m @ 1.4 g/t
	RRD25179								87.05	89.62	2.57	1.06	2.7	2.6m @ 1.1 g/t
	RRD25179								96.43	96.84	0.41	1.56	0.6	0.4m @ 1.6 g/t
	RRD25179								137.15	137.73	0.58	1.34	0.8	0.6m @ 1.3 g/t
	RRD25179								197.40	197.78	0.38	2.53	1.0	0.4m @ 2.5 g/t
	RRD25179								**203.90**	**206.92**	**3.02**	**4.36**	**13.2**	**3.0m @ 4.4 g/t**
	RRD25179								Incl 203.90	204.39	0.49	15.89	7.8	0.5m @ 15.9 g/t
RIVERINA	RRD25180	6706686	264634	184	297	-31	293	UGD	11.00	12.00	1.00	2.04	2.0	1.0m @ 2.0 g/t
	RRD25180								20.00	25.00	5.00	1.70	8.5	5.0m @ 1.7 g/t
	RRD25180								**65.00**	**67.00**	**2.00**	**5.25**	**10.5**	**2.0m @ 5.3 g/t**
	RRD25180								Incl 65.61	66.00	0.39	14.65	5.7	0.4m @ 14.7 g/t
	RRD25180								**89.35**	**89.80**	**0.45**	**41.18**	**18.5**	**0.5m @ 41.2 g/t**
	RRD25180								184.00	185.00	1.00	5.17	5.2	1.0m @ 5.2 g/t
	RRD25180								219.23	222.50	3.27	2.83	9.3	3.3m @ 2.8 g/t
RIVERINA	RRD25181	6706686	264634	184	306	-27	311	UGD	12.00	14.00	2.00	3.58	7.2	2.0m @ 3.6 g/t
	RRD25181								18.00	19.00	1.00	1.00	1.0	1.0m @ 1.0 g/t
	RRD25181								25.00	26.00	1.00	1.38	1.4	1.0m @ 1.4 g/t
	RRD25181								62.70	63.30	0.60	2.02	1.2	0.6m @ 2.0 g/t
	RRD25181								69.00	70.00	1.00	4.79	4.8	1.0m @ 4.8 g/t
	RRD25181								79.00	80.00	1.00	1.36	1.4	1.0m @ 1.4 g/t
	RRD25181								**94.00**	**96.40**	**2.40**	**23.33**	**56.0**	**2.4m @ 23.3 g/t**
	RRD25181								**Incl 94.70**	**95.30**	**0.60**	**89.88**	**53.9**	**0.6m @ 89.9 g/t**
	RRD25181								243.30	244.90	1.60	1.55	2.5	1.6m @ 1.6 g/t
RIVERINA	RRD25182	6706686	264634	184	310	-28	354	UGD	3.00	4.00	1.00	1.12	1.1	1.0m @ 1.1 g/t
	RRD25182								19.39	20.46	1.07	1.93	2.1	1.1m @ 1.9 g/t
	RRD25182								37.00	37.62	0.62	7.52	4.7	0.6m @ 7.5 g/t
	RRD25182								**100.33**	**102.12**	**1.79**	**15.21**	**27.2**	**1.8m @ 15.2 g/t**
	RRD25182								**Incl 101.35**	**101.70**	**0.35**	**61.08**	**21.4**	**0.4m @ 61.1 g/t**
	RRD25182								130.91	131.33	0.42	22.37	9.4	0.4m @ 22.4 g/t
	RRD25182								134.00	135.00	1.00	8.89	8.9	1.0m @ 8.9 g/t
	RRD25182								141.08	141.99	0.91	1.26	1.1	0.9m @ 1.3 g/t
	RRD25182								163.61	164.10	0.49	2.87	1.4	0.5m @ 2.9 g/t
	RRD25182								189.69	190.30	0.61	2.54	1.5	0.6m @ 2.5 g/t
RIVERINA	RRD25187	6706686	264635	184	302	-34	323	UGD	2.00	6.00	4.00	1.62	6.5	4.0m @ 1.6 g/t
	RRD25187								66.00	68.00	2.00	4.77	9.5	2.0m @ 4.8 g/t
	RRD25187								70.20	70.50	0.30	12.71	3.8	0.3m @ 12.7 g/t
	RRD25187								94.00	95.37	1.37	2.29	3.1	1.4m @ 2.3 g/t
	RRD25187								177.00	178.00	1.00	1.26	1.3	1.0m @ 1.3 g/t
	RRD25187								186.00	187.00	1.00	2.61	2.6	1.0m @ 2.6 g/t
	RRD25187								193.00	194.00	1.00	5.38	5.4	1.0m @ 5.4 g/t
	RRD25187								**244.00**	**245.68**	**1.68**	**6.03**	**10.1**	**1.7m @ 6.0 g/t**
	RRD25187								299.45	299.75	0.30	5.42	1.6	0.3m @ 5.4 g/t
RIVERINA	RRD25190A	6706680	264634	184	276	-56	311	UGD	2.00	2.63	0.63	1.42	0.9	0.6m @ 1.4 g/t
	RRD25190A								4.93	5.79	0.86	1.84	1.6	0.9m @ 1.8 g/t
	RRD25190A								20.00	21.00	1.00	1.06	1.1	1.0m @ 1.1 g/t
	RRD25190A								23.00	23.92	0.92	1.01	0.9	0.9m @ 1.0 g/t
	RRD25190A								109.05	110.00	0.95	2.72	2.6	1.0m @ 2.7 g/t
	RRD25190A								175.41	176.00	0.59	2.73	1.6	0.6m @ 2.7 g/t
	RRD25190A								189.25	190.00	0.75	10.56	7.9	0.8m @ 10.6 g/t
	RRD25190A								217.69	218.19	0.50	1.01	0.5	0.5m @ 1.0 g/t
	RRD25190A								273.10	273.56	0.46	7.59	3.5	0.5m @ 7.6 g/t
RIVERINA	RRD25191	6706680	264633	184	287	-51	338	UGD	4.63	5.00	0.37	3.61	1.3	0.4m @ 3.6 g/t
	RRD25191								**70.45**	**77.00**	**6.55**	**1.79**	**11.7**	**6.6m @ 1.8 g/t**
	RRD25191								Incl 70.45	70.75	0.30	15.05	4.5	0.3m @ 15.1 g/t

For personal use only

Project	Hole ID	MGA North	MGA East	RL	Azi	Dip	End Depth	Hole Type	Depth From	Depth To	Interval	Grade	Gram Metres	Au g/t interval
	RRD25191								84.57	84.87	0.30	1.28	0.4	0.3m @ 1.3 g/t
	RRD25191								103.33	105.61	2.28	2.56	5.8	2.3m @ 2.6 g/t
	RRD25191								180.40	181.76	1.36	2.97	4.0	1.4m @ 3.0 g/t
	RRD25191								212.65	212.95	0.30	1.17	0.4	0.3m @ 1.2 g/t
	RRD25191								277.00	278.40	1.40	1.63	2.3	1.4m @ 1.6 g/t
RIVERINA	RRD25194	6706686	264635	184	303	-41	351	UGD	**2.00**	**6.00**	**4.00**	**3.53**	**14.1**	**4.0m @ 3.5 g/t**
	RRD25194								13.60	13.91	0.31	2.27	0.7	0.3m @ 2.3 g/t
	RRD25194								27.00	28.00	1.00	1.34	1.3	1.0m @ 1.3 g/t
	RRD25194								30.74	31.13	0.39	1.20	0.5	0.4m @ 1.2 g/t
	RRD25194								70.00	70.94	0.94	1.19	1.1	0.9m @ 1.2 g/t
	RRD25194								73.91	74.46	0.55	1.71	0.9	0.6m @ 1.7 g/t
	RRD25194								100.89	102.90	2.01	2.89	5.8	2.0m @ 2.9 g/t
	RRD25194								131.00	132.00	1.00	1.41	1.4	1.0m @ 1.4 g/t
	RRD25194								175.25	177.00	1.75	1.10	1.9	1.8m @ 1.1 g/t
	RRD25194								182.00	183.00	1.00	3.94	3.9	1.0m @ 3.9 g/t
	RRD25194								214.00	215.00	1.00	1.09	1.1	1.0m @ 1.1 g/t
RIVERINA	RRD25262	6706437	264632	180	291	-50	255	UGD	3.40	5.00	1.60	1.67	2.7	1.6m @ 1.7 g/t
	RRD25262								26.00	28.00	2.00	1.43	2.9	2.0m @ 1.4 g/t
	RRD25262								**52.00**	**52.70**	**0.70**	**16.25**	**11.4**	**0.7m @ 16.3 g/t**
	RRD25262								73.00	74.00	1.00	2.07	2.1	1.0m @ 2.1 g/t
	RRD25262								78.00	79.00	1.00	2.73	2.7	1.0m @ 2.7 g/t
	RRD25262								82.35	82.65	0.30	3.62	1.1	0.3m @ 3.6 g/t
	RRD25262								112.00	113.00	1.00	1.73	1.7	1.0m @ 1.7 g/t
	RRD25262								142.00	143.00	1.00	2.30	2.3	1.0m @ 2.3 g/t
	RRD25262								155.55	156.10	0.55	4.68	2.6	0.6m @ 4.7 g/t
	RRD25262								**168.00**	**169.00**	**1.00**	**72.28**	**72.3**	**1.0m @ 72.3 g/t**
	RRD25262								196.00	197.00	1.00	1.01	1.0	1.0m @ 1.0 g/t
	RRD25262								**217.00**	**217.65**	**0.65**	**18.27**	**11.9**	**0.7m @ 18.3 g/t**
	RRD25262								**Incl 217.00**	**217.35**	**0.35**	**29.62**	**10.4**	**0.4m @ 29.6 g/t**
	RRD25262								**217.70**	**218.35**	**0.65**	**27.51**	**17.9**	**0.7m @ 27.5 g/t**
	RRD25262								**Incl 217.70**	**218.05**	**0.35**	**48.58**	**17.0**	**0.4m @ 48.6 g/t**
	RRD25262								**228.56**	**232.00**	**3.44**	**51.73**	**178.0**	**3.4m @ 51.7 g/t**
	RRD25262								**Incl 229.30**	**230.30**	**1.00**	**172.38**	**172.4**	**1.0m @ 172.4**
RIVERINA	RRD25265	6706436	264632	180	283	-55	273	UGD	3.55	6.00	2.45	2.11	5.2	2.5m @ 2.1 g/t
	RRD25265								28.00	30.00	2.00	2.32	4.6	2.0m @ 2.3 g/t
	RRD25265								**57.50**	**59.20**	**1.70**	**27.98**	**47.6**	**1.7m @ 28.0 g/t**
	RRD25265								**Incl 57.50**	**57.86**	**0.36**	**119.00**	**42.8**	**0.4m @ 119.0**
	RRD25265								86.00	87.00	1.00	1.17	1.2	1.0m @ 1.2 g/t
	RRD25265								122.00	123.00	1.00	2.20	2.2	1.0m @ 2.2 g/t
	RRD25265								166.70	167.65	0.95	7.67	7.3	1.0m @ 7.7 g/t
	RRD25265								Incl 167.10	167.65	0.55	10.00	5.5	0.6m @ 10.0 g/t
	RRD25265								196.00	197.00	1.00	4.85	4.9	1.0m @ 4.9 g/t
	RRD25265								214.00	218.00	4.00	1.35	5.4	4.0m @ 1.4 g/t
	RRD25265								222.00	223.00	1.00	1.10	1.1	1.0m @ 1.1 g/t
	RRD25265								**233.85**	**235.10**	**1.25**	**13.57**	**17.0**	**1.3m @ 13.6 g/t**
	RRD25265								**Incl 234.30**	**235.10**	**0.80**	**19.12**	**15.3**	**0.8m @ 19.1 g/t**
	RRD25265								247.05	247.80	0.75	9.65	7.2	0.8m @ 9.7 g/t
	RRD25265								Incl 247.05	247.45	0.40	10.40	4.2	0.4m @ 10.4 g/t
RIVERINA	RRD25268	6706436	264632	180	269	-54	246	UGD	4.00	4.65	0.65	2.11	1.4	0.7m @ 2.1 g/t
	RRD25268								12.85	13.15	0.30	1.26	0.4	0.3m @ 1.3 g/t
	RRD25268								26.00	27.00	1.00	1.16	1.2	1.0m @ 1.2 g/t
	RRD25268								72.77	73.77	1.00	1.37	1.4	1.0m @ 1.4 g/t
	RRD25268								76.00	77.00	1.00	1.30	1.3	1.0m @ 1.3 g/t
	RRD25268								83.00	84.00	1.00	1.18	1.2	1.0m @ 1.2 g/t
	RRD25268								149.75	150.35	0.60	3.62	2.2	0.6m @ 3.6 g/t
	RRD25268								164.00	165.00	1.00	1.43	1.4	1.0m @ 1.4 g/t
	RRD25268								184.00	185.00	1.00	1.09	1.1	1.0m @ 1.1 g/t
	RRD25268								**189.00**	**190.00**	**1.00**	**14.16**	**14.2**	**1.0m @ 14.2 g/t**
	RRD25268								**202.30**	**204.05**	**1.75**	**11.95**	**20.9**	**1.8m @ 11.9 g/t**
	RRD25268								**Incl 202.30**	**203.75**	**1.45**	**14.16**	**20.5**	**1.5m @ 14.2 g/t**
	RRD25268								216.00	217.05	1.05	9.10	9.6	1.1m @ 9.1 g/t
	RRD25268								Incl 216.30	216.75	0.45	18.10	8.1	0.5m @ 18.1 g/t
	RRD25268								223.00	223.30	0.30	1.20	0.4	0.3m @ 1.2 g/t
RIVERINA	RRD25269	6706436	264632	180	271	-59	297	UGD	4.00	9.00	5.00	1.15	5.7	5.0m @ 1.1 g/t
	RRD25269								12.00	13.00	1.00	1.09	1.1	1.0m @ 1.1 g/t
	RRD25269								30.00	31.00	1.00	7.06	7.1	1.0m @ 7.1 g/t
	RRD25269								61.50	62.20	0.70	2.53	1.8	0.7m @ 2.5 g/t
	RRD25269								80.00	81.00	1.00	1.31	1.3	1.0m @ 1.3 g/t

For personal use only

Project	Hole ID	MGA North	MGA East	RL	Azi	Dip	End Depth	Hole Type	Depth From	Depth To	Interval	Grade	Gram Metres	Au g/t interval
	RRD25269								87.00	88.00	1.00	2.55	2.6	1.0m @ 2.6 g/t
	RRD25269								93.70	94.00	0.30	1.45	0.4	0.3m @ 1.5 g/t
	RRD25269								127.00	128.00	1.00	1.28	1.3	1.0m @ 1.3 g/t
	RRD25269								**175.30**	**176.10**	**0.80**	**13.50**	**10.8**	**0.8m @ 13.5 g/t**
	RRD25269								239.00	240.00	1.00	2.09	2.1	1.0m @ 2.1 g/t
	RRD25269								247.97	248.50	0.53	4.44	2.4	0.5m @ 4.4 g/t
	RRD25269								**258.20**	**259.75**	**1.55**	**21.52**	**33.4**	**1.6m @ 21.5 g/t**
	RRD25269								**Incl 258.70**	**259.75**	**1.05**	**28.20**	**29.6**	**1.1m @ 28.2 g/t**
RIVERINA	RRD25270	6706418	264637	178	266	-56	270	UGD	9.00	13.00	4.00	2.00	8.0	4.0m @ 2.0 g/t
	RRD25270								31.06	37.00	5.94	1.02	6.0	5.9m @ 1.0 g/t
	RRD25270								66.00	67.30	1.30	1.77	2.3	1.3m @ 1.8 g/t
	RRD25270								87.00	88.00	1.00	1.23	1.2	1.0m @ 1.2 g/t
	RRD25270								89.83	90.21	0.38	1.08	0.4	0.4m @ 1.1 g/t
	RRD25270								188.00	189.00	1.00	1.14	1.1	1.0m @ 1.1 g/t
	RRD25270								**212.48**	**213.43**	**0.95**	**41.33**	**39.3**	**1.0m @ 41.3 g/t**
	RRD25270								**Incl 212.78**	**213.43**	**0.65**	**59.63**	**38.8**	**0.7m @ 59.6 g/t**
	RRD25270								221.50	221.87	0.37	20.66	7.6	0.4m @ 20.7 g/t
RIVERINA	RRD25271	6706418	264637	178	254	-53	255	UGD	**8.33**	**12.00**	**3.67**	**3.90**	**14.3**	**3.7m @ 3.9 g/t**
	RRD25271								20.00	21.00	1.00	1.68	1.7	1.0m @ 1.7 g/t
	RRD25271								34.00	35.32	1.32	2.87	3.8	1.3m @ 2.9 g/t
	RRD25271								46.00	47.00	1.00	2.10	2.1	1.0m @ 2.1 g/t
	RRD25271								**83.00**	**92.10**	**9.10**	**1.28**	**11.6**	**9.1m @ 1.3 g/t**
	RRD25271								156.90	157.23	0.33	1.28	0.4	0.3m @ 1.3 g/t
	RRD25271								177.00	178.00	1.00	9.43	9.4	1.0m @ 9.4 g/t
	RRD25271								196.30	197.30	1.00	1.06	1.1	1.0m @ 1.1 g/t
	RRD25271								210.72	211.40	0.68	2.87	1.9	0.7m @ 2.9 g/t
RIVERINA	RRD25272	6706400	264638	175	251	-33	183	UGD	16.53	16.92	0.39	1.76	0.7	0.4m @ 1.8 g/t
	RRD25272								18.44	19.00	0.56	1.75	1.0	0.6m @ 1.8 g/t
	RRD25272								24.00	26.00	2.00	1.71	3.4	2.0m @ 1.7 g/t
	RRD25272								47.55	48.30	0.75	1.27	1.0	0.8m @ 1.3 g/t
	RRD25272								50.24	50.97	0.73	1.20	0.9	0.7m @ 1.2 g/t
	RRD25272								72.77	73.45	0.68	2.04	1.4	0.7m @ 2.0 g/t
	RRD25272								113.67	114.04	0.37	11.60	4.3	0.4m @ 11.6 g/t
	RRD25272								150.26	150.97	0.71	4.69	3.3	0.7m @ 4.7 g/t
RIVERINA	RRD25273	6706400	264638	176	245	-25	177	UGD	1.17	2.86	1.69	1.67	2.8	1.7m @ 1.7 g/t
	RRD25273								18.40	19.00	0.60	1.91	1.1	0.6m @ 1.9 g/t
	RRD25273								91.00	91.80	0.80	1.01	0.8	0.8m @ 1.0 g/t
	RRD25273								135.75	136.43	0.68	3.08	2.1	0.7m @ 3.1 g/t
	RRD25273								**143.97**	**144.93**	**0.96**	**164.57**	**158.0**	**1.0m @ 164.6**
RIVERINA	RRD25276	6706399	264638	175	216	-25	236	UGD	3.64	4.00	0.36	2.21	0.8	0.4m @ 2.2 g/t
	RRD25276								13.55	13.90	0.35	1.48	0.5	0.4m @ 1.5 g/t
	RRD25276								52.00	52.50	0.50	2.38	1.2	0.5m @ 2.4 g/t
	RRD25276								195.05	195.40	0.35	5.66	2.0	0.4m @ 5.7 g/t
	RRD25276								209.20	209.50	0.30	1.10	0.3	0.3m @ 1.1 g/t
RIVERINA	RRD25277	6706400	264638	175	240	-39	204	UGD	1.60	2.19	0.59	1.07	0.6	0.6m @ 1.1 g/t
	RRD25277								27.86	30.78	2.92	1.31	3.8	2.9m @ 1.3 g/t
	RRD25277								56.63	59.00	2.37	1.46	3.5	2.4m @ 1.5 g/t
	RRD25277								83.44	88.00	4.56	1.71	7.8	4.6m @ 1.7 g/t
	RRD25277								131.30	131.68	0.38	1.44	0.5	0.4m @ 1.4 g/t
	RRD25277								169.46	169.92	0.46	1.24	0.6	0.5m @ 1.2 g/t
RIVERINA	RRD25278	6706399	264638	175	222	-34	224	UGD	3.10	4.90	1.80	2.12	3.8	1.8m @ 2.1 g/t
	RRD25278								20.00	21.00	1.00	1.02	1.0	1.0m @ 1.0 g/t
	RRD25278								27.00	29.00	2.00	2.59	5.2	2.0m @ 2.6 g/t
	RRD25278								32.00	32.90	0.90	1.06	1.0	0.9m @ 1.1 g/t
	RRD25278								36.00	38.00	2.00	1.53	3.1	2.0m @ 1.5 g/t
	RRD25278								131.00	131.95	0.95	1.23	1.2	1.0m @ 1.2 g/t
	RRD25278								135.00	135.50	0.50	1.20	0.6	0.5m @ 1.2 g/t
	RRD25278								158.70	159.00	0.30	8.67	2.6	0.3m @ 8.7 g/t
	RRD25278								185.25	186.10	0.85	8.41	7.2	0.9m @ 8.4 g/t
	RRD25278								195.00	196.00	1.00	2.33	2.3	1.0m @ 2.3 g/t
RIVERINA	RRD25279	6706399	264638	175	230	-43	231	UGD	2.28	4.40	2.12	4.10	8.7	2.1m @ 4.1 g/t
	RRD25279								Incl 4.00	4.40	0.40	16.20	6.5	0.4m @ 16.2 g/t
	RRD25279								25.00	26.00	1.00	1.26	1.3	1.0m @ 1.3 g/t
	RRD25279								30.00	30.50	0.50	2.45	1.2	0.5m @ 2.5 g/t
	RRD25279								36.33	36.63	0.30	1.05	0.3	0.3m @ 1.1 g/t
	RRD25279								41.00	41.65	0.65	1.61	1.0	0.7m @ 1.6 g/t
	RRD25279								54.00	55.00	1.00	1.24	1.2	1.0m @ 1.2 g/t
	RRD25279								70.00	71.58	1.58	2.30	3.6	1.6m @ 2.3 g/t

For personal use only

Project	Hole ID	MGA North	MGA East	RL	Azi	Dip	End Depth	Hole Type	Depth From	Depth To	Interval	Grade	Gram Metres	Au g/t interval
	RRD25279								94.00	95.00	1.00	1.31	1.3	1.0m @ 1.3 g/t
	RRD25279								97.11	102.28	5.17	1.26	6.5	5.2m @ 1.3 g/t
	RRD25279								116.17	116.53	0.36	1.00	0.4	0.4m @ 1.0 g/t
	RRD25279								117.31	117.61	0.30	1.17	0.4	0.3m @ 1.2 g/t
	RRD25279								132.03	132.52	0.49	1.17	0.6	0.5m @ 1.2 g/t
	RRD25279								137.70	138.30	0.60	1.81	1.1	0.6m @ 1.8 g/t
	RRD25279								154.52	154.92	0.40	1.64	0.7	0.4m @ 1.6 g/t
	RRD25279								193.35	193.65	0.30	6.10	1.8	0.3m @ 6.1 g/t
RIVERINA	RRD25280	6706399	264638	175	214	-34	272	UGD	203.57	204.23	0.66	6.15	4.1	0.7m @ 6.2 g/t
	RRD25280								207.90	208.25	0.35	3.80	1.3	0.4m @ 3.8 g/t
	RRD25280								211.75	212.40	0.65	1.20	0.8	0.7m @ 1.2 g/t
	RRD25280								230.00	231.00	1.00	2.62	2.6	1.0m @ 2.6 g/t
RIVERINA	RRD25281	6706400	264638	175	240	-50	246	UGD	26.24	26.78	0.54	1.14	0.6	0.5m @ 1.1 g/t
	RRD25281								32.48	33.00	0.52	2.05	1.1	0.5m @ 2.1 g/t
	RRD25281								35.83	37.19	1.36	2.10	2.8	1.4m @ 2.1 g/t
	RRD25281								67.52	68.07	0.55	1.06	0.6	0.6m @ 1.1 g/t
	RRD25281								68.88	69.60	0.72	1.71	1.2	0.7m @ 1.7 g/t
	RRD25281								94.08	95.04	0.96	1.64	1.6	1.0m @ 1.6 g/t
	RRD25281								103.76	104.44	0.68	2.61	1.8	0.7m @ 2.6 g/t
	RRD25281								151.90	152.24	0.34	3.19	1.1	0.3m @ 3.2 g/t
	RRD25281								178.80	179.19	0.39	1.00	0.4	0.4m @ 1.0 g/t
	RRD25281								185.44	185.81	0.37	1.28	0.5	0.4m @ 1.3 g/t
	RRD25281								187.70	188.22	0.52	1.14	0.6	0.5m @ 1.1 g/t
	RRD25281								199.63	199.94	0.31	2.27	0.7	0.3m @ 2.3 g/t
RIVERINA	RRD25282	6706399	264638	175	218	-42	260	UGD	3.35	5.00	1.65	1.27	2.1	1.7m @ 1.3 g/t
	RRD25282								36.00	38.00	2.00	4.15	8.3	2.0m @ 4.2 g/t
	RRD25282								**43.95**	**46.70**	**2.75**	**4.10**	**11.3**	**2.8m @ 4.1 g/t**
	RRD25282								Incl 44.65	45.00	0.35	22.17	7.8	0.4m @ 22.2 g/t
	RRD25282								80.00	85.00	5.00	1.48	7.4	5.0m @ 1.5 g/t
	RRD25282								117.00	117.80	0.80	1.13	0.9	0.8m @ 1.1 g/t
	RRD25282								152.20	152.50	0.30	7.08	2.1	0.3m @ 7.1 g/t
	RRD25282								196.55	196.95	0.40	1.16	0.5	0.4m @ 1.2 g/t
	RRD25282								206.00	207.00	1.00	1.24	1.2	1.0m @ 1.2 g/t
	RRD25282								215.05	216.55	1.50	6.60	9.9	1.5m @ 6.6 g/t
	RRD25282								Incl 215.60	215.90	0.30	12.88	3.9	0.3m @ 12.9 g/t
RIVERINA	RRD25283	6706400	264638	175	249	-55	270	UGD	1.54	4.51	2.97	1.40	4.2	3.0m @ 1.4 g/t
	RRD25283								10.95	11.41	0.46	1.92	0.9	0.5m @ 1.9 g/t
	RRD25283								23.88	24.32	0.44	1.81	0.8	0.4m @ 1.8 g/t
	RRD25283								27.34	27.65	0.31	1.59	0.5	0.3m @ 1.6 g/t
	RRD25283								39.00	40.48	1.48	2.92	4.3	1.5m @ 2.9 g/t
	RRD25283								75.29	75.72	0.43	2.60	1.1	0.4m @ 2.6 g/t
	RRD25283								93.80	94.58	0.78	1.48	1.2	0.8m @ 1.5 g/t
	RRD25283								99.00	100.43	1.43	1.31	1.9	1.4m @ 1.3 g/t
	RRD25283								175.11	175.46	0.35	1.10	0.4	0.4m @ 1.1 g/t
	RRD25283								199.08	199.64	0.56	2.11	1.2	0.6m @ 2.1 g/t
	RRD25283								212.87	216.00	3.13	1.87	5.9	3.1m @ 1.9 g/t
	RRD25283								231.33	232.00	0.67	1.47	1.0	0.7m @ 1.5 g/t
	RRD25283								239.64	242.18	2.54	2.98	7.6	2.5m @ 3.0 g/t
	RRD25283								Incl 239.64	240.00	0.36	16.20	5.8	0.4m @ 16.2 g/t
RIVERINA	RRD25284	6706399	264638	175	231	-52	278	UGD	2.62	4.35	1.73	2.09	3.6	1.7m @ 2.1 g/t
	RRD25284								10.00	10.50	0.50	1.21	0.6	0.5m @ 1.2 g/t
	RRD25284								22.69	23.00	0.31	2.64	0.8	0.3m @ 2.6 g/t
	RRD25284								26.90	32.00	5.10	1.74	8.9	5.1m @ 1.7 g/t
	RRD25284								43.00	45.15	2.15	2.45	5.3	2.2m @ 2.4 g/t
	RRD25284								49.51	49.81	0.30	1.28	0.4	0.3m @ 1.3 g/t
	RRD25284								57.00	59.30	2.30	1.49	3.4	2.3m @ 1.5 g/t
	RRD25284								81.41	82.01	0.60	1.44	0.9	0.6m @ 1.4 g/t
	RRD25284								108.90	109.20	0.30	1.02	0.3	0.3m @ 1.0 g/t
	RRD25284								119.70	120.00	0.30	1.03	0.3	0.3m @ 1.0 g/t
	RRD25284								178.00	178.39	0.39	1.54	0.6	0.4m @ 1.5 g/t
	RRD25284								183.77	184.07	0.30	1.17	0.4	0.3m @ 1.2 g/t
	RRD25284								200.55	201.00	0.45	1.77	0.8	0.5m @ 1.8 g/t
	RRD25284								**207.00**	**208.00**	**1.00**	**35.30**	**35.3**	**1.0m @ 35.3 g/t**
	RRD25284								232.12	233.08	0.96	6.18	5.9	1.0m @ 6.2 g/t
	RRD25284								237.75	238.71	0.96	2.19	2.1	1.0m @ 2.2 g/t
	RRD25284								242.52	242.83	0.31	1.30	0.4	0.3m @ 1.3 g/t
RIVERINA	RRD25286	6706400	264638	175	241	-58	297	UGD	1.80	4.00	2.20	1.49	3.3	2.2m @ 1.5 g/t
	RRD25286								27.75	29.59	1.84	2.14	3.9	1.8m @ 2.1 g/t

For personal use only

Project	Hole ID	MGA North	MGA East	RL	Azi	Dip	End Depth	Hole Type	Depth From	Depth To	Interval	Grade	Gram Metres	Au g/t interval
	RRD25286								40.94	41.80	0.86	2.97	2.6	0.9m @ 3.0 g/t
	RRD25286								44.24	45.00	0.76	2.73	2.1	0.8m @ 2.7 g/t
	RRD25286								105.48	106.00	0.52	1.49	0.8	0.5m @ 1.5 g/t
	RRD25286								119.08	119.70	0.62	1.50	0.9	0.6m @ 1.5 g/t
	RRD25286								137.00	138.00	1.00	4.46	4.5	1.0m @ 4.5 g/t
	RRD25286								193.03	194.80	1.77	4.86	8.6	1.8m @ 4.9 g/t
	RRD25286								220.00	220.30	0.30	2.24	0.7	0.3m @ 2.2 g/t
	RRD25286								223.42	223.73	0.31	1.25	0.4	0.3m @ 1.3 g/t
	RRD25286								232.23	232.80	0.57	2.76	1.6	0.6m @ 2.8 g/t
	RRD25286								258.95	259.25	0.30	1.03	0.3	0.3m @ 1.0 g/t
	RRD25286								260.07	260.75	0.68	1.03	0.7	0.7m @ 1.0 g/t
RIVERINA	RRD25358	6706608	264612	196	228	-59	354	UGD	**39.39**	**46.60**	**7.21**	**1.89**	**13.6**	**7.2m @ 1.9 g/t**
	RRD25358								53.51	57.00	3.49	1.07	3.7	3.5m @ 1.1 g/t
	RRD25358								59.30	59.60	0.30	31.42	9.4	0.3m @ 31.4 g/t
	RRD25358								62.35	66.00	3.65	1.73	6.3	3.7m @ 1.7 g/t
	RRD25358								72.10	72.80	0.70	1.78	1.2	0.7m @ 1.8 g/t
	RRD25358								116.15	118.00	1.85	1.53	2.8	1.9m @ 1.5 g/t
	RRD25358								**120.56**	**122.71**	**2.15**	**5.15**	**11.1**	**2.2m @ 5.1 g/t**
	RRD25358								Incl 122.26	122.71	0.45	14.77	6.6	0.5m @ 14.8 g/t
	RRD25358								154.67	155.01	0.34	1.07	0.4	0.3m @ 1.1 g/t
	RRD25358								**163.48**	**163.88**	**0.40**	**46.88**	**18.8**	**0.4m @ 46.9 g/t**
	RRD25358								183.11	183.41	0.30	3.73	1.1	0.3m @ 3.7 g/t
	RRD25358								192.88	193.18	0.30	2.10	0.6	0.3m @ 2.1 g/t
	RRD25358								205.49	205.83	0.34	5.48	1.9	0.3m @ 5.5 g/t
	RRD25358								241.60	242.00	0.40	1.31	0.5	0.4m @ 1.3 g/t
	RRD25358								251.81	252.20	0.39	1.64	0.6	0.4m @ 1.6 g/t
	RRD25358								284.00	285.42	1.42	1.26	1.8	1.4m @ 1.3 g/t
	RRD25358								**294.98**	**298.90**	**3.92**	**3.77**	**14.8**	**3.9m @ 3.8 g/t**
	RRD25358								Incl 298.60	298.90	0.30	13.52	4.1	0.3m @ 13.5 g/t
	RRD25358								302.84	303.45	0.61	1.42	0.9	0.6m @ 1.4 g/t
RIVERINA	RRD25359	6706609	264610	196	244	-64	341	UGD	21.47	23.40	1.93	3.30	6.4	1.9m @ 3.3 g/t
	RRD25359								34.27	42.45	8.18	1.09	8.9	8.2m @ 1.1 g/t
	RRD25359								47.90	48.20	0.30	1.33	0.4	0.3m @ 1.3 g/t
	RRD25359								51.82	53.90	2.08	1.51	3.1	2.1m @ 1.5 g/t
	RRD25359								56.00	59.38	3.38	2.51	8.5	3.4m @ 2.5 g/t
	RRD25359								109.45	110.70	1.25	7.07	8.8	1.3m @ 7.1 g/t
	RRD25359								Incl 109.45	109.85	0.40	14.61	5.8	0.4m @ 14.6 g/t
	RRD25359								188.30	188.60	0.30	33.02	9.9	0.3m @ 33.0 g/t
	RRD25359								194.45	196.00	1.55	1.89	2.9	1.6m @ 1.9 g/t
	RRD25359								273.00	274.00	1.00	4.56	4.6	1.0m @ 4.6 g/t
	RRD25359								287.40	290.20	2.80	3.56	10.0	2.8m @ 3.6 g/t
	RRD25359								Incl 289.70	290.20	0.50	14.09	7.0	0.5m @ 14.1 g/t
	RRD25359								301.35	302.65	1.30	1.25	1.6	1.3m @ 1.2 g/t
RIVERINA	RRD25360	6706630	264638	191	260	-59	345	UGD	13.25	13.55	0.30	3.15	0.9	0.3m @ 3.2 g/t
	RRD25360								30.00	31.00	1.00	2.44	2.4	1.0m @ 2.4 g/t
	RRD25360								**63.00**	**68.00**	**5.00**	**6.28**	**31.4**	**5.0m @ 6.3 g/t**
	RRD25360								**Incl 63.00**	**65.00**	**2.00**	**14.69**	**29.4**	**2.0m @ 14.7 g/t**
	RRD25360								80.70	83.00	2.30	1.45	3.3	2.3m @ 1.5 g/t
	RRD25360								89.56	89.90	0.34	8.72	3.0	0.3m @ 8.7 g/t
	RRD25360								91.98	92.30	0.32	2.26	0.7	0.3m @ 2.3 g/t
	RRD25360								97.40	100.00	2.60	1.02	2.7	2.6m @ 1.0 g/t
	RRD25360								129.00	130.18	1.18	4.97	5.9	1.2m @ 5.0 g/t
	RRD25360								208.40	211.12	2.72	2.29	6.2	2.7m @ 2.3 g/t
	RRD25360								220.00	221.00	1.00	1.54	1.5	1.0m @ 1.5 g/t
	RRD25360								289.13	290.18	1.05	4.75	5.0	1.1m @ 4.8 g/t
RIVERINA	RRD25361	6706608	264612	196	221	-57	383	UGD	**41.90**	**52.16**	**10.26**	**1.08**	**11.0**	**10.3m @ 1.1 g/t**
	RRD25361								55.18	55.48	0.30	1.76	0.5	0.3m @ 1.8 g/t
	RRD25361								59.00	60.40	1.40	2.15	3.0	1.4m @ 2.1 g/t
	RRD25361								**66.72**	**70.85**	**4.13**	**2.54**	**10.5**	**4.1m @ 2.5 g/t**
	RRD25361								Incl 66.72	67.05	0.33	12.70	4.2	0.3m @ 12.7 g/t
	RRD25361								75.00	76.00	1.00	1.06	1.1	1.0m @ 1.1 g/t
	RRD25361								76.95	77.31	0.36	1.12	0.4	0.4m @ 1.1 g/t
	RRD25361								89.00	90.00	1.00	2.47	2.5	1.0m @ 2.5 g/t
	RRD25361								116.00	116.30	0.30	1.59	0.5	0.3m @ 1.6 g/t
	RRD25361								**125.46**	**130.30**	**4.84**	**3.10**	**15.0**	**4.8m @ 3.1 g/t**
	RRD25361								Incl 128.70	129.00	0.30	24.56	7.4	0.3m @ 24.6 g/t
	RRD25361								202.78	203.52	0.74	4.80	3.6	0.7m @ 4.8 g/t
	RRD25361								257.00	257.32	0.32	6.10	2.0	0.3m @ 6.1 g/t

For personal use only

Project	Hole ID	MGA North	MGA East	RL	Azi	Dip	End Depth	Hole Type	Depth From	Depth To	Interval	Grade	Gram Metres	Au g/t interval
	RRD25361								272.90	274.32	1.42	1.47	2.1	1.4m @ 1.5 g/t
	RRD25361								**291.09**	**292.77**	**1.68**	**10.28**	**17.3**	**1.7m @ 10.3 g/t**
	RRD25361								**Incl 291.09**	**292.47**	**1.38**	**12.19**	**16.8**	**1.4m @ 12.2 g/t**
	RRD25361								**307.54**	**308.48**	**0.94**	**111.97**	**105.3**	**0.9m @ 112.0**
	RRD25361								**Incl 307.54**	**308.00**	**0.46**	**220.00**	**101.2**	**0.5m @ 220.0**
RIVERINA	RRD25362	6706609	264611	196	234	-63	375	UGD	37.45	40.59	3.14	2.86	9.0	3.1m @ 2.9 g/t
	RRD25362								44.00	44.75	0.75	1.06	0.8	0.8m @ 1.1 g/t
	RRD25362								50.66	51.01	0.35	2.15	0.8	0.4m @ 2.2 g/t
	RRD25362								53.90	54.20	0.30	4.94	1.5	0.3m @ 4.9 g/t
	RRD25362								56.85	57.15	0.30	24.62	7.4	0.3m @ 24.6 g/t
	RRD25362								59.66	61.55	1.89	3.68	6.9	1.9m @ 3.7 g/t
	RRD25362								Incl 60.30	60.61	0.31	10.68	3.3	0.3m @ 10.7 g/t
	RRD25362								64.50	65.00	0.50	1.15	0.6	0.5m @ 1.2 g/t
	RRD25362								70.93	72.00	1.07	3.61	3.9	1.1m @ 3.6 g/t
	RRD25362								116.41	118.37	1.96	3.66	7.2	2.0m @ 3.7 g/t
	RRD25362								Incl 117.42	117.72	0.30	14.59	4.4	0.3m @ 14.6 g/t
	RRD25362								167.77	168.07	0.30	7.40	2.2	0.3m @ 7.4 g/t
	RRD25362								208.56	209.77	1.21	2.09	2.5	1.2m @ 2.1 g/t
	RRD25362								239.00	240.00	1.00	1.45	1.5	1.0m @ 1.5 g/t
	RRD25362								243.00	244.00	1.00	1.73	1.7	1.0m @ 1.7 g/t
	RRD25362								265.64	266.00	0.36	1.17	0.4	0.4m @ 1.2 g/t
	RRD25362								**299.65**	**303.00**	**3.35**	**9.06**	**30.3**	**3.4m @ 9.1 g/t**
	RRD25362								**Incl 300.18**	**300.80**	**0.62**	**41.56**	**25.8**	**0.6m @ 41.6 g/t**
	RRD25362								308.90	309.85	0.95	2.80	2.7	1.0m @ 2.8 g/t
	RRD25362								323.00	324.80	1.80	1.15	2.1	1.8m @ 1.2 g/t
RIVERINA	RRD25363	6706630	264638	191	250	-61	381	UGD	**38.00**	**41.00**	**3.00**	**11.96**	**35.9**	**3.0m @ 12.0**
	RRD25363								**Incl 39.00**	**40.00**	**1.00**	**27.16**	**27.2**	**1.0m @ 27.2 g/t**
	RRD25363								67.00	68.00	1.00	2.35	2.4	1.0m @ 2.4 g/t
	RRD25363								99.55	99.80	0.25	5.02	1.3	0.3m @ 5.0 g/t
	RRD25363								**104.25**	**104.45**	**0.20**	**173.00**	**34.6**	**0.2m @ 173.0**
	RRD25363								107.00	108.00	1.00	1.94	1.9	1.0m @ 1.9 g/t
	RRD25363								140.30	143.00	2.70	2.29	6.2	2.7m @ 2.3 g/t
	RRD25363								213.00	213.30	0.30	1.17	0.4	0.3m @ 1.2 g/t
	RRD25363								214.91	215.34	0.43	2.23	1.0	0.4m @ 2.2 g/t
	RRD25363								231.84	233.00	1.16	3.14	3.6	1.2m @ 3.1 g/t
	RRD25363								258.00	259.00	1.00	1.01	1.0	1.0m @ 1.0 g/t
	RRD25363								271.00	273.00	2.00	1.69	3.4	2.0m @ 1.7 g/t
	RRD25363								314.62	315.15	0.53	1.35	0.7	0.5m @ 1.4 g/t
	RRD25363								317.30	317.80	0.50	1.44	0.7	0.5m @ 1.4 g/t
RIVERINA	RRD25364	6706630	264638	191	269	-62	381	UGD	19.00	20.00	1.00	1.18	1.2	1.0m @ 1.2 g/t
	RRD25364								31.00	31.98	0.98	2.48	2.4	1.0m @ 2.5 g/t
	RRD25364								34.30	38.30	4.00	1.29	5.1	4.0m @ 1.3 g/t
	RRD25364								69.00	70.00	1.00	3.37	3.4	1.0m @ 3.4 g/t
	RRD25364								86.30	87.40	1.10	1.62	1.8	1.1m @ 1.6 g/t
	RRD25364								**95.20**	**97.10**	**1.90**	**7.02**	**13.3**	**1.9m @ 7.0 g/t**
	RRD25364								**Incl 95.20**	**95.70**	**0.50**	**22.92**	**11.5**	**0.5m @ 22.9 g/t**
	RRD25364								**101.00**	**102.00**	**1.00**	**36.68**	**36.7**	**1.0m @ 36.7 g/t**
	RRD25364								136.25	137.05	0.80	2.10	1.7	0.8m @ 2.1 g/t
	RRD25364								142.60	142.90	0.30	13.79	4.1	0.3m @ 13.8 g/t
	RRD25364								171.05	171.40	0.35	2.38	0.8	0.4m @ 2.4 g/t
	RRD25364								192.50	194.73	2.23	1.34	3.0	2.2m @ 1.3 g/t
	RRD25364								216.57	216.87	0.30	1.44	0.4	0.3m @ 1.4 g/t
	RRD25364								236.12	237.35	1.23	7.45	9.2	1.2m @ 7.5 g/t
	RRD25364								Incl 236.12	236.42	0.30	11.67	3.5	0.3m @ 11.7 g/t
	RRD25364								255.00	256.00	1.00	5.16	5.2	1.0m @ 5.2 g/t
	RRD25364								259.00	262.00	3.00	1.02	3.1	3.0m @ 1.0 g/t
	RRD25364								329.00	329.77	0.77	1.87	1.4	0.8m @ 1.9 g/t
	RRD25364								333.30	334.50	1.20	1.75	2.1	1.2m @ 1.7 g/t
RIVERINA	RRD25365	6706608	264612	196	227	-61	402	UGD	41.55	42.95	1.40	1.27	1.8	1.4m @ 1.3 g/t
	RRD25365								45.06	46.75	1.69	1.04	1.8	1.7m @ 1.0 g/t
	RRD25365								60.00	61.00	1.00	5.84	5.8	1.0m @ 5.8 g/t
	RRD25365								**63.45**	**63.79**	**0.34**	**82.86**	**28.2**	**0.3m @ 82.9**
	RRD25365								67.43	68.60	1.17	6.26	7.3	1.2m @ 6.3 g/t
	RRD25365								Incl 68.30	68.60	0.30	22.55	6.8	0.3m @ 22.6 g/t
	RRD25365								71.00	73.00	2.00	1.21	2.4	2.0m @ 1.2 g/t
	RRD25365								77.60	78.03	0.43	1.17	0.5	0.4m @ 1.2 g/t
	RRD25365								127.60	129.00	1.40	3.39	4.8	1.4m @ 3.4 g/t
	RRD25365								191.80	192.10	0.30	10.91	3.3	0.3m @ 10.9 g/t

For personal use only

Project	Hole ID	MGA North	MGA East	RL	Azi	Dip	End Depth	Hole Type	Depth From	Depth To	Interval	Grade	Gram Metres	Au g/t interval
	RRD25365								237.25	238.17	0.92	2.20	2.0	0.9m @ 2.2 g/t
	RRD25365								252.00	253.00	1.00	1.07	1.1	1.0m @ 1.1 g/t
	RRD25365								286.00	290.00	4.00	1.07	4.3	4.0m @ 1.1 g/t
	RRD25365								**306.60**	**308.45**	**1.85**	**6.21**	**11.5**	**1.9m @ 6.2 g/t**
	RRD25365								Incl 308.00	308.45	0.45	14.28	6.4	0.5m @ 14.3 g/t
	RRD25365								315.55	318.08	2.53	3.55	9.0	2.5m @ 3.5 g/t
	RRD25365								383.00	386.00	3.00	2.82	8.5	3.0m @ 2.8 g/t
RIVERINA	RRD25366	6706609	264611	196	245	-66	397	UGD	5.00	6.00	1.00	2.31	2.3	1.0m @ 2.3 g/t
	RRD25366								**38.00**	**47.75**	**9.75**	**1.41**	**13.7**	**9.8m @ 1.4 g/t**
	RRD25366								61.92	62.22	0.30	3.77	1.1	0.3m @ 3.8 g/t
	RRD25366								64.00	65.00	1.00	1.58	1.6	1.0m @ 1.6 g/t
	RRD25366								117.07	117.37	0.30	1.32	0.4	0.3m @ 1.3 g/t
	RRD25366								325.25	327.25	2.00	2.51	5.0	2.0m @ 2.5 g/t
	RRD25366								338.70	339.50	0.80	1.78	1.4	0.8m @ 1.8 g/t
RIVERINA	RRD25367	6706630	264638	191	259	-63	407	UGD	32.00	33.00	1.00	1.06	1.1	1.0m @ 1.1 g/t
	RRD25367								35.37	35.67	0.30	2.26	0.7	0.3m @ 2.3 g/t
	RRD25367								37.30	41.00	3.70	1.08	4.0	3.7m @ 1.1 g/t
	RRD25367								69.00	71.00	2.00	4.44	8.9	2.0m @ 4.4 g/t
	RRD25367								100.00	101.20	1.20	3.35	4.0	1.2m @ 3.3 g/t
	RRD25367								**106.98**	**107.65**	**0.67**	**69.77**	**46.7**	**0.7m @ 69.8 g/t**
	RRD25367								112.00	114.00	2.00	1.93	3.9	2.0m @ 1.9 g/t
	RRD25367								119.00	120.00	1.00	3.70	3.7	1.0m @ 3.7 g/t
	RRD25367								**141.85**	**144.00**	**2.15**	**55.98**	**120.4**	**2.2m @ 56.0 g/t**
	RRD25367								**Incl 142.15**	**142.90**	**0.75**	**157.00**	**117.8**	**0.8m @ 157.0**
	RRD25367								148.15	148.45	0.30	1.28	0.4	0.3m @ 1.3 g/t
	RRD25367								149.30	150.00	0.70	1.05	0.7	0.7m @ 1.1 g/t
	RRD25367								200.30	200.60	0.30	3.85	1.2	0.3m @ 3.9 g/t
	RRD25367								234.90	235.20	0.30	1.10	0.3	0.3m @ 1.1 g/t
	RRD25367								246.92	248.80	1.88	3.06	5.8	1.9m @ 3.1 g/t
	RRD25367								265.00	266.00	1.00	1.19	1.2	1.0m @ 1.2 g/t
	RRD25367								273.00	274.00	1.00	1.59	1.6	1.0m @ 1.6 g/t
	RRD25367								281.00	283.00	2.00	1.45	2.9	2.0m @ 1.4 g/t
	RRD25367								298.00	299.00	1.00	1.61	1.6	1.0m @ 1.6 g/t
	RRD25367								341.00	341.75	0.75	1.94	1.5	0.8m @ 1.9 g/t
	RRD25367								**344.00**	**350.73**	**6.73**	**3.39**	**22.8**	**6.7m @ 3.4 g/t**
	RRD25367								Incl 346.00	346.62	0.62	15.61	9.7	0.6m @ 15.6 g/t
	RRD25367								354.00	355.00	1.00	1.35	1.4	1.0m @ 1.4 g/t
RIVERINA	RRD25368	6706608	264612	196	220	-62	441	UGD	59.00	60.00	1.00	1.00	1.0	1.0m @ 1.0 g/t
	RRD25368								64.37	64.77	0.40	4.86	1.9	0.4m @ 4.9 g/t
	RRD25368								**74.23**	**75.40**	**1.17**	**30.41**	**35.6**	**1.2m @ 30.4 g/t**
	RRD25368								**Incl 74.23**	**74.53**	**0.30**	**110.00**	**33.0**	**0.3m @ 110.0**
	RRD25368								79.00	80.70	1.70	5.75	9.8	1.7m @ 5.7 g/t
	RRD25368								Incl 80.38	80.70	0.32	22.38	7.2	0.3m @ 22.4 g/t
	RRD25368								144.00	146.80	2.80	1.58	4.4	2.8m @ 1.6 g/t
	RRD25368								236.76	237.24	0.48	1.14	0.5	0.5m @ 1.1 g/t
	RRD25368								**272.80**	**274.59**	**1.79**	**25.21**	**45.1**	**1.8m @ 25.2 g/t**
	RRD25368								300.00	301.00	1.00	1.47	1.5	1.0m @ 1.5 g/t
	RRD25368								317.00	320.00	3.00	1.91	5.7	3.0m @ 1.9 g/t
	RRD25368								**364.30**	**371.52**	**7.22**	**10.69**	**77.2**	**7.2m @ 10.7 g/t**
	RRD25368								**Incl 364.30**	**365.77**	**1.47**	**17.78**	**26.1**	**1.5m @ 17.8 g/t**
	RRD25368								**Incl 370.70**	**371.15**	**0.45**	**89.21**	**40.1**	**0.5m @ 89.2 g/t**
RIVERINA	RRD25369	6706609	264611	196	234	-66	300	UGD	**130.00**	**132.90**	**2.90**	**8.46**	**24.5**	**2.9m @ 8.5 g/t**
	RRD25369								**Incl 130.30**	**130.75**	**0.45**	**45.29**	**20.4**	**0.5m @ 45.3 g/t**
	RRD25369								138.00	139.00	1.00	4.14	4.1	1.0m @ 4.1 g/t
	RRD25369								195.75	196.36	0.61	3.27	2.0	0.6m @ 3.3 g/t
	RRD25369								252.75	256.30	3.55	1.50	5.3	3.6m @ 1.5 g/t
	RRD25369								Incl 254.30	254.60	0.30	10.62	3.2	0.3m @ 10.6 g/t
	RRD25369								285.15	285.85	0.70	1.21	0.8	0.7m @ 1.2 g/t
	RRD25369								298.00	299.00	1.00	1.86	1.9	1.0m @ 1.9 g/t
RIVERINA	RRD25369A	6706609	264610	196	233	-65	430	UGD	18.00	19.00	1.00	1.02	1.0	1.0m @ 1.0 g/t
	RRD25369A								39.30	43.00	3.70	1.40	5.2	3.7m @ 1.4 g/t
	RRD25369A								45.15	45.50	0.35	1.06	0.4	0.4m @ 1.1 g/t
	RRD25369A								49.00	50.00	1.00	1.77	1.8	1.0m @ 1.8 g/t
	RRD25369A								62.00	63.00	1.00	2.13	2.1	1.0m @ 2.1 g/t
	RRD25369A								**66.20**	**72.00**	**5.80**	**4.59**	**26.6**	**5.8m @ 4.6 g/t**
	RRD25369A								**Incl 67.85**	**68.30**	**0.45**	**46.75**	**21.0**	**0.5m @ 46.8 g/t**
	RRD25369A								78.00	78.70	0.70	3.43	2.4	0.7m @ 3.4 g/t
	RRD25369A								127.00	130.85	3.85	1.61	6.2	3.9m @ 1.6 g/t

For personal use only

Project	Hole ID	MGA North	MGA East	RL	Azi	Dip	End Depth	Hole Type	Depth From	Depth To	Interval	Grade	Gram Metres	Au g/t interval
	RRD25369A								187.85	188.40	0.55	3.14	1.7	0.6m @ 3.1 g/t
	RRD25369A								214.60	214.90	0.30	18.77	5.6	0.3m @ 18.8 g/t
	RRD25369A								**238.37**	**241.00**	**2.63**	**7.44**	**19.6**	**2.6m @ 7.4 g/t**
	RRD25369A								**Incl 240.20**	**241.00**	**0.80**	**22.18**	**17.7**	**0.8m @ 22.2 g/t**
	RRD25369A								283.00	283.70	0.70	2.34	1.6	0.7m @ 2.3 g/t
	RRD25369A								330.00	330.70	0.70	1.01	0.7	0.7m @ 1.0 g/t
	RRD25369A								332.45	333.70	1.25	4.80	6.0	1.3m @ 4.8 g/t
	RRD25369A								335.90	336.20	0.30	4.43	1.3	0.3m @ 4.4 g/t
	RRD25369A								336.70	337.50	0.80	3.97	3.2	0.8m @ 4.0 g/t
	RRD25369A								343.25	344.40	1.15	2.73	3.1	1.2m @ 2.7 g/t
RIVERINA	RRD25370	6706630	264638	191	250	-64	431	UGD	18.10	18.60	0.50	1.64	0.8	0.5m @ 1.6 g/t
	RRD25370								22.00	25.00	3.00	2.32	7.0	3.0m @ 2.3 g/t
	RRD25370								35.40	35.70	0.30	5.88	1.8	0.3m @ 5.9 g/t
	RRD25370								77.30	78.00	0.70	3.18	2.2	0.7m @ 3.2 g/t
	RRD25370								87.65	88.00	0.35	3.98	1.4	0.4m @ 4.0 g/t
	RRD25370								92.40	93.00	0.60	2.18	1.3	0.6m @ 2.2 g/t
	RRD25370								109.53	109.83	0.30	2.22	0.7	0.3m @ 2.2 g/t
	RRD25370								117.00	118.00	1.00	2.32	2.3	1.0m @ 2.3 g/t
	RRD25370								124.00	125.00	1.00	1.09	1.1	1.0m @ 1.1 g/t
	RRD25370								**154.17**	**155.55**	**1.38**	**9.57**	**13.2**	**1.4m @ 9.6 g/t**
	RRD25370								**Incl 155.15**	**155.55**	**0.40**	**26.52**	**10.6**	**0.4m @ 26.5 g/t**
	RRD25370								220.00	221.00	1.00	1.68	1.7	1.0m @ 1.7 g/t
	RRD25370								**271.75**	**274.66**	**2.91**	**17.23**	**50.2**	**2.9m @ 17.2 g/t**
	RRD25370								**Incl 272.45**	**273.48**	**1.03**	**46.07**	**47.4**	**1.0m @ 46.1 g/t**
	RRD25370								279.06	279.42	0.36	1.24	0.4	0.4m @ 1.2 g/t
	RRD25370								281.70	282.30	0.60	1.02	0.6	0.6m @ 1.0 g/t
	RRD25370								303.85	308.83	4.98	1.96	9.8	5.0m @ 2.0 g/t
	RRD25370								356.14	357.00	0.86	2.20	1.9	0.9m @ 2.2 g/t
	RRD25370								365.92	368.76	2.84	1.58	4.5	2.8m @ 1.6 g/t
	RRD25370								**371.08**	**378.00**	**6.92**	**9.96**	**68.9**	**6.9m @ 10.0 g/t**
	RRD25370								**Incl 371.38**	**372.25**	**0.87**	**71.52**	**62.2**	**0.9m @ 71.5 g/t**
	RRD25370								408.93	409.88	0.95	1.26	1.2	1.0m @ 1.3 g/t
RIVERINA	RRD25371	6706630	264638	191	268	-65	434	UGD	6.30	7.00	0.70	4.51	3.2	0.7m @ 4.5 g/t
	RRD25371								22.90	23.24	0.34	1.00	0.3	0.3m @ 1.0 g/t
	RRD25371								32.78	33.31	0.53	4.85	2.6	0.5m @ 4.9 g/t
	RRD25371								40.60	42.00	1.40	2.01	2.8	1.4m @ 2.0 g/t
	RRD25371								73.16	76.26	3.10	1.32	4.1	3.1m @ 1.3 g/t
	RRD25371								93.37	94.75	1.38	3.43	4.7	1.4m @ 3.4 g/t
	RRD25371								105.46	106.00	0.54	2.19	1.2	0.5m @ 2.2 g/t
	RRD25371								**110.76**	**114.87**	**4.11**	**35.40**	**145.5**	**4.1m @ 35.4 g/t**
	RRD25371								**Incl 110.76**	**111.30**	**0.54**	**264.00**	**142.6**	**0.5m @ 264.0**
	RRD25371								**145.98**	**150.76**	**4.78**	**3.07**	**14.7**	**4.8m @ 3.1 g/t**
	RRD25371								Incl 147.00	147.90	0.90	10.54	9.5	0.9m @ 10.5 g/t
	RRD25371								156.54	157.00	0.46	3.11	1.4	0.5m @ 3.1 g/t
	RRD25371								250.48	251.13	0.65	1.76	1.1	0.7m @ 1.8 g/t
	RRD25371								267.80	268.90	1.10	1.29	1.4	1.1m @ 1.3 g/t
	RRD25371								277.00	278.00	1.00	1.27	1.3	1.0m @ 1.3 g/t
	RRD25371								377.72	378.03	0.31	1.80	0.6	0.3m @ 1.8 g/t
	RRD25371								384.00	385.84	1.84	4.60	8.5	1.8m @ 4.6 g/t
	RRD25371								Incl 384.90	385.24	0.34	12.60	4.3	0.3m @ 12.6 g/t
	RRD25371								405.52	406.06	0.54	1.37	0.7	0.5m @ 1.4 g/t
RIVERINA	RVDD24007W1	6705867	264925	437	277	-61	1018	DDHW	812.20	813.00	0.80	1.64	1.3	0.8m @ 1.6 g/t
	RVDD24007W1								815.91	816.74	0.83	2.53	2.1	0.8m @ 2.5 g/t
RIVERINA	RVDD25002	6706732	264893	433	269	-51	300	RCDD	76.00	80.00	4.00	1.25	5.0	4.0m @ 1.2 g/t
	RVDD25002								90.00	91.00	1.00	1.44	1.4	1.0m @ 1.4 g/t
	RVDD25002								**127.00**	**132.00**	**5.00**	**2.99**	**15.0**	**5.0m @ 3.0 g/t**
	RVDD25002								157.00	158.00	1.00	8.06	8.1	1.0m @ 8.1 g/t
	RVDD25002								263.00	264.00	1.00	1.38	1.4	1.0m @ 1.4 g/t
	RVDD25002								266.00	267.00	1.00	1.15	1.2	1.0m @ 1.2 g/t
RIVERINA	RVDD25003	6706829	264926	434	268	-50	330	RCDD	89.00	93.00	4.00	1.10	4.4	4.0m @ 1.1 g/t
	RVDD25003								97.00	98.00	1.00	3.42	3.4	1.0m @ 3.4 g/t
	RVDD25003								110.00	113.00	3.00	1.45	4.4	3.0m @ 1.5 g/t
	RVDD25003								228.00	229.00	1.00	1.85	1.9	1.0m @ 1.9 g/t
	RVDD25003								255.00	256.00	1.00	3.47	3.5	1.0m @ 3.5 g/t
	RVDD25003								283.00	284.00	1.00	1.10	1.1	1.0m @ 1.1 g/t
	RVDD25003								288.00	289.00	1.00	4.17	4.2	1.0m @ 4.2 g/t
	RVDD25003								311.00	312.00	1.00	1.63	1.6	1.0m @ 1.6 g/t
RIVERINA	RVDD25004	6706112	264869	437	270	-66	957	RCDD	209.00	210.00	1.00	1.45	1.5	1.0m @ 1.5 g/t

For personal use only

Project	Hole ID	MGA North	MGA East	RL	Azi	Dip	End Depth	Hole Type	Depth From	Depth To	Interval	Grade	Gram Metres	Au g/t interval
	RVDD25004								**224.00**	**229.00**	**5.00**	**2.40**	**12.0**	**5.0m @ 2.4 g/t**
	RVDD25004								529.00	529.40	0.40	1.49	0.6	0.4m @ 1.5 g/t
	RVDD25004								555.33	555.65	0.32	2.56	0.8	0.3m @ 2.6 g/t
	RVDD25004								579.00	584.10	5.10	1.56	8.0	5.1m @ 1.6 g/t
	RVDD25004								**587.00**	**588.00**	**1.00**	**17.07**	**17.1**	**1.0m @ 17.1 g/t**
	RVDD25004								593.00	594.00	1.00	1.22	1.2	1.0m @ 1.2 g/t
RIVERINA	RVDD25004W1	6706112	264869	437	270	-67	866	DDHW	380.60	381.35	0.75	1.75	1.3	0.8m @ 1.8 g/t
	RVDD25004W1								410.80	411.70	0.90	5.33	4.8	0.9m @ 5.3 g/t
	RVDD25004W1								496.00	496.90	0.90	1.09	1.0	0.9m @ 1.1 g/t
	RVDD25004W1								**502.60**	**507.00**	**4.40**	**5.68**	**25.0**	**4.4m @ 5.7 g/t**
	RVDD25004W1								**Incl 503.46**	**503.76**	**0.30**	**64.81**	**19.4**	**0.3m @ 64.8**
	RVDD25004W1								514.00	515.00	1.00	1.38	1.4	1.0m @ 1.4 g/t
	RVDD25004W1								530.00	530.81	0.81	2.06	1.7	0.8m @ 2.1 g/t
	RVDD25004W1								545.80	546.80	1.00	2.75	2.8	1.0m @ 2.8 g/t
	RVDD25004W1								572.30	572.82	0.52	2.17	1.1	0.5m @ 2.2 g/t
	RVDD25004W1								596.00	597.00	1.00	6.71	6.7	1.0m @ 6.7 g/t
	RVDD25004W1								628.70	630.00	1.30	2.93	3.8	1.3m @ 2.9 g/t
	RVDD25004W1								673.50	673.90	0.40	7.41	3.0	0.4m @ 7.4 g/t
	RVDD25004W1								694.90	695.40	0.50	5.70	2.9	0.5m @ 5.7 g/t
RIVERINA	RVDD25005	6706977	264859	436	267	-52	300	RCDD	**29.00**	**37.00**	**8.00**	**2.04**	**16.3**	**8.0m @ 2.0 g/t**
	RVDD25005								169.00	170.00	1.00	1.29	1.3	1.0m @ 1.3 g/t
	RVDD25005								**212.00**	**213.00**	**1.00**	**10.47**	**10.5**	**1.0m @ 10.5 g/t**
RIVERINA	RVDD25007W1	6706397	264957	433	274	-66	999	DDHW	607.00	607.46	0.46	1.13	0.5	0.5m @ 1.1 g/t
	RVDD25007W1								692.00	693.00	1.00	7.65	7.7	1.0m @ 7.7 g/t
	RVDD25007W1								803.93	804.74	0.81	2.37	1.9	0.8m @ 2.4 g/t
	RVDD25007W1								815.30	815.94	0.64	13.25	8.5	0.6m @ 13.3 g/t
	RVDD25007W1								845.65	847.00	1.35	2.84	3.8	1.4m @ 2.8 g/t
	RVDD25007W1								915.42	916.38	0.96	3.37	3.2	1.0m @ 3.4 g/t
	RVDD25007W1								919.00	919.68	0.68	1.45	1.0	0.7m @ 1.5 g/t
	RVDD25007W1								972.53	972.83	0.30	8.33	2.5	0.3m @ 8.3 g/t
RIVERINA	RVDD25008	6705830	264934	436	275	-68	1326	RCDD	74.00	75.00	1.00	1.75	1.8	1.0m @ 1.8 g/t
	RVDD25008								102.00	103.00	1.00	1.29	1.3	1.0m @ 1.3 g/t
	RVDD25008								124.00	125.00	1.00	1.12	1.1	1.0m @ 1.1 g/t
	RVDD25008								157.00	158.00	1.00	1.02	1.0	1.0m @ 1.0 g/t
	RVDD25008								178.00	179.00	1.00	1.45	1.5	1.0m @ 1.5 g/t
	RVDD25008								257.60	258.46	0.86	2.65	2.3	0.9m @ 2.7 g/t
	RVDD25008								276.00	277.83	1.83	3.04	5.6	1.8m @ 3.0 g/t
	RVDD25008								292.70	294.38	1.68	1.15	1.9	1.7m @ 1.2 g/t
	RVDD25008								399.00	400.00	1.00	3.74	3.7	1.0m @ 3.7 g/t
	RVDD25008								410.00	411.96	1.96	4.12	8.1	2.0m @ 4.1 g/t
	RVDD25008								433.00	433.73	0.73	1.71	1.3	0.7m @ 1.7 g/t
	RVDD25008								542.00	543.00	1.00	5.11	5.1	1.0m @ 5.1 g/t
	RVDD25008								588.30	588.90	0.60	1.15	0.7	0.6m @ 1.2 g/t
	RVDD25008								**748.00**	**755.00**	**7.00**	**1.65**	**11.6**	**7.0m @ 1.7 g/t**
	RVDD25008								759.70	761.00	1.30	1.79	2.3	1.3m @ 1.8 g/t
	RVDD25008								833.30	833.95	0.65	2.24	1.5	0.7m @ 2.2 g/t
	RVDD25008								836.00	838.52	2.52	1.10	2.8	2.5m @ 1.1 g/t
	RVDD25008								**872.00**	**873.00**	**1.00**	**30.11**	**30.1**	**1.0m @ 30.1 g/t**
	RVDD25008								881.26	881.97	0.71	3.29	2.3	0.7m @ 3.3 g/t
	RVDD25008								**973.37**	**979.68**	**6.31**	**2.60**	**16.4**	**6.3m @ 2.6 g/t**
	RVDD25008								Incl 979.24	979.68	0.44	15.64	6.9	0.4m @ 15.6 g/t
	RVDD25008								982.61	983.19	0.58	1.27	0.7	0.6m @ 1.3 g/t
	RVDD25008								1006.42	1007.00	0.58	1.27	0.7	0.6m @ 1.3 g/t
	RVDD25008								1038.29	1038.68	0.39	10.18	4.0	0.4m @ 10.2 g/t
	RVDD25008								1048.00	1049.00	1.00	1.12	1.1	1.0m @ 1.1 g/t
	RVDD25008								1124.50	1125.20	0.70	1.03	0.7	0.7m @ 1.0 g/t
	RVDD25008								1248.00	1249.00	1.00	1.16	1.2	1.0m @ 1.2 g/t
RIVERINA	RVDD25008W1	6705830	264934	436	275	-68	1033	DDHW	586.28	586.77	0.49	7.63	3.7	0.5m @ 7.6 g/t
	RVDD25008W1								736.00	737.00	1.00	1.28	1.3	1.0m @ 1.3 g/t
	RVDD25008W1								739.68	740.31	0.63	2.82	1.8	0.6m @ 2.8 g/t
	RVDD25008W1								749.00	751.00	2.00	2.35	4.7	2.0m @ 2.4 g/t
	RVDD25008W1								811.00	814.00	3.00	2.88	8.6	3.0m @ 2.9 g/t
	RVDD25008W1								Incl 811.00	811.37	0.37	16.30	6.0	0.4m @ 16.3 g/t
	RVDD25008W1								833.50	834.80	1.30	1.27	1.7	1.3m @ 1.3 g/t
	RVDD25008W1								853.66	854.33	0.67	12.03	8.1	0.7m @ 12.0 g/t
	RVDD25008W1								Incl 853.66	854.00	0.34	19.08	6.5	0.3m @ 19.1 g/t
	RVDD25008W1								879.30	880.20	0.90	6.54	5.9	0.9m @ 6.5 g/t
	RVDD25008W1								900.00	900.44	0.44	1.19	0.5	0.4m @ 1.2 g/t

For personal use only

Project	Hole ID	MGA North	MGA East	RL	Azi	Dip	End Depth	Hole Type	Depth From	Depth To	Interval	Grade	Gram Metres	Au g/t interval
	RVDD25008W1								**945.00**	**951.35**	**6.35**	**1.83**	**11.6**	**6.4m @ 1.8 g/t**
	RVDD25008W1								Incl 948.59	949.08	0.49	11.25	5.5	0.5m @ 11.3 g/t
RIVERINA	RVDD25008W2	6705830	264934	436	275	-68	1004	DDHW	573.76	574.06	0.30	1.72	0.5	0.3m @ 1.7 g/t
	RVDD25008W2								730.00	730.40	0.40	1.20	0.5	0.4m @ 1.2 g/t
	RVDD25008W2								737.00	738.00	1.00	2.11	2.1	1.0m @ 2.1 g/t
	RVDD25008W2								768.00	769.53	1.53	4.55	7.0	1.5m @ 4.5 g/t
	RVDD25008W2								788.55	789.00	0.45	2.84	1.3	0.5m @ 2.8 g/t
	RVDD25008W2								829.40	830.50	1.10	2.54	2.8	1.1m @ 2.5 g/t
	RVDD25008W2								836.00	837.13	1.13	2.95	3.3	1.1m @ 3.0 g/t
	RVDD25008W2								**848.17**	**849.17**	**1.00**	**21.18**	**21.2**	**1.0m @ 21.2 g/t**
	RVDD25008W2								878.50	879.00	0.50	1.20	0.6	0.5m @ 1.2 g/t
RIVERINA	RVDD25008W3	6705830	264934	436	276	-68	1038	DDHW	609.21	609.60	0.39	1.05	0.4	0.4m @ 1.1 g/t
	RVDD25008W3								698.00	699.00	1.00	2.52	2.5	1.0m @ 2.5 g/t
	RVDD25008W3								748.08	748.40	0.32	4.83	1.5	0.3m @ 4.8 g/t
	RVDD25008W3								**761.30**	**769.23**	**7.93**	**3.00**	**23.8**	**7.9m @ 3.0 g/t**
	RVDD25008W3								**Incl 768.93**	**769.23**	**0.30**	**44.87**	**13.5**	**0.3m @ 44.9**
	RVDD25008W3								772.00	773.00	1.00	3.48	3.5	1.0m @ 3.5 g/t
	RVDD25008W3								785.12	785.83	0.71	2.93	2.1	0.7m @ 2.9 g/t
	RVDD25008W3								791.55	793.20	1.65	1.21	2.0	1.7m @ 1.2 g/t
	RVDD25008W3								797.00	797.37	0.37	8.07	3.0	0.4m @ 8.1 g/t
	RVDD25008W3								807.00	807.35	0.35	1.12	0.4	0.4m @ 1.1 g/t
	RVDD25008W3								810.60	811.00	0.40	7.17	2.9	0.4m @ 7.2 g/t
	RVDD25008W3								911.00	911.30	0.30	7.39	2.2	0.3m @ 7.4 g/t
	RVDD25008W3								**913.86**	**915.70**	**1.84**	**6.32**	**11.6**	**1.8m @ 6.3 g/t**
	RVDD25008W3								Incl 914.40	914.80	0.40	18.44	7.4	0.4m @ 18.4 g/t
	RVDD25008W3								1014.50	1015.30	0.80	1.23	1.0	0.8m @ 1.2 g/t
RIVERINA	RVDD25010	6705945	265032	435	283	-63	372	RC	217.00	218.00	1.00	1.52	1.5	1.0m @ 1.5 g/t
	RVDD25010								247.00	249.00	2.00	1.18	2.4	2.0m @ 1.2 g/t
RIVERINA	RVDD25011A	6706172	264968	434	270	-63	1187	RCDD	44.00	45.00	1.00	3.63	3.6	1.0m @ 3.6 g/t
	RVDD25011A								**76.00**	**78.00**	**2.00**	**10.32**	**20.6**	**2.0m @ 10.3**
	RVDD25011A								**Incl 76.00**	**77.00**	**1.00**	**18.83**	**18.8**	**1.0m @ 18.8 g/t**
	RVDD25011A								407.00	408.85	1.85	3.24	6.0	1.9m @ 3.2 g/t
	RVDD25011A								415.00	416.00	1.00	2.68	2.7	1.0m @ 2.7 g/t
	RVDD25011A								418.76	419.10	0.34	1.44	0.5	0.3m @ 1.4 g/t
	RVDD25011A								455.87	456.60	0.73	1.03	0.8	0.7m @ 1.0 g/t
	RVDD25011A								468.50	469.65	1.15	1.24	1.4	1.2m @ 1.2 g/t
	RVDD25011A								474.34	475.00	0.66	8.84	5.8	0.7m @ 8.8 g/t
	RVDD25011A								481.58	481.95	0.37	3.76	1.4	0.4m @ 3.8 g/t
	RVDD25011A								510.64	511.00	0.36	1.26	0.5	0.4m @ 1.3 g/t
	RVDD25011A								517.30	518.00	0.70	4.31	3.0	0.7m @ 4.3 g/t
	RVDD25011A								531.00	532.00	1.00	1.54	1.5	1.0m @ 1.5 g/t
	RVDD25011A								649.80	650.10	0.30	1.03	0.3	0.3m @ 1.0 g/t
	RVDD25011A								659.05	660.00	0.95	1.19	1.1	1.0m @ 1.2 g/t
	RVDD25011A								668.00	669.00	1.00	1.66	1.7	1.0m @ 1.7 g/t
	RVDD25011A								881.00	882.00	1.00	1.09	1.1	1.0m @ 1.1 g/t
	RVDD25011A								901.00	902.86	1.86	1.14	2.1	1.9m @ 1.1 g/t
	RVDD25011A								944.10	944.64	0.54	1.11	0.6	0.5m @ 1.1 g/t
	RVDD25011A								**946.77**	**947.21**	**0.44**	**28.92**	**12.7**	**0.4m @ 28.9 g/t**
	RVDD25011A								986.00	986.38	0.38	1.79	0.7	0.4m @ 1.8 g/t
	RVDD25011A								987.00	988.00	1.00	1.03	1.0	1.0m @ 1.0 g/t
	RVDD25011A								**1008.00**	**1009.00**	**1.00**	**16.93**	**16.9**	**1.0m @ 16.9 g/t**
	RVDD25011A								**Incl**	**1008.52**	**0.52**	**31.24**	**16.2**	**0.5m @ 31.2 g/t**
	RVDD25011A								1157.65	1160.00	2.35	1.42	3.3	2.4m @ 1.4 g/t
RIVERINA	RVDD25011AW1	6706172	264968	434	270	-63	1042	DDHW	632.00	633.00	1.00	2.55	2.6	1.0m @ 2.6 g/t
	RVDD25011AW1								701.30	702.65	1.35	3.09	4.2	1.4m @ 3.1 g/t
	RVDD25011AW1								809.50	810.53	1.03	7.80	8.0	1.0m @ 7.8 g/t
	RVDD25011AW1								Incl 809.50	809.82	0.32	17.80	5.7	0.3m @ 17.8 g/t
	RVDD25011AW1								821.82	822.12	0.30	2.24	0.7	0.3m @ 2.2 g/t
	RVDD25011AW1								854.68	857.00	2.32	3.25	7.5	2.3m @ 3.3 g/t
	RVDD25011AW1								1035.31	1035.61	0.30	1.11	0.3	0.3m @ 1.1 g/t
RIVERINA	RVDD25011AW2	6706172	264968	434	268	-63	965	DDHW	**469.29**	**469.81**	**0.52**	**25.82**	**13.4**	**0.5m @ 25.8 g/t**
	RVDD25011AW2								521.46	522.05	0.59	4.18	2.5	0.6m @ 4.2 g/t
	RVDD25011AW2								526.00	526.47	0.47	17.92	8.4	0.5m @ 17.9 g/t
	RVDD25011AW2								571.95	572.50	0.55	1.23	0.7	0.6m @ 1.2 g/t
	RVDD25011AW2								750.00	751.00	1.00	2.30	2.3	1.0m @ 2.3 g/t
	RVDD25011AW2								773.15	773.45	0.30	3.20	1.0	0.3m @ 3.2 g/t
	RVDD25011AW2								787.27	788.30	1.03	2.08	2.1	1.0m @ 2.1 g/t
	RVDD25011AW2								796.67	797.00	0.33	2.52	0.8	0.3m @ 2.5 g/t

For personal use only

Project	Hole ID	MGA North	MGA East	RL	Azi	Dip	End Depth	Hole Type	Depth From	Depth To	Interval	Grade	Gram Metres	Au g/t interval
	RVDD25011AW2								825.00	825.30	0.30	1.38	0.4	0.3m @ 1.4 g/t
	RVDD25011AW2								828.55	828.95	0.40	1.92	0.8	0.4m @ 1.9 g/t
	RVDD25011AW2								847.00	848.00	1.00	1.13	1.1	1.0m @ 1.1 g/t
	RVDD25011AW2								853.00	854.00	1.00	2.49	2.5	1.0m @ 2.5 g/t
	RVDD25011AW2								873.00	877.30	4.30	1.90	8.2	4.3m @ 1.9 g/t
	RVDD25011AW2								Incl 877.00	877.30	0.30	15.65	4.7	0.3m @ 15.7 g/t
	RVDD25011AW2								881.00	884.40	3.40	2.18	7.4	3.4m @ 2.2 g/t
	RVDD25011AW2								**887.00**	**888.30**	**1.30**	**26.05**	**33.9**	**1.3m @ 26.1 g/t**
	RVDD25011AW2								**Incl 887.95**	**888.30**	**0.35**	**90.16**	**31.6**	**0.4m @ 90.2**
	RVDD25011AW2								**890.47**	**893.39**	**2.92**	**13.92**	**40.6**	**2.9m @ 13.9 g/t**
	RVDD25011AW2								949.50	950.00	0.50	1.85	0.9	0.5m @ 1.9 g/t
RIVERINA	RVDD24037W1	6706724	264900	433	264	-58	849	DDHW	288.30	288.80	0.50	1.56	0.8	0.5m @ 1.6 g/t
	RVDD24037W1								344.00	345.30	1.30	1.26	1.6	1.3m @ 1.3 g/t
	RVDD24037W1								425.00	428.00	3.00	1.98	5.9	3.0m @ 2.0 g/t
	RVDD24037W1								431.80	432.90	1.10	1.61	1.8	1.1m @ 1.6 g/t
	RVDD24037W1								472.00	473.00	1.00	1.98	2.0	1.0m @ 2.0 g/t
	RVDD24037W1								478.90	479.20	0.30	2.23	0.7	0.3m @ 2.2 g/t
	RVDD24037W1								**507.50**	**512.00**	**4.50**	**2.28**	**10.3**	**4.5m @ 2.3 g/t**
	RVDD24037W1								Incl 507.50	508.00	0.50	14.52	7.3	0.5m @ 14.5 g/t
	RVDD24037W1								523.00	524.00	1.00	3.32	3.3	1.0m @ 3.3 g/t
	RVDD24037W1								533.30	533.60	0.30	2.19	0.7	0.3m @ 2.2 g/t
	RVDD24037W1								535.82	536.40	0.58	1.45	0.8	0.6m @ 1.5 g/t
	RVDD24037W1								581.40	581.70	0.30	2.67	0.8	0.3m @ 2.7 g/t
	RVDD24037W1								588.36	588.66	0.30	5.32	1.6	0.3m @ 5.3 g/t
	RVDD24037W1								593.05	593.35	0.30	4.98	1.5	0.3m @ 5.0 g/t
	RVDD24037W1								612.30	613.20	0.90	1.74	1.6	0.9m @ 1.7 g/t
	RVDD24037W1								712.50	715.40	2.90	1.76	5.1	2.9m @ 1.8 g/t
	RVDD24037W1								721.31	722.00	0.69	3.29	2.3	0.7m @ 3.3 g/t
	RVDD24037W1								725.30	725.60	0.30	1.69	0.5	0.3m @ 1.7 g/t
	RVDD24037W1								726.50	726.80	0.30	1.07	0.3	0.3m @ 1.1 g/t
	RVDD24037W1								**753.00**	**758.30**	**5.30**	**5.65**	**30.0**	**5.3m @ 5.7 g/t**
	RVDD24037W1								**Incl 754.00**	**755.42**	**1.42**	**12.87**	**18.3**	**1.4m @ 12.9 g/t**
	RVDD24037W1								Incl 756.94	757.30	0.36	10.86	3.9	0.4m @ 10.9 g/t
	RVDD24037W1								797.13	797.49	0.36	2.40	0.9	0.4m @ 2.4 g/t
RIVERINA	RVDD25004W3	6706112	264869	437	271	-67	872	DDHW	394.60	395.00	0.40	1.51	0.6	0.4m @ 1.5 g/t
	RVDD25004W3								459.80	460.80	1.00	1.54	1.5	1.0m @ 1.5 g/t
	RVDD25004W3								527.15	528.00	0.85	2.53	2.2	0.9m @ 2.5 g/t
	RVDD25004W3								536.00	537.00	1.00	1.66	1.7	1.0m @ 1.7 g/t
	RVDD25004W3								548.00	549.25	1.25	3.81	4.8	1.3m @ 3.8 g/t
	RVDD25004W3								Incl 548.53	548.84	0.31	11.18	3.5	0.3m @ 11.2 g/t
	RVDD25004W3								552.05	555.00	2.95	1.47	4.3	3.0m @ 1.5 g/t
	RVDD25004W3								560.20	560.50	0.30	3.14	0.9	0.3m @ 3.1 g/t
	RVDD25004W3								586.00	587.00	1.00	1.19	1.2	1.0m @ 1.2 g/t
	RVDD25004W3								603.00	603.49	0.49	1.69	0.8	0.5m @ 1.7 g/t
	RVDD25004W3								**636.10**	**638.40**	**2.30**	**7.75**	**17.8**	**2.3m @ 7.7 g/t**
	RVDD25004W3								**Incl 636.10**	**637.20**	**1.10**	**13.67**	**15.0**	**1.1m @ 13.7 g/t**
	RVDD25004W3								673.38	673.85	0.47	4.38	2.1	0.5m @ 4.4 g/t
	RVDD25004W3								683.23	683.55	0.32	13.80	4.4	0.3m @ 13.8 g/t
	RVDD25004W3								686.66	687.00	0.34	1.98	0.7	0.3m @ 2.0 g/t
	RVDD25004W3								691.00	691.35	0.35	4.70	1.6	0.4m @ 4.7 g/t
	RVDD25004W3								**697.59**	**698.46**	**0.87**	**37.40**	**32.5**	**0.9m @ 37.4 g/t**
	RVDD25004W3								**Incl 697.59**	**698.03**	**0.44**	**65.52**	**28.8**	**0.4m @ 65.5 g/t**
	RVDD25004W3								713.26	715.00	1.74	4.08	7.1	1.7m @ 4.1 g/t
	RVDD25004W3								Incl 713.61	714.10	0.49	10.33	5.1	0.5m @ 10.3 g/t
RIVERINA	RVDD25004W4	6706112	264869	437	270	-67	815	DDHW	344.82	345.20	0.38	2.11	0.8	0.4m @ 2.1 g/t
	RVDD25004W4								346.07	346.69	0.62	1.53	0.9	0.6m @ 1.5 g/t
	RVDD25004W4								358.87	359.43	0.56	7.22	4.0	0.6m @ 7.2 g/t
	RVDD25004W4								495.14	500.00	4.86	1.62	7.9	4.9m @ 1.6 g/t
	RVDD25004W4								Incl 497.23	497.53	0.30	10.49	3.1	0.3m @ 10.5 g/t
	RVDD25004W4								505.00	506.10	1.10	1.74	1.9	1.1m @ 1.7 g/t
	RVDD25004W4								521.30	521.75	0.45	10.91	4.9	0.5m @ 10.9 g/t
	RVDD25004W4								539.10	539.40	0.30	1.67	0.5	0.3m @ 1.7 g/t
	RVDD25004W4								543.65	544.00	0.35	1.36	0.5	0.4m @ 1.4 g/t
	RVDD25004W4								548.40	549.00	0.60	1.03	0.6	0.6m @ 1.0 g/t
	RVDD25004W4								562.10	563.00	0.90	1.54	1.4	0.9m @ 1.5 g/t
	RVDD25004W4								626.25	626.55	0.30	2.36	0.7	0.3m @ 2.4 g/t
	RVDD25004W4								633.50	633.80	0.30	8.90	2.7	0.3m @ 8.9 g/t
	RVDD25004W4								639.25	639.55	0.30	2.57	0.8	0.3m @ 2.6 g/t

For personal use only

Project	Hole ID	MGA North	MGA East	RL	Azi	Dip	End Depth	Hole Type	Depth From	Depth To	Interval	Grade	Gram Metres	Au g/t interval
	RVDD25004W4								**645.50**	**650.70**	**5.20**	**4.19**	**21.8**	**5.2m @ 4.2 g/t**
	RVDD25004W4								**Incl 647.67**	**648.15**	**0.48**	**22.73**	**10.9**	**0.5m @ 22.7 g/t**
	RVDD25004W4								657.68	658.00	0.32	8.94	2.9	0.3m @ 8.9 g/t
RIVERINA	RVDD25006	6706396	264962	433	269	-62	946	DDH	31.00	32.00	1.00	1.28	1.3	1.0m @ 1.3 g/t
	RVDD25006								37.00	38.00	1.00	1.47	1.5	1.0m @ 1.5 g/t
	RVDD25006								61.00	63.00	2.00	1.41	2.8	2.0m @ 1.4 g/t
	RVDD25006								68.00	69.00	1.00	1.19	1.2	1.0m @ 1.2 g/t
	RVDD25006								**88.00**	**91.00**	**3.00**	**3.76**	**11.3**	**3.0m @ 3.8 g/t**
	RVDD25006								313.00	313.45	0.45	1.12	0.5	0.5m @ 1.1 g/t
	RVDD25006								358.65	359.59	0.94	1.21	1.1	0.9m @ 1.2 g/t
	RVDD25006								400.05	401.00	0.95	1.01	1.0	1.0m @ 1.0 g/t
	RVDD25006								420.32	421.29	0.97	1.07	1.0	1.0m @ 1.1 g/t
	RVDD25006								440.40	441.15	0.75	3.07	2.3	0.8m @ 3.1 g/t
	RVDD25006								477.00	479.00	2.00	2.69	5.4	2.0m @ 2.7 g/t
	RVDD25006								509.00	509.42	0.42	2.00	0.8	0.4m @ 2.0 g/t
	RVDD25006								511.80	512.10	0.30	1.49	0.4	0.3m @ 1.5 g/t
	RVDD25006								581.65	582.00	0.35	8.89	3.1	0.4m @ 8.9 g/t
	RVDD25006								612.16	612.48	0.32	2.75	0.9	0.3m @ 2.8 g/t
	RVDD25006								649.50	650.00	0.50	2.90	1.5	0.5m @ 2.9 g/t
	RVDD25006								655.40	657.66	2.26	1.95	4.4	2.3m @ 1.9 g/t
	RVDD25006								665.80	666.40	0.60	1.99	1.2	0.6m @ 2.0 g/t
	RVDD25006								681.53	681.85	0.32	6.94	2.2	0.3m @ 6.9 g/t
	RVDD25006								705.10	706.00	0.90	1.10	1.0	0.9m @ 1.1 g/t
	RVDD25006								728.33	729.40	1.07	1.22	1.3	1.1m @ 1.2 g/t
	RVDD25006								748.77	749.13	0.36	3.17	1.1	0.4m @ 3.2 g/t
	RVDD25006								827.70	828.00	0.30	1.06	0.3	0.3m @ 1.1 g/t
	RVDD25006								860.38	865.00	4.62	1.55	7.1	4.6m @ 1.5 g/t
	RVDD25006								870.26	870.98	0.72	1.27	0.9	0.7m @ 1.3 g/t
	RVDD25006								877.40	877.75	0.35	1.03	0.4	0.4m @ 1.0 g/t
	RVDD25006								880.21	880.51	0.30	1.41	0.4	0.3m @ 1.4 g/t
RIVERINA	RVDD25006W1	6706396	264962	433	269	-62	946	DDHW	480.00	481.00	1.00	1.26	1.3	1.0m @ 1.3 g/t
	RVDD25006W1								510.65	511.21	0.56	6.08	3.4	0.6m @ 6.1 g/t
	RVDD25006W1								565.44	566.55	1.11	2.40	2.7	1.1m @ 2.4 g/t
	RVDD25006W1								573.00	574.00	1.00	1.74	1.7	1.0m @ 1.7 g/t
	RVDD25006W1								598.64	598.96	0.32	2.42	0.8	0.3m @ 2.4 g/t
	RVDD25006W1								658.56	659.05	0.49	1.99	1.0	0.5m @ 2.0 g/t
	RVDD25006W1								676.20	677.00	0.80	2.70	2.2	0.8m @ 2.7 g/t
	RVDD25006W1								693.30	693.75	0.45	2.01	0.9	0.5m @ 2.0 g/t
	RVDD25006W1								743.00	743.40	0.40	1.02	0.4	0.4m @ 1.0 g/t
	RVDD25006W1								775.64	776.30	0.66	4.29	2.8	0.7m @ 4.3 g/t
	RVDD25006W1								782.40	782.70	0.30	19.80	5.9	0.3m @ 19.8 g/t
	RVDD25006W1								795.70	796.00	0.30	1.88	0.6	0.3m @ 1.9 g/t
	RVDD25006W1								801.30	801.65	0.35	3.60	1.3	0.4m @ 3.6 g/t
	RVDD25006W1								**803.74**	**807.15**	**3.41**	**3.51**	**12.0**	**3.4m @ 3.5 g/t**
	RVDD25006W1								872.70	873.00	0.30	1.96	0.6	0.3m @ 2.0 g/t
RIVERINA	RVDD25007	6706397	264957	433	274	-66	1104	DDH	409.75	412.43	2.68	3.67	9.8	2.7m @ 3.7 g/t
	RVDD25007								415.69	416.34	0.65	1.96	1.3	0.7m @ 2.0 g/t
	RVDD25007								461.65	462.00	0.35	1.51	0.5	0.4m @ 1.5 g/t
	RVDD25007								469.00	470.00	1.00	1.08	1.1	1.0m @ 1.1 g/t
RIVERINA	RVDD25008W4	6705830	264934	436	277	-68	1023	DDHW	538.00	539.00	1.00	1.15	1.2	1.0m @ 1.2 g/t
	RVDD25008W4								**724.50**	**726.50**	**2.00**	**6.15**	**12.3**	**2.0m @ 6.1 g/t**
	RVDD25008W4								**Incl 724.50**	**725.40**	**0.90**	**11.95**	**10.8**	**0.9m @ 12.0 g/t**
	RVDD25008W4								771.30	771.62	0.32	2.58	0.8	0.3m @ 2.6 g/t
	RVDD25008W4								803.00	804.00	1.00	1.55	1.6	1.0m @ 1.6 g/t
	RVDD25008W4								811.31	811.66	0.35	1.58	0.6	0.4m @ 1.6 g/t
	RVDD25008W4								813.80	814.10	0.30	2.88	0.9	0.3m @ 2.9 g/t
	RVDD25008W4								881.05	882.95	1.90	3.88	7.4	1.9m @ 3.9 g/t
	RVDD25008W4								Incl 882.62	882.95	0.33	13.13	4.3	0.3m @ 13.1 g/t
	RVDD25008W4								955.00	956.00	1.00	1.09	1.1	1.0m @ 1.1 g/t
	RVDD25008W4								**969.20**	**973.00**	**3.80**	**6.02**	**22.9**	**3.8m @ 6.0 g/t**
	RVDD25008W4								**Incl 970.15**	**971.00**	**0.85**	**18.22**	**15.5**	**0.9m @ 18.2 g/t**

For personal use only

For personal use only

Appendix 3 - JORC CODE, 2012 EDITION – TABLE 1 REPORT

Section 1 Sampling Techniques and Data - GREATER RIVERINA AREA

Criteria	JORC Code explanation	Commentary
Sampling techniques	• *Nature and quality of sampling (eg cut channels, random chips, or specific specialised industry standard measurement tools appropriate to the minerals under investigation, such as down hole gamma sondes, or handheld XRF instruments, etc). These examples should not be taken as limiting the broad meaning of sampling.* • *Include reference to measures taken to ensure sample representivity and the appropriate calibration of any measurement tools or systems used.* • *Aspects of the determination of mineralisation that are Material to the Public Report.* • *In cases where 'industry standard' work has been done this would be relatively simple (eg 'reverse circulation drilling was used to obtain 1 m samples from which 3 kg was pulverised to produce a 30 g charge for fire assay'). In other cases more explanation may be required, such as where there is coarse gold that has inherent sampling problems. Unusual commodities or mineralisation types (eg submarine nodules) may warrant disclosure of detailed information.*	• Australian Consolidated Minerals Ltd (ACM); Unknown • Aztec Expl Ltd; Unknown • Croesus Mining N.L; All samples were dried, crushed and split to obtain a sample less than 3.5kg, and finely pulverised prior to a 50gm charge being collected for analysis by fire assay. • Monarch Gold Mining Company Ltd; Industry standard work. RC samples collected and sent to certified laboratories for crushing, pulverising and assay by fire assay (RC) and aqua regia (RAB). • Pancontinental Mining Ltd; Samples (>2kg) were crushed to 1mm, 1kg split taken and pulverised to 90% minus 20 mesh from which a 50gm aliquot was taken for assay by aqua regia or fire assay. • Consolidated Gold N.L/DPPL(Davyhurst Project PTY. LTD.); Industry standard work, RAB samples crushed, pulverised and a 50g charge taken for fire assay. 200gm soil samples oven dried, and pulverised, 50g charge taken for aqua regia assay. • Riverina Resources Pty Ltd; Industry standard work. RAB samples taken every metre, composited to 4m using a spear. Samples crushed, pulverised and 50g charge taken for fire assay. RC four metre composite samples were collected using a sample spear. RC and diamond samples crushed, pulverised and 50g charge taken for fire assay and/or 4 acid digest. Any gold anomalous 4m composite samples were re-sampled over 1m intervals using a riffle splitter and also sent to Kalgoorlie Assay Laboratory for gold analysis by 50g fire assay. • Barra Resources Ltd; Industry standard work. The entirety of each hole was sampled. Each RC and RAB hole was initially sampled by 4m composites using a spear or scoop. To obtain a representative sample, the entire 1m sample was split using a riffle splitter into a calico bag. Whole diamond core samples for ore zones were sampled. Entire samples were pulverised before splitting and a 50g charge taken for fire assay. • Greater Pacific Gold; Core sampling method unknown, assumed to be cut half core. RC sampling method unknown. Analysis method unknown. However, work completed by accredited laboratories, Analabs and Genalysis. • Carpentaria Exploration Company Pty Ltd; Samples were collected over 1m intervals. 1m, 2m and 4m composite samples taken depending on the rock type. Composite samples were collected using a sample spear. About 2kg samples were despatched for analysis. Samples crushed, pulverised and a 50g charge taken for fire assay. • Malanti Pty Ltd; Industry standard work. 1m samples were collected via a cyclone and passed through a triple splitter giving a 12.5% split of about 2kg. A trowel was used to scoop the samples for composites over 4m and 6m intervals. Samples for assay were then taken with composite intervals based on geology. Many of the single splits were selected for assay in the first instance. Samples packed in poly weave bags were freighted for analysis. Sample crushed, pulverised and a 50g charge taken for fire assay. • Riverina Gold Mines NL; Industry standard work, Composited RAB and 1m RC samples assayed by laboratory. Samples crushed, pulverised and a 50g charge taken for aqua regia analysis. • Riverina Gold NL; RAB samples were bulked at 2m intervals. RC holes were sampled at 1m intervals. Diamond core samples were taken at geological boundaries, sample method unknown. All samples crushed, pulverised and a charge taken for fire assay (Au) and perchloric acid digest/AAS for other elements. • Norgold Ltd.; Unknown

For personal use only

Criteria	JORC Code explanation	Commentary
		• WMC; Unknown • Electrolytic Zinc Company (EZNCO); RAB samples collected by "tubing" bagged 2m sample intervals to give ~ 5kg from a 6-8m composite interval. • Nickel Australia; RAB samples were laid out in 1m piles and sampled as 2m composites in ultramafics, 4m composites elsewhere via a scoop. RC samples were laid out in 1m piles and sampled in 2m composites within ultramafics, 1m samples at the ultramafic basal contact and in 4m composites throughout the rest of the hole via a scoop. • Ora Banda Mining Limited (OBM) - 1m RC samples using face sampling hammer with samples collected under cone splitter. 4m composite RC samples collected using a PVC spear from the sample piles at the drill site. For drilling up to April 2020, RC samples were dispatched for pulverising and 50g charge Fire Assay. For drillholes RVRC20036 to RVRC20104 inclusive, 1m and 4m composite samples were dispatched to the lab, crushed to a nominal 3mm, split to 500 grams and analysed by Photon Assay method at MinAnalytical in Kalgoorlie. 4m composite samples with gold values greater than 0.2 g/t Au were re-sampled as 1m split samples and submitted to the lab for Photon Assay analysis. Half-core samples, cut by automated core saw. Core sample intervals selected by geologist and defined by geological boundaries. Samples are crushed, pulverized and a 40g charge is analysed by Fire Assay. For all surface resource and exploration drilling since 2022, - 1m RC samples using face sampling hammer with samples collected under cone splitter. 4m composite RC samples were taken outside of mineralised zone, collected using a scoop from the sample piles at the drill site. 1m cone spilt samples were taken within the expected mineralised zones. Core sample intervals selected by geologist and defined by geological boundaries. All samples were dispatched to the SGS laboratory at the Davyhurst site for pulverising. Prepared samples were then despatched to SGS laboratories in Kalgoorlie for a 50g charge Fire Assay. From 7 March 2025 samples were analysed by 500g photon analysis by SGS. Underground diamond drilling - Core sample intervals selected by geologist and defined by geological boundaries. Samples are generally sawn half core but some intervals are whole core. All samples were dispatched to the SGS laboratory at the Davyhurst site for pulverising. Prepared samples were then despatched to SGS laboratories in Kalgoorlie for a 50g charge Fire Assay. From 10 March 2025 samples were analysed by 500g photon analysis by SGS. Underground face sample (rock chips by hammer) intervals selected by geologist and defined by geological boundaries. All samples were dispatched to the SGS laboratory at the Davyhurst site for pulverising. Prepared samples were then despatched to SGS laboratories in Kalgoorlie for a 50g charge Fire Assay.
Drilling techniques	• *Drill type (eg core, reverse circulation, open-hole hammer, rotary air blast, auger, Bangka, sonic, etc) and details (eg core diameter, triple or standard tube, depth of diamond tails, face-sampling bit or other type, whether core is oriented and if so, by what method, etc).*	• Australian Consolidated Minerals Ltd (ACM); RAB drilling, details unknown. • Aztec Expl Ltd; Rc and diamond drilling, details unknown. • Croesus Mining N.L; Auger samples were drilled by Prodrill Pty Ltd using Toyota mounted auger rig. RAB holes were drilled by either Kennedy, or Arronika or Challenge Drilling of Kalgoorlie. Challenge drilling employed a custom built RAB/AC rig. RC holes were drilled by Ausdrill Pty Ltd and diamond holes were drilled by Sandersons. Core was oriented. • Monarch Gold Mining Company Ltd; Aircore and RAB holes were drilled by Challenge Drilling. All RC holes were drilled by Kennedy Drilling Contractors with $5^{1/2}$" hammer. • Pancontinental Mining Ltd; Drilling was undertaken by Davies Drilling of Kalgoorlie using a Schramn T64 rig. • Consolidated Gold N.L/DPPL; Auger samples were collected using a power auger fitted to a 4WD vehicle. RAB drilling was undertaken by Bostech Drilling Pty Ltd. • Riverina Resources Pty Ltd; RC holes drilled with $5^{1/4}$" hammer. Unknown diamond core diameter. • Barra Resources Ltd; Holes were drilled by Resource Drilling Pty Ltd using a Schramm 450 drill rig. • Greater Pacific Gold; Schramm RC Rig with face sampling hammer, $5^{1/8}$" diameter. NQ core, Edson Rig • Carpentaria Exploration Company Pty Ltd; RC drilling by Robinson contractors. Face sampling hammer used.

For personal use only

Criteria	JORC Code explanation	Commentary
		• Malanti Pty Ltd; Holes were drilled by Redmond Drilling of Kalgoorlie using a truck mounted Schramm rig with a compressor rated at 900 cfm 350 psi. • Riverina Gold Mines NL; Vacuum holes were drilled by G & B Drilling using a Toyota Landcruiser mounted Edsom vacuum rig fitted with a 2 inch (5.08cm) diameter blade. RAB holes were drilled by PJ and RM Kennedy using a Hydro RAB 50 drill rig mounted on a 4 wheel Hino truck with 600 cfm/200 PSI air capacity. A 51/4 inch hammer and blade were used. RC holes were drilled by either Civil Resources Ltd using an Ingersoll Rand T4W heavy duty percussion rig fitted with a 900 cfm at 350 PSI air compressor and a 51/4 inch (13,34cm diameter) RC hollow hammer or by Swick Drilling using an Ingersoll Rand TH 60 reverse circulation drill rig with 750 cfm/350 PSI air capacity and a 51/4 inch RC hollow hammer or by B. Stockwell of Murray Black's Spec Mining Services using a rig mounted on an 8 x 4 Mercedes. • Riverina Gold NL; RC hole were drilled by Green Drilling using Schramm T66 rig. Diamond holes were drilled by Longyear. Diamond holes were sometimes drilled with a RC pre-collar, HQ core and a NQ2 core drilled. • Norgold Ltd.; RAB and RC drilling. • WMC; RC Drilling, details unknown • Electrolytic Zinc Company (EZNCO); RAB drilling by Grimwood Drilling. • Nickel Australia; AC holes drilled by Challenge Drilling, RC by Ausdrill • OBM – 5.25 to 5.5 inch diameter RC holes using face sampling hammer with samples collected under cone splitter. HQ and HQ3 coring to approx. 40m, then NQ2 to BOH. Metallurgical and geotechnical core holes drilled using HQ3 exclusively. All core oriented by reflex instrument. All core drilled from 2022 was orientated by Axis instrument. Underground diamond drilling – NQ2 coring with standard tubing (triple tubing for geotechnical), all core is oriented by Axis Champ Ori tool, rig alignment via DeviAligner tool, downhole surveys via DeviGyro-Ox tool.
Drill sample recovery	• *Method of recording and assessing core and chip sample recoveries and results assessed.* • *Measures taken to maximise sample recovery and ensure representative nature of the samples.* • *Whether a relationship exists between sample recovery and grade and whether sample bias may have occurred due to preferential loss/gain of fine/coarse material.*	• Auger, RAB and RC drill recoveries were not recoded by Aztec Expl Ltd.Croesus Mining N.L, Monarch Gold Mining Company Ltd, Pancontinental Mining Ltd, Consolidated Gold N.L/DPPL, Riverina Resources Pty Ltd, Barra Resources Ltd, Carpentaria Exploration Company Pty Ltd, Malanti Pty Ltd, Riverina Gold Mines NL.,Riverina Gold Mines NL., Electrolytic Zinc Company (EZNCO), WMC, Norgold, ACM, Nickel Australia or Aztec. However, Monarch, in a Riverina resource report state that "Good recoveries for RMRC series RC drilling were observed. Minor water was encountered in 27 of the RMRC series drill holes" • Diamond Core recoveries are very high due to the competent ground. Any core recovery issues are noted on core blocks and logged. • OBM - Diamond drill recoveries are recorded as a percentage calculated from measured core against downhole drilled intervals (core blocks). • There is no known relationship between sample recovery and grade.
Logging	• *Whether core and chip samples have been geologically and geotechnically logged to a level of detail to support appropriate Mineral Resource estimation, mining studies and metallurgical studies.* • *Whether logging is qualitative or quantitative in nature. Core (or costean, channel, etc) photography.* • *The total length and percentage of the relevant intersections logged.*	• Australian Consolidated Minerals Ltd (ACM); Geology logs noting weathering, lithology, mineralisation, alteration, texture, veining and sulphide. Quantitative; percent sulphide percent qtz vein. • Aztec Expl Ltd; Hand written logs noting lithology, mineralisation, alteration, veining and sulphide. Quantitative; percent sulphide percent qtz vein. • Croesus Mining N.L; RAB drill logs were recorded both on paper and later electronically by a Casiopia datalogger. Diamond core was geologically, geotechnically and magnetic susceptibility logged. Qualitative: alteration, colour, contact, grainsize, joint, matrix, texture, rocktype, mineral, structure, sulphide, percent sulphide, vein type, percent vein, weathering. Quantitative; percent sulphide, percent vein. Diamond core was photographed. • Monarch Gold Mining Company Ltd; Qualitative: lithology, mineralisation code, alteration, vein code, sulphide code. Quantitative; percent mineralisation, alteration intensity, percent vein, percent sulphide.

For personal use only

Criteria	JORC Code explanation	Commentary
		• Pancontinental Mining Ltd; All drill data was recorded on computer forms and the lithological descriptions were produced by Control Data' Bordata program. Qualitative: colour, weathering, minerals, grainsize, rock, structure, alteration. Quantitative: alteration intensity. • Consolidated Gold N.L/DPPL; Holes were logged at 1m intervals using a standard logging sheet directly onto a palmtop logger. Qualitative: colour, weathering, minerals, grainsize, rock, structure, alteration. Quantitative: alteration intensity. • Riverina Resources Pty Ltd; Qualitative: lithology, minerals, oxidation, colour, grain, texture, texture intensity, alteration, sulphide, comments. Quantitative: alteration intensity, percent sulphide, percent quartz veins. • Barra Resources Ltd; Each meter from all RC drill holes was washed, sieved and collected in chip trays and stored at the Barminco First Hit Mine office. These rock chips were geologically logged using the Barminco Pty Ltd geological logging codes. This data was manually recorded on logging sheets or captured digitally using a HP Jornada hand held computer utilising the Micromine Field Marshall program and entered into a digital database at the Barminco First Hit Mine office. Each diamond drill holes was recovered according to the driller's core blocks and metre marked. The core was logged to the centimetre, and samples were marked up accordingly. The core was geologically logged using the Barminco Pty Ltd geological logging codes. This data was manually recorded on logging sheets in the field and entered into a digital database at the Barminco First Hit Mine office. Qualitative: qualifier, lithology, mineralisation, alteration, grain size, texture, colour, oxidation. Quantitative; percentage of quartz and sulphide. Core was photographed. • Greater Pacific Gold; Qualitative logging of lithology, oxidation, alteration and veining. • Carpentaria Exploration Company Pty Ltd; Qualitative: description. Quantitative; percent oxidation, percent quartz, percent pyrite. • Malanti Pty Ltd; Qualitative: description. Quantitative; percent quartz. Logged on a metre basis. • Riverina Gold Mines NL; Qualitative for Vacuum holes: colour, grain size, alteration minerals, rock type, structure, vein type, sulphides, oxidation and comments. Quantitative for Vacuum holes; percent veins, percent sulphides. Qualitative for RAB holes and RC holes from RV110 to RV295: colour, grain size, alteration minerals, rock type, fabric, vein type, sulphides, oxidation and comments. Quantitative RAB holes and RC holes from RV110 to RV295; percent veins, percent sulphides. Qualitative for RC holes from RV296 to RV350: geology, oxidation, colour and description. Quantitative for RC holes from RV296 to RV350; percent quartz. • Riverina Gold NL; Qualitative: RQD, lithology, mineralisation, alteration, weathering, veining, fracturing. Quantitative: percent quartz. • Norgold Ltd.; Not geologically logged. • WMC; Lithology, mineralogy, weathering, quantitative assessment of quartz, and UM mineralogy. • Electrolytic Zinc Company (EZNCO); RAB holes not geologically logged. • Nickel Australia; Hole logged for lithology. • OBM - Field logging was conducted using Geobank MobileTM software on Panasonic Toughbook CF-31 ruggedized laptop computers. Qualitative logging: Lithology, colour, oxidation, grainsize, texture, structure, hardness, regolith. Quantitative: estimates are made of quartz veining, sulphide and alteration percentages. Core photographed both wet and dry. Magnetic susceptibility and RQD were also recorded for core holes. . Underground diamond drilling – Qualitative logging: Lithology, texture, alteration, mineralisation/sulphides, structure, veining. Quantitative: estimates are made of veining, sulphide and alteration percentages, RQD measurements, core density measurements, core recovery per metre, fractures per metre. Core photographed both wet and dry. Underground face sampling domain logging of lithology, veining, alteration, mineralisation/sulphides with each face mapped and photographed

For personal use only

Criteria	JORC Code explanation	Commentary
		• All holes were geologically logged in their entirety to a level of detail to support mineral resource estimation.
Sub-sampling techniques and sample preparation	• *If core, whether cut or sawn and whether quarter, half or all core taken.* • *If non-core, whether riffled, tube sampled, rotary split, etc and whether sampled wet or dry.* • *For all sample types, the nature, quality and appropriateness of the sample preparation technique.* • *Quality control procedures adopted for all sub-sampling stages to maximise representivity of samples.* • *Measures taken to ensure that the sampling is representative of the in situ material collected, including for instance results for field duplicate/second-half sampling.* • *Whether sample sizes are appropriate to the grain size of the material being sampled.*	• Australian Consolidated Minerals Ltd (ACM); Unknown. • Aztec Expl Ltd; Unknown • Croesus Mining N.L; Auger samples were taken from an average depth of 1.5m to 2m. RAB and Aircore samples were collected in buckets below a free standing cyclone and laid out at 1m intervals in rows of tens adjacent to the drill collar. Composite analytical samples (~3.5kg) were initially collected over 5m intervals for each hole and a 1m bottom of hole analytical sample. Analytical composite samples were formed by taking a representative scoop through each 1m drill sample. RC drill samples were collected in large plastic retention bags below a freestanding cyclone at 1m intervals, with analytical samples initially formed by composite sampling over 5m intervals. Where samples were dry, analytical composites were formed by spear sampling, using a 50mm diameter plastic pipe pushed through the drill cuttings in the sample retention bag to the base of the bag. The pipe is removed carefully with the contents of the pipe containing a representation of the retained metre. Wet RC drill samples where thoroughly mixed in the sample retention bag and 'scoop' sampled to form a 5m composite sample. HQ diamond core was cut into halves and sampled on geological boundaries, to a minimum of 20cm samples or on a metre basis on site. The diamond core was cut using a diamond saw, with half core being submitted to the laboratory for analysis and the other stored. Field samples were taken for RAB, RC and diamond core samples at a rate of 1 in 20. Composite analytical samples returning values greater than 0.1 g/t Au were re-sampled at 1m intervals. • Monarch Gold Mining Company Ltd; Drill hole samples were collected at 4m and 3m composite intervals. All samples at ALS Kalgoorlie were sorted, dried, split via a riffle splitter using the standard splitting procedure laboratory Method Code SPL-21, pulverised in a ring mill using a standard low chrome steel ring set to >85% passing 75 micron. If sample was >3 kg it was split prior to pulverising and the remainder retained or discarded. A 250g representative split sample was taken, the remaining residue sample stored and a 50gm sample charge was taken for analysis. All samples at Ultra Trace Pty Ltd were sorted, dried, a 2.5 – 3kg sample was pulverized using a vibrating disc, was split into a 200-300g subsample and the residue sample stored. A 40grm charge was taken for analysis. Composite samples returning anomalous values were sampled at 1m intervals using a scoop. For both RC and RAB drilling a duplicate sample was collected at every 25th sample, and a standard sample was submitted every 20th sample. • Pancontinental Mining Ltd; RC samples were collected in plastic bags directly from the cyclone at 1m intervals, split twice through a sample splitter before splitting off a 2kg sample for analysis. Samples were crushed to 1mm, 1kg split taken and pulverised to 90% minus 20 mesh from which a 50gm aliquot was taken. Field samples were taken at a rate of 1 in 10 and results show a good correlation with the original values. Samples sent to SGS were dried, jaw and roll crushed, split and pulverised in a chromium steel mill. • Consolidated Gold N.L/DPPL; Auger samples were collected at a nominal depth of 1.5m or blade refusal. Approximately 200gm of material was placed into pre-numbered paper geochemical bags. Sample numbers were entered into a datalogger linked to the GPS unit to ensure accuracy. RAB samples were collected a 1m intervals and used to create a 4m composite sample. Samples were oven dried, pulverised in a single stage grinding bowl until about 90% of the material passed 75 micron. A 50gm split sample was taken for analysis. Composite samples returning values greater than 0.19 Au g/t were sampled at 1m intervals. • Riverina Resources Pty Ltd; Auger soil samples were collected from a depth of 1.8m or blade refusal. RAB and RC 4m composites were taken using a sample spear. Samples were dried, crushed, split, pulverised and a 50gm charge taken. Composite samples returning anomalous gold values were sampled at 1m intervals using a sample spear. • Barra Resources Ltd; Every metre of the drilling was collected through a cyclone into a large green plastic bag and lined up in rows near the hole in rows of 20. The entirety of each hole was sampled. Each hole was initially

For personal use only

Criteria	JORC Code explanation	Commentary
		sampled by 4m composites using a spear or scoop. Once each hole was logged, intervals considered to be geologically significant were re-sampled at 1m intervals. To obtain a representative sample, the entire 1m sample was split using a riffle splitter into a calico bag. Whole diamond core samples for ore zones were sampled. Samples greater than 2.5kg were riffle split to <2.5kg using a Jones riffle splitter. The entire sample was then pulverised in a Labtechnics LM5 to better than 85% passing 75 microns. A 50gm pulp was taken for assaying in appropriately numbered satchels. Composite samples that returned gold assays greater than 0.1 g/t Au and that had not been previously sampled at 1m intervals, were re-sampled at 1m intervals. In addition, any highly anomalous 1m samples were also sampled again to confirm their assay results. • Greater Pacific Gold; Sample preparation for RC and core sample unknown. • Carpentaria Exploration Company Pty Ltd; Samples were collected over 1m intervals. 2m and 4m composite samples were collected using a sample spear. About 2kg samples were despatched for analysis. Samples were dried, crushed, split, pulverised and a charge taken for analysis. • Malanti Pty Ltd; 1m samples were collected in plastic bags via a cyclone and passed through a triple splitter giving a 12.5% split of about 2kg which was placed in a calico bag and marked with the drill hole number and interval sampled. The 87.5% was returned to the similarly numbered large plastic bag and laid in rows on site. A trowel was used to scoop the samples for composites over 4m and 6m intervals. Samples for assay were then taken with composite intervals based on geology. Many of the single splits were selected for assay in the first instance. Samples packed in poly weave bags were freighted for analysis. Samples were dried, crushed, split, pulverised and a 50gm charge taken. RC Samples with anomalous composite assays were split and submitted for analysis. • Riverina Gold Mines NL; Vacuum hole samples were collected every metre and split. RAB samples were taken every metre through a cyclone and riffle split to a quarter and composited to 4m intervals. RC samples were taken every metre through a cyclone after being riffle split to a quarter and some composited to 4m. The residue remained on site in plastic bags whilst the quarter split was sent for analysis. For vacuum holes RVV70 to RVV125, a 30grm was taken. RC samples from holes RV110 to RV164 and vacuum hole samples were dried, crushed to nominal 3mm and a 1,000 grm split was taken for pulverising until 90% passed minus 75 microns. A 25grm charge was taken. RC samples from holes RV230 to RV350 were totally pulverised and a 50 grm charge taken. 4m RAB composite samples returning anomalous values greater than 0.1 g/t Au were sampled at 1m intervals. • Riverina Gold NL; RAB samples were bulked at 2m intervals. RC holes were sampled at 1m intervals. Diamond core samples were taken at geological boundaries. Samples were crushed, split, pulverised and a charge taken for analysis. • Norgold Ltd.; Unknown • WMC; Unknown methods. Analysed for Cr, Mn Fe, Co, Ni, Cu, Zn, As, Au. Also XRD to determine mineralogy %. • Electrolytic Zinc Company (EZNCO); Repeat sampling 5 in every 100 samples. • OBM – RC samples were submitted either as individual 1m samples taken onsite from cone splitter or as 4m composite samples speared from the onsite drill sample piles. Half core samples, cut by saw. Core sample intervals selected by geologist and defined by geological boundaries. For drilling up to April 2020, RC samples were dried, crushed, split, pulverised and a 50gm charge taken. For drillholes RVRC20036 to RVRC20104 inclusive, 1m and 4m composite samples were dispatched to the lab, crushed to a nominal 3mm, split to 500 grams and analysed by Photon Assay method at MinAnalytical in Kalgoorlie. 4m composite samples with gold values greater than 0.2 g/t Au were re-sampled as 1m split samples and submitted to the lab for Photon Assay analysis. For all drilling in 2022, - RC samples were submitted either as individual samples taken rom the onsite cone splitter or as four metres composite samples taken by metal scoop. Core sample intervals selected by geologist and defined by geological boundaries, cut by saw and submitted as half core. All samples were dispatched to the SGS laboratory at the Davyhurst site for pulverising. Prepared samples were then despatched to SGS laboratories in Kalgoorlie for a

For personal use only

Criteria	JORC Code explanation	Commentary
		50g charge Fire Assay (GO_FAP50V10). From 10 March 2025 samples were analysed by 500g photon analysis by SGS. Field duplicates, blanks and standards were submitted for QAQC analysis. Underground diamond drilling – Core sample intervals selected by geologist and defined by geological boundaries, selected holes cut by saw and submitted as half core and remainder of holes are whole-core sampled. All samples were dispatched to the SGS laboratory at the Davyhurst site for crushing and pulverising. Prepared samples were then despatched to SGS laboratories in Kalgoorlie for a 50g charge Fire Assay (GO_FAP50V10). Flushes, blanks and standards were submitted for QAQC analysis. Underground face samples as per diamond drilling, including field duplicates, rock chip samples taken via hammer sampling per geology domain. • Repeat assays were undertaken on pulp samples at the discretion of the laboratory.
Quality of assay data and laboratory tests	• *The nature, quality and appropriateness of the assaying and laboratory procedures used and whether the technique is considered partial or total.* • *For geophysical tools, spectrometers, handheld XRF instruments, etc, the parameters used in determining the analysis including instrument make and model, reading times, calibrations factors applied and their derivation, etc.* • *Nature of quality control procedures adopted (eg standards, blanks, duplicates, external laboratory checks) and whether acceptable levels of accuracy (ie lack of bias) and precision have been established.*	• Australian Consolidated Minerals Ltd (ACM); Unknown. • Aztec Expl Ltd; Unknown • Croesus Mining N.L; Auger samples were sent to Ultratrace Laboratories, Perth, to be assayed for gold using the Aqua Regia method with a detection limit of 1ppb. RAB, aircore, RC and diamond samples were sent to Ultratrace Laboratories in Perth to be analysed for gold using Fire assay/ICP Optical Spectrometry. Diamond core check samples were analysed at Genalysis of Perth. Some diamond core samples were also analysed for platinum and palladium by fire assay. • Monarch Gold Mining Company Ltd; RC samples were sent to ALS Kalgoorlie to be analysed gold by fire assay (lab code Au-AA26). This was completed using a 50grm sample charge that was fused with a lead concentrate using the laboratory digestion method FA-Fusion and digested and analysed by Atomic Absorption Spectroscopy against matrix matched standard. RC samples were also sent to Ultra Trace Pty Ltd, Canning Vale Western Australia for gold analysis by lead collection fire assay. Samples were also analysed for palladium and platinum. The Quality control at ALS involved 84 pot fire assay system. The number and position of quality control blanks, laboratory standards and repeats were determined by the batch size. Three repeat samples were generally at position 10, 30, 50 of a batch and the control blanks (one blank) at the start of a batch of 84 samples. The laboratory standards were inserted randomly and usually two certified internal standards were analysed with a batch, but it was at the discretion of the 'run builder' as to how many standards to add to the batch and where to place them in the run. QAQC at Ultra Trace Pty Ltd was undertaken for every 27th sample. At random, two repeat samples were chosen, one laboratory standard was inserted and one check sample was taken. The check sample was chosen if the first pass of fire assay shows anomalous value. • Pancontinental Mining Ltd; Samples were sent to Genalysis Laboratory Services Pty Ltd in Perth to be analysed for gold with a detection limit of 0.01 ppm. They were also analysed for gold at SGS laboratory using aqua regia with AAS finish. A number of samples with an assay greater than 0.2 ppm were re-assayed by fire assay. Laboratory standards indicated reasonable accuracy. • Consolidated Gold N.L/DPPL; Auger samples were submitted to ALS Pty Ltd in Perth to be analysed for gold to a detection limit of 0.001ppm using ALS's PM2005 graphite furnace/AAS technique. Samples were also analysed for calcium, magnesium and arsenic using ALS's IC205 technique. RAB samples were submitted to Minlab Pty Ltd Kalgoorlie to be analysed for gold by fire. Some samples were also sent to Amdel Laboratories Ltd Kalgoorlie for gold analysis by fire assay method FAI. • Riverina Resources Pty Ltd; Auger soil samples were sent to Ultra Trace in Perth to be analysed for gold and arsenic using an aqua regia digest and determination by ICP-MS. RC samples were submitted to Kalgoorlie Assay Laboratory for gold analysis by 50gm fire assay. Samples from holes GNRC012 to GNRC020 were also sent Kalgoorlie Assay Laboratory for gold and nickel analysis using a four-acid digest and gold analysis by 50g fire assay. Martin Zone samples were to Kalgoorlie Assay Laboratories to be assayed Ni, Co, Cr, Cu, Mg, Mn, Fe, S, As, Al, Ca, and

For personal use only

Criteria	JORC Code explanation	Commentary
		Zn using a four acid digest with ICP-OES finish and for Au using a 50gm fire assay digest with flame AAS finish. Some samples were also sent to Ultra Trace in Perth for analysis. 312 end of hole RAB samples from the Forehand Prospect were sent to AusSpec International in Sydney for HyChips spectral analysis developed by AusSpec International and CSIRO capable of analyzing dry samples stored in chip trays at a rate of at least 1,600 per day. This was undertaken to identify alteration minerals, weathered clays, Fe oxides, and weathering intensity as well as sample mineralogy including mineral crystallinity and mineral composition. (Results are in appendix 4 of Riverina Project Combined ATR 2006.pdf). Down Hole Electro-Magnetic (DHEM) surveys were conducted in RC drill holes GNRC001, GNRC003 and GNRC004 and three diamond drill holes. These surveys were completed by Outer Rim Exploration Services using a Crone Pulse EM probe. (Southern Geoscience Consultants were contracted to plan the DHEM surveys and interpret the results). • Barra Resources Ltd; Auger samples were sent to Ultra Trace Analytical Laboratories in Perth to be analysed for gold and arsenic. Gold was determined by Aqua Regia with ICP-Mass Spectrometry to a detection limit of 0.2ppb. All RC pulp samples were sent to Kalgoorlie Assay Laboratories or Australian Laboratory Services Pty Ltd (ALS) in Kalgoorlie for gold analysis. Gold analysis was completed using the 50gm fire assay technique with an AAS finish to a detection limit of 0.01ppm. Each was weighed and data captured, with the charge then intimately mixed with flux. Mixed sample and flux were fused in a ceramic crucible at 1100^0 C in a reducing furnace. Molten mass was then poured into moulds and allowed to cool. Lead button removed and placed in a cupellation furnace. The resultant dore bead was parted and digested, being made up to volume with distilled water. The analyte solution was aspirated against known calibrating standards using AAS. All diamond core sample pulps were sent to Leonora Laverton Assay Laboratory Pty Ltd to be assayed for gold by fire with an AAS finish to a detection limit of 0.01ppm Au. Some drill hole samples were analysed for gold (Fire assay/ICP Optical Spectrometry) by Ultratrace Laboratories in Perth. • Greater Pacific Gold; 1m RC samples submitted to Analabs for Au, Ag, Cu, Pb, Zn, As and Ni analysis. Core samples submitted to Genalysis for Au, Ag, Cu, Pb, Zn, As and Ni analysis. Ore zone samples submitted to Minlab for re-assay. Screen fire assay performed on ore zone pulps. • Carpentaria Exploration Company Pty Ltd; Samples were sent to Australian Assay Laboratories Group in Leonora to be analysed for gold with a detection limit of 0.01 g/t Au by fire assay. Repeat assays undertaken for about 1 sample in 20. Field duplicates and standards routinely submitted with assay batches. • Malanti Pty Ltd; RC samples from RRC1 to RRC7 holes were sent to Aminya Laboratories Pty Ltd, Ballarat, Victoria, to be analysed for gold by fire assay with a detection limit of 0.01 g/t Au. RC samples from holes RRC8 to RRC12 submitted to Minesite Reference Laboratories, Wangara, Western Australia to be analysed for gold by Fire Assay of 50g charge (code FA50) with a 0.01ppm lower detection limit. About 1 in 20 assays was either a repeat or duplicate. • Riverina Gold Mines NL; RC samples from holes RV110 to RV164 and vacuum hole samples were sent to Leonora Laverton Assay Laboratory Pty Ltd, Leonora, to be analysed for gold. The charge was dissolved in aqua-regia/solvent digest with a double ketone backwash and then assayed using AAS techniques with a detection limit of 0.02ppm. RC samples from holes RV230 to RV350, vacuum samples from holes RVV126 to RVV204 and RAB composite samples were sent to Multilab Pty Ltd in Kalgoorlie to be analysed for gold. The 50grm samples were digested in aqua regia and assayed by AAS techniques with a detection limit of 0.01ppm. Other RC samples were sent to Minlab in Perth to be analysed for gold using the aqua regia digest and AAS finish. For vacuum and RAB samples, about 1 in 10 assays was a repeat. For RC holes from RV110 to RV164 and vacuum holes, at least 10 percent of a bulk order was repeated as a laboratory duplicate for quality control. • Riverina Gold NL; RAB samples were analysed for gold, silver, arsenic, lead, zinc, copper and nickel. RC samples were despatched to Genalysis to be analysed for gold by Aqua Regia/ AAS method. Diamond samples were set to Analabs in Kalgoorlie to be analysed for gold by fire with fusion AAA, copper, lead and silver by ASS with perchloric acid digestion and, arsenic by ASS with vapour generation and density using an air pycnometer.

For personal use only

Criteria	JORC Code explanation	Commentary
		• Norgold Ltd.; Unknown • WMC; Unknown. • Electrolytic Zinc Company (EZNCO); Unknown. • Nickel Australia; AC sample Samples were dispatched to Ultra Trace Laboratory in Perth for analysis the standard nickel suite of elements of Au, Pt and Pd by method FA002 (Fire Assay) and Ag, Al, As, Bi, Co, Cr, Cu, Fe, Mg, Mn, Mo, Ni, Pd, S, Ti and Zn via ICP302 (4 acid digest ICP/MS or ICPOES) method. RC samples were dispatched to Ultra Trace Laboratory in Perth and analysed for Ni, Cu Pt+Pd. • OBM – Up to April 2020, all samples were sent to an accredited laboratory (Nagrom Laboratories in Perth, Intertek-Genalysis in Kalgoorlie or SGS in Kalgoorlie). The samples have been analysed by firing a 50gm portion of the sample. This is the classical fire assay process and will give total separation of gold. An ICPOES finish is used. Commercially prepared standard samples and blanks are inserted in the sample stream at a rate of 1:12. Sizing results (percentage of pulverised sample passing a 75µm mesh) are undertaken on approximately 1 in 40 samples. The accuracy (standards) and precision (repeats) of assaying are acceptable. For drillholes RVRC20036 to RVRC20104, 1m and 4m composite RC samples were sent to MinAnalytical Laboratory Services in Kalgoorlie. Sample prep involves drying and a -3mm crush, of which 500 grams is linear split into assay jars for analysis. Samples are analysed by the Photon assay method which utilises gamma radiation to excite the nucleus of the target atoms (gold). The excited nucleus then emits a characteristic photon, which is counted to determine the abundance of gold in the sample. For all drilling in 2022, All samples were sent to the accredited onsite SGS laboratory at Davyhurst for sample preparation. Prepared samples were then despatched to SGS laboratories in Kalgoorlie for a 50g charge Fire Assay (GO_FAP50V10) with MP-AES finish. Commercially prepared standard samples and blanks are inserted in the sample stream at an average rate of 1:25. Sizing results (percentage of pulverised sample passing a 75µm mesh) are undertaken on approximately 1 in 20 samples. The accuracy (standards) and precision (repeats) of assaying are acceptable. Standards and blanks were inserted into the sample stream at a rate of approximately 1:12. Duplicates were submitted at a rate of approximately 1:30. The accuracy (standards) and precision (repeats) of assaying are acceptable. Underground diamond drilling – All samples were sent to the accredited onsite SGS laboratory at Davyhurst for sample preparation. Prepared samples were then despatched to SGS laboratories in Kalgoorlie for a 50g charge Fire Assay (GO_FAP50V10) with MP-AES finish. Commercially prepared standard samples and blanks are inserted in the sample stream at an average rate of 1:20. Sizing results (percentage of pulverised sample passing a 75µm mesh) are undertaken on approximately 1 in 20 samples. The accuracy (standards) and precision (repeats) of assaying are acceptable. The accuracy (standards) and precision (repeats) of assaying are acceptable. Face samples assayed as per diamond core, including a field duplicate per face. • Fire assay is considered a total technique, Aqua Regia is considered partial. The Photon assay method is considered a total technique and is non-destructive.
Verification of sampling and assaying	• *The verification of significant intersections by either independent or alternative company personnel.* • *The use of twinned holes.* • *Documentation of primary data, data entry procedures, data verification, data storage (physical and electronic) protocols.* • *Discuss any adjustment to assay data.*	• Holes are not deliberately twinned. • OBM - Geological and sample data logged directly into field computer at the drill rig or core yard using Field Marshall or Geobank Mobile. Data is transferred to Perth via email or through a shared server and imported into Geobank SQL database by the database administrator (DBA). Assay files are received in .csv format and loaded directly into the database by the DBA. Hardcopy and/or digital copies of data are kept for reference if necessary.

For personal use only

Criteria	JORC Code explanation	Commentary
		• Monarch Gold Mining Company Ltd; Geological and sample data was logged digitally and .csv or .xls files imported into Datashed SQL database with in-built validation. Samples bags were put into numbered plastic bags and then cable tied. Samples collected daily from site by laboratory. • Data entry, verification and storage protocols for remaining operators is unknown. • No adjustments have been made to assay data.
Location of data points	• *Accuracy and quality of surveys used to locate drill holes (collar and down-hole surveys), trenches, mine workings and other locations used in Mineral Resource estimation.* • *Specification of the grid system used.* • *Quality and adequacy of topographic control.*	• Australian Consolidated Minerals Ltd (ACM); Surveyed north parallel local grid by J.F Mort and Company. • Aztec Expl Ltd; All holes drilled on a True North parallel local grid. • Croesus Mining N.L; All drilling was located using a Trimble/Omnistar DGPS with an accuracy of plus or minus 1m. Down hole surveys were either as planned or taken using electronic multi shot camera. The gird system used is AGD 1984 AMG Zone 51. • Monarch Gold Mining Company Ltd; The collar co-ordinates of aircore and RAB holes and RC holes RMRC001 to RMRC085 were surveyed using GPS. The co-ordinates of holes RMRC086 to RMRC177 were surveyed using the RTKGPS. All surveying was undertaken by staff of Monarch Gold Mining Company Ltd. Down hole surveys were undertaken every 5m by Ausmine using electronic multi-shot (EMS). The gird system used is GDA94 MGA Zone 51. • Pancontinental Mining Ltd; RC drilling at Mulwarrie was surveyed by McGay Surveys. The grid system used is AMG Zone 51. RAB drilling at Riverina South – holes drilled on local Riverina grid and transformed to MGA using 2 point transformation. Holes were not routinely downhole surveyed. • Consolidated Gold N.L/DPPL; Auger holes located on AMG grid. Some RAB holes were drilled on an AMG grid installed by Kingston Surveys Pty Ltd of Kalgoorlie. Each 40m grid peg had an accurate (plus or minus 10 cm) northing, easting and elevation position. Other RAB holes drilled on local grid. Holes located using compass and hip chain from surveyed baselines. The grid system used is AMG Zone 51. RAB holes not down hole surveyed • Riverina Resources Pty Ltd; Collar co-ordinates were surveyed using a DGPS. Collar azimuth and inclination were recorded. Downhole surveys for most GNRC holes was by single shot and on rare occasions by gyro. Diamond holes surveyed by electronic multishot. The gird system used is AGD 1984 AMG Zone 51. • Barra Resources Ltd; Collar co-ordinates for northings, eastings and elevation have been recorded. Collar azimuth and inclination were recorded. Drill hole collar data was collected by the First Hit mine surveyor and down hole data was collected by the drilling company and passed onto the supervising geologist. The gird system used is AGD84 Zone 51. • Greater Pacific Gold; Collars surveyed on Riverina local Mine grid. 2 point grid transformation translates coordinates into MGA91 zone 51. Holes downhole surveyed by gyro (Ace Drilling). • Carpentaria Exploration Company Pty Ltd; A local Riverina South grid was employed to record collar coordinates. Holes were not downhole surveyed. Local co-ordinates were transferred to the AMG and MGA grids using a 2-point transformation. • Malanti Pty Ltd; Collar locations of re-sampled RAB holes were noted using a GPS. Holes were not downhole surveyed. Two grid systems were employed; a local Riverina grid and AGD 1996 AMG Zone 51. Local co-ordinates were transferred to the AMG and MGA grids using a 2-point transformation. • Riverina Gold Mines NL; Collar co-ordinates for northings and eastings and have been recorded. Collar inclination was recorded. The grid used was the Riverina grid which is oriented to true north. The origin for this grid is 10,000N, 10,000E located at the south west corner of surveyed M30/98. • Riverina Gold NL; For diamond holes, down hole surveys were either assumed or taken using an Eastman camera or gyro. Diamond hole locations surveyed on Riverina local grid. RC and RAB holes located on surveyed Riverina local grid.

For personal use only

Criteria	JORC Code explanation	Commentary
		• Norgold Ltd.; Local grid with 10,400 running parallel with northern boundary of tenement P30/178. • Topography has been surveyed by recent operators. Collar elevations are consistent with surrounding holes and the natural surface elevation. • WMC; All drilling on AMG 84 grid. • Electrolytic Zinc Company (EZNCO); Local Grid. • Nickel Australia; RC holes were located via DGPS on gridded pegs on an MGA-zone 51 grid. AC holes were located on gridded pegs which had been located via DGPS in MGA co-ordinates (zone 51). • OBM (RC, DD) MGA94, zone 51. Drill hole collar positions were picked up by a contract surveyor using RTKGPS subsequent to drilling. Drill-hole, downhole surveys are recorded every 30m using a reflex digital downhole camera. Some RC holes not surveyed if holes short and/or drilling an early stage exploration project. Diamond drillholes completed in 2019 and 2020 by OBM were surveyed using a Gyro tool. For all drilling from 2022 Drill hole collar positions were picked up by an OBM mining surveyor using RTKGPS subsequent to drilling. All downhole surveys were taken every 10m by Gyro. Underground diamond drilling – diamond drilling collar locations picked up by mine surveyors via theodolite and known survey control points. UG diamond drill rig alignment via surveyed collar locations and DeviAligner tool, downhole surveys via DeviGyro-Ox tool. Underground face sample locations measured via laser distometer to known surveyed control points and development surveys via theodolite.
Data spacing and distribution	• *Data spacing for reporting of Exploration Results.* • *Whether the data spacing and distribution is sufficient to establish the degree of geological and grade continuity appropriate for the Mineral Resource and Ore Reserve estimation procedure(s) and classifications applied.* • *Whether sample compositing has been applied.*	• Exploration results are reported for single holes only. • Australian Consolidated Minerals Ltd (ACM); 15m to 20m along very widely (up to 1km) spaced east-west lines. • Aztec Expl Ltd; Wide spaced first pass RC and Diamond drilling. • Drill hole spacing is adequate for the current resources reported externally. (Examples are discussed below) • Croesus Mining N.L; Auger samples were collected to infill a 250m x 100m grid, Riverina South RAB samples were collected to infill a 400m x 80m grid and Sunraysia RC drilling was completed on a 40m x 200m grid. • Monarch Gold Mining Company Ltd; RAB holes were drilled on 200m x 40m grids and RC holes were drilled on a 20m x 20m and 40m x 20m grids. • Riverina Resources Pty Ltd; Auger soil sampling program was taken over 50m x 50m, 50m x 100m and 50m x 200m spaced grids, Silver Tongue RAB and RC holes were drilled on 25m x 25m, 25m x 50m and 50mx 50m spaced grids and Corporate James RAB holes were drilled on 50m x 100m and 25m x 100m spaced grids. • Norgold Ltd.; Approximately 25m along 100m spaced lines. • Barra Resources Ltd; Auger soil sampling program was taken over 50m x 50m, 50m x 100m and 50m x 200m spaced grids, Silver Tongue RAB and RC holes were drilled on 25m x 25m, 25m x 50m and 50m x 50m spaced grids, Corporate James RAB holes were drilled on 50m x 100m and 25m x 100m spaced grids, Forehand RAB and RC holes were drilled on 50m x 100m, 50m x 50m or 25m x 50m spaced grids and Cactus RC holes were drilled on 10m x 10m, 20m x 20m and 40m x50m spaced grids. • Ora Banda Mining Ltd – underground diamond drilling – typical spacing for grade control purposes is 20m x 20m. Underground face samples are taken each 3m/4m ore development cut. • Drill intercepts are length weighted, 1.0g/t lower cut-off, not top-cut, maximum 2m internal dilution.
Orientation of data in relation to	• *Whether the orientation of sampling achieves unbiased sampling of possible structures and the extent to which this is known, considering the deposit type.* • *If the relationship between the drilling*	• Drilling was oriented at 90° to the strike of mineralisation and inclined at 60o. Examples are discussed below. • Australian Consolidated Minerals Ltd (ACM); RAB drilling oriented east or west, perpendicular to mineralisation and lithology. • Aztec Expl Ltd; All holes drilled grid east or west, perpendicular to mineralisation. • Croesus Mining N.L; Holes were either vertical or inclined at 60° and oriented towards the west.

For personal use only

Criteria	JORC Code explanation	Commentary
geological structure	*orientation and the orientation of key mineralised structures is considered to have introduced a sampling bias, this should be assessed and reported if material.*	• Monarch Gold Mining Company Ltd; Holes were inclined at 60o and oriented towards the west. • Consolidated Gold N.L/DPPL; Holes were inclined at 60° and oriented towards either the west or east. • Riverina Resources Pty Ltd; Holes were inclined at 60° and oriented towards either the west or east. • Barra Resources Ltd; Holes were either vertical or inclined at 60° and oriented towards the west. • Greater Pacific Gold; Holes drilled to the east inclined at -58 to -60. Suitable for sub vertical N-S striking mineralisation. • Carpentaria Exploration Company Pty Ltd; Holes were inclined at 60° and oriented towards either the west or east. • Malanti Pty Ltd; Holes were inclined at 60° and oriented towards either the west or east. • Riverina Gold Mines NL; Vacuum holes from RVV1 to RVV69 and from RVV126 to RVV204 were drilled vertically. Vacuum holes from RVV70 to RVV125 were inclined at 60° and oriented either east or west. RAB and RC holes were inclined at 60o and oriented either east or west. • Riverina Gold NL; RC holes were inclined at 60° and oriented either east or west. • Norgold Ltd.; RAB and RC holes drilled grid east, almost perpendicular to lithology and mineralisation. • WMC; 100m drill spacing along lines. -60 towards 270, perpendicular to lithology and regional structures. • Electrolytic Zinc Company (EZNCO); East or west dipping holes, perpendicular to lithology and structures. • Nickel Australia; All AC and RC holes drilled -60 towards the west. Perpendicular to the regional lithology • OBM – RC drilling is predominately inclined at between -50 and -60 degrees towards the west. Drilling inclined to the east is only done when lodes are deemed to be vertical or if local landforms prevent access. Underground diamond drilling – collared from decline cuddies in sub-horizontal and inclined fans cutting across sub-vertical lodes, holes are designed to optimise intersection angles and reduce bias for Main Lode East and West. Some bias is present for the Murchison lodes, given their close proximity to the drill cuddies and this impact is mitigated through detailed wall/backs mapping of Murchison lode intersections in underground workings and future targeted grade control drilling. Little Gem drilling is orientated -50 to west, perpendicular the strike of the mineralisation
Sample security	• *The measures taken to ensure sample security.*	• Unknown for all drilling except for the following; • Barra Resources Ltd. Samples received at the laboratory were logged in ALS Chemex's unique sample tracking system. A barcode was attached to the original sample bag. The label was then scanned and the weight of sample recorded together with information such as date, time, equipment used and operator name. • Monarch; Sample calicos were put into numbered plastic bags and cable tied. Any samples that going to SGS were collected daily by the lab. Samples sent to ALS were placed into sample crates and sent via courier on a weekly basis. • OBM - Samples were bagged, tied and stored in a secure yard on site. Once submitted to the laboratories they are stored in cages within a secure fenced compound. Samples are tracked through the laboratory via their LIMS.
Audits or reviews	• *The results of any audits or reviews of sampling techniques and data.*	• OBM has reviewed historic digital data and compared it to hardcopy and digital (Wamex) records.

For personal use only

Section 2 Reporting of Exploration Results

(Criteria listed in the preceding section also apply to this section.)

<table>
<tr><th>Criteria</th><th>JORC Code explanation</th><th>Commentary</th></tr>
<tr><td>Mineral tenement and land tenure status</td><td>• Type, reference name/number, location and ownership including agreements or material issues with third parties such as joint ventures, partnerships, overriding royalties, native title interests, historical sites, wilderness or national park and environmental settings.
• The security of the tenure held at the time of reporting along with any known impediments to obtaining a licence to operate in the area.</td><td>• All tenure pertaining to this report is listed below:
<table>
<tr><th>TENEMENT</th><th>HOLDER</th><th>AGREEMENTS</th></tr>
<tr><td>M30/256</td><td>CARNEGIE GOLD PTY LTD.</td><td>Farm-in and JV with Davyston Exploration Pty Ltd for all minerals other than gold and its byproducts (portion of tenement only)

Davyston Exploration Pty Ltd holds a consent caveat and a mortgage

South32 Ltd holds royalty rights (portion of tenement only)

Province Resources Ltd holds royalty rights (portion of tenement only)</td></tr>
</table>
• Carnegie Gold PTY LTD is a wholly owned subsidiary of OBM.
• There are no known heritage or native title issues.
• There are no known impediments to obtaining a licence to operate in the area.</td></tr>
<tr><td>Exploration done by other parties</td><td>• Acknowledgment and appraisal of exploration by other parties.</td><td>• Drilling, sampling and assay procedures and methods as stated in the database and confirmed from Wamex reports and hard copy records are considered acceptable and to industry standards of the time.</td></tr>
<tr><td>Geology</td><td>• Deposit type, geological setting and style of mineralisation.</td><td>• The geology of the Riverina South area consists of an interlayered sequence of meta-basalts, meta-sediments and ultramafics, rarely cross-cut by narrow pegmatite dykes. The local stratigraphy strikes roughly N-S with primarily steep east to sub-vertical dips. The area has been affected by greenschist grade metamorphism with many minerals exhibiting strong preferred orientations. All rock units exhibit strain via zones of foliation, with strongly sheared zones more common in ultramafic lithologies. Contemporaneous strike faults and late stage thrust faults have dislocated the stratigraphy and hence, mineralisation.
• Gold mineralisation is hosted by quartz-sulphide and quartz-Fe oxide veining primarily in the metabasalts. Metasediments and ultramafics may also contain gold mineralised quartz veining, although much less abundant. Gold mineralisation is also seen in silica-biotite-sulphide and silica-sericite-sulphide alteration zones in the metabasalts.
• The geology of Little Gem is entirely consistent of metasediments. Gold mineralisation is associated with calcsilicate alteration. A Carbonate unit is a high grade host</td></tr>
<tr><td>Drill hole Information</td><td>• A summary of all information material to the understanding of the exploration results including a tabulation of the following information for all Material drill holes:
○ easting and northing of the drill hole collar
○ elevation or RL (Reduced Level – elevation above sea level in metres) of the</td><td>• See Tables of Significant Intercepts.</td></tr>
</table>

For personal use only

Criteria	JORC Code explanation	Commentary
	drill hole collar ○ *dip and azimuth of the hole* ○ *down hole length and interception depth* ○ *hole length.* • *If the exclusion of this information is justified on the basis that the information is not Material and this exclusion does not detract from the understanding of the report, the Competent Person should clearly explain why this is the case.*	
Data aggregation methods	• *In reporting Exploration Results, weighting averaging techniques, maximum and/or minimum grade truncations (eg cutting of high grades) and cut-off grades are usually Material and should be stated.* • *Where aggregate intercepts incorporate short lengths of high grade results and longer lengths of low grade results, the procedure used for such aggregation should be stated and some typical examples of such aggregations should be shown in detail.* • *The assumptions used for any reporting of metal equivalent values should be clearly stated.*	• Original assays are length weighted. Grades are not top cut. Riverina resource is reported at a Lower cut off of nominally 1.0g/t. Due to the narrow nature of mineralisation a minimum sample length of 0.2m was accepted when calculating intercepts. Maximum 2m internal dilution. Exploration drilling Little Gem is reported at a lower cut off is nominally 0.5g/t. • Metal equivalents not reported.
Relationship between mineralisation widths and intercept lengths	• *These relationships are particularly important in the reporting of Exploration Results.* • *If the geometry of the mineralisation with respect to the drill hole angle is known, its nature should be reported.* • *If it is not known and only the down hole lengths are reported, there should be a clear statement to this effect (eg 'down hole length, true width not known').*	• Intercept widths are down hole lengths. True widths are not reported given the varying orientation of drilling and mineralisation at each deposit/prospect mentioned in the report. • The geometry of the mineralisation at Riverina and Little Gem is approx. N-S and sub vertical. Surface drilling is oriented perpendicular the strike of the mineralisation. UG drilling from drill cuddy with hole radiating in fans. Holes testing strike extremities are at lower angles to the ore lode and therefore not true widths, while those perpendicular to the lode can approximate true widths.
Diagrams	• *Appropriate maps and sections (with scales) and tabulations of intercepts should be included for any significant discovery being reported These should include, but not be limited to a plan view*	• See plans and cross-sections.

For personal use only

Criteria	JORC Code explanation	Commentary
	of drill hole collar locations and appropriate sectional views.	
Balanced reporting	• *Where comprehensive reporting of all Exploration Results is not practicable, representative reporting of both low and high grades and/or widths should be practiced to avoid misleading reporting of Exploration Results.*	• The location of drill hole intersections is shown on the plans and 2D/3D diagrams and are coloured according to grade to provide context for the highlighted intercepts

Other substantive exploration data	• *Other exploration data, if meaningful and material, should be reported including (but not limited to): geological observations; geophysical survey results; geochemical survey results; bulk samples – size and method of treatment; metallurgical test results; bulk density, groundwater, geotechnical and rock characteristics; potential deleterious or contaminating substances.*	• Riverina has no known reported metallurgical issues.
		• Results from previous processing have demonstrated that good gold recovery can be expected from conventional CIL processing methods.
		• Recent baseline metallurgical test work demonstrated the following gold recoveries:
		  ○ Oxide – 90%
		  ○ Transitional – 97%
		  ○ Fresh – 94.3%
		• Additional variation test-work remains ongoing.

Further work	• *The nature and scale of planned further work (eg tests for lateral extensions or depth extensions or large-scale step-out drilling).* • *Diagrams clearly highlighting the areas of possible extensions, including the main geological interpretations and future drilling areas, provided this information is not commercially sensitive.*	• Further GC drilling at Riverina underground will continue as the access into the mine is deepened. • Further resource definition drilling will be conducted from the surface, when beyond the reach of the underground drills, aimed and continued mineral resource growth and resource conversion. • Ongoing Exploration