For personal use only

WILDCAT RESOURCES

ASX ANNOUNCEMENT
15/09/2025

SPODUMENE CONFIRMED AT HARRY AND HERMIONE DISCOVERIES AT BOLT CUTTER, WA

Highlights

- **The first two diamond holes at Bolt Cutter Central lithium discovery, ~10km from Wildcat's Tabba Tabba Project, return high-grade lithium in a stacked pegmatite system:**
  - **BCDD001:**
    - **4.9m @ 1.6% Li_2O from 8.1m (est. true width);**
    - **12.8m @ 2.0% Li_2O from 45.3m (est. true width);**
    - **3.1m @ 1.6% Li_2O from 128.0m (est. true width)**
  - **BCDD002:**
    - **4.3m @ 2.0% Li_2O from 16.0m (2.5m est. true width);**
    - **12.9m @ 1.6% Li_2O from 86.9m (7.6m est. true width);**
    - **5.1m @ 2.1% Li_2O from 110.3m (3.0m est. true width)**
- **X-Ray Diffraction (XRD) confirms spodumene at both Harry and Hermione pegmatites**
- **The Pegmatites at Bolt Cutter Central remain open in all directions**
- **RC drilling is planned to commence in late September to test main Hermione trend, extend Harry and test three other trends**
- **Wildcat remains well funded with $55.1M as at 30 June 2025**

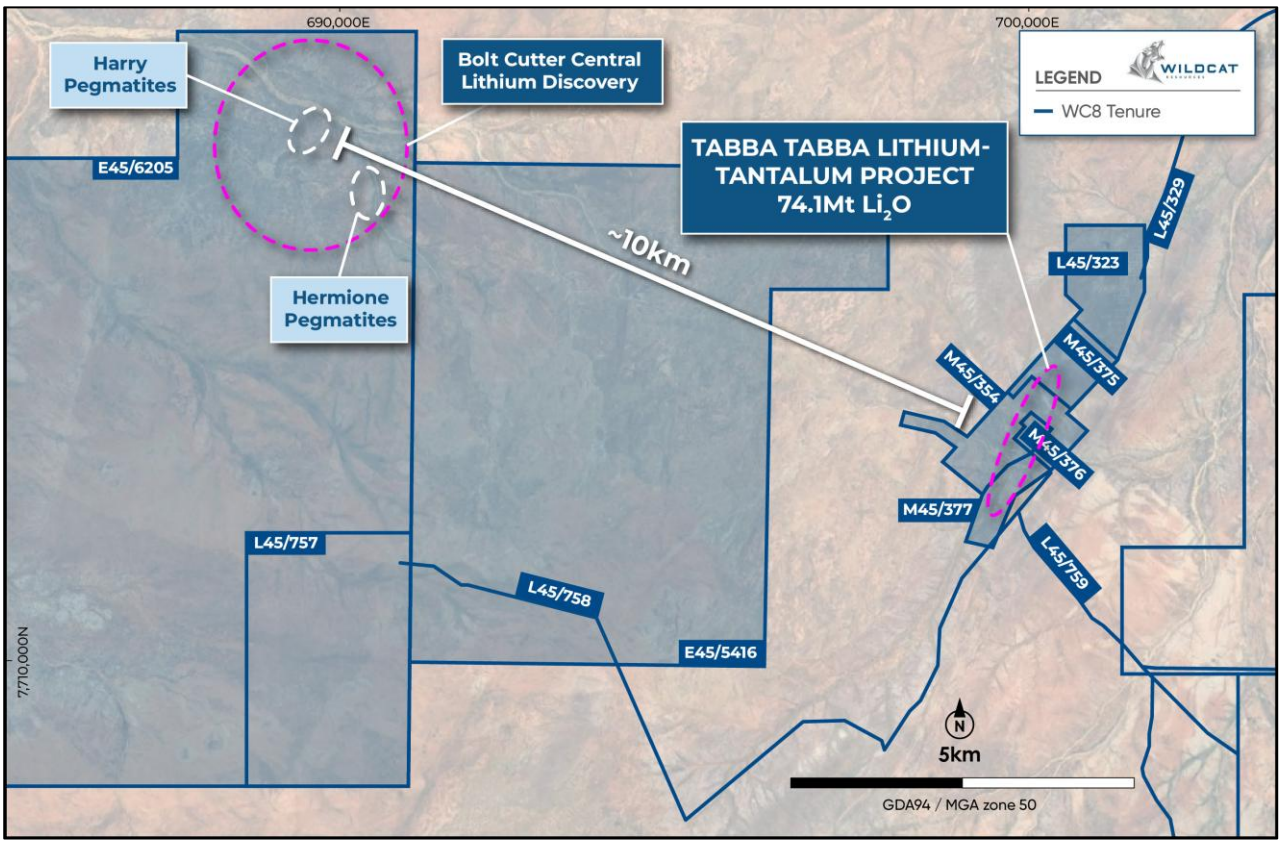

Figure 1: Location of the Bolt Cutter Central Lithium Discovery relative to Wildcat's Tabba Tabba Project

Australian lithium explorer and developer Wildcat Resources Limited (ASX: WC8) ("**Wildcat**" or the "**Company**") is pleased to announce assay and XRD results for core samples from diamond drilling at its Bolt Cutter Central lithium discovery[1], located ~10km west of its Tabba Tabba Lithium-Tantalum Project, WA (Figure 1, Figure 2, Figure 5).

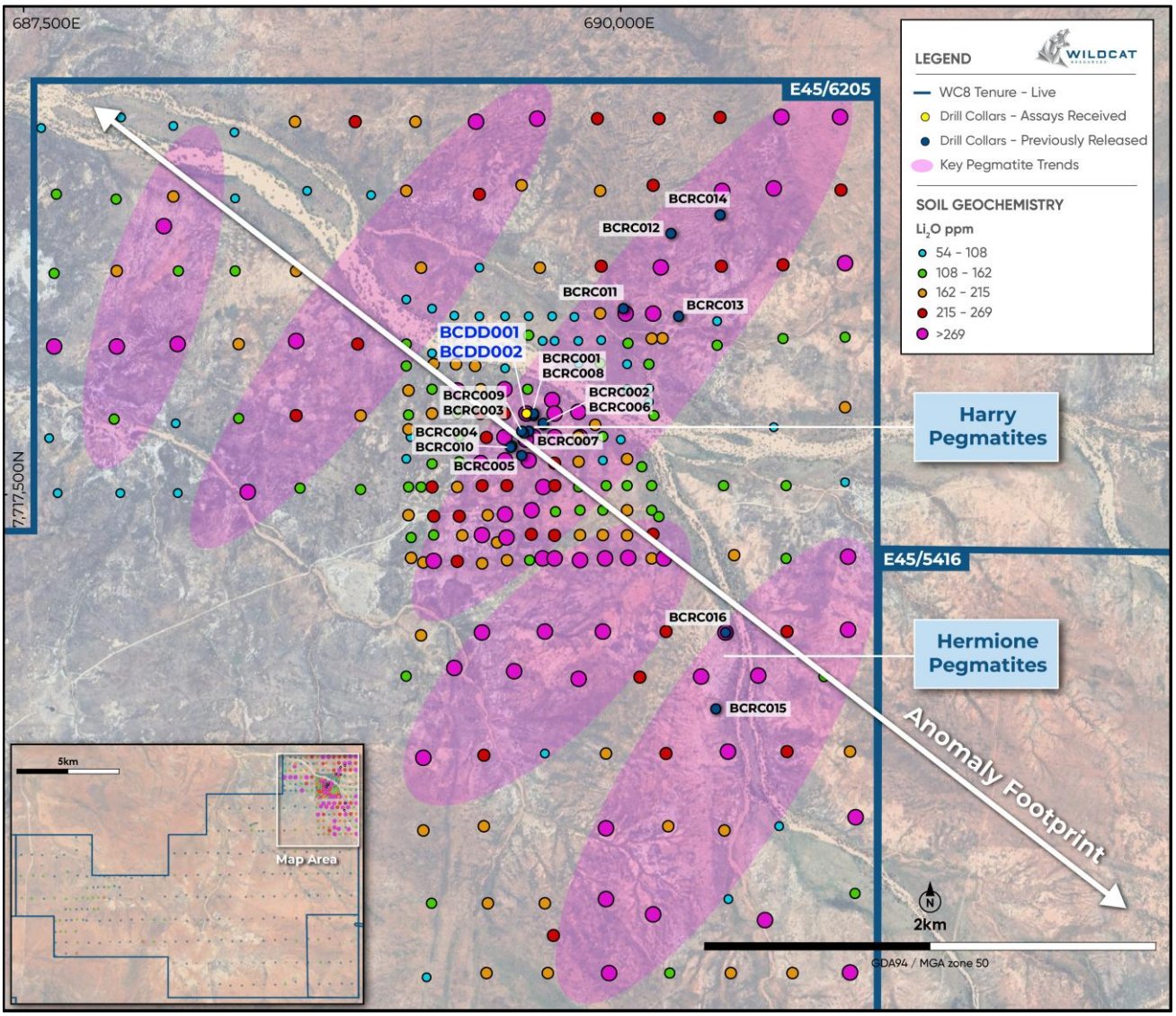

Figure 2: Plan map showing the drill collars of first pass drilling and the previously completed soil survey. Assays for BCDD001 and BCDD002 are reported in this announcement. All trends are open in all directions.

Bolt Cutter Central

Bolt Cutter Central is ~10km west of Wildcat's **74.1Mt Tabba Tabba Lithium-Tantalum Project** (Figure 1). The project is located on Exploration Licences E45/6205 and E45/5416, both 100% owned Wildcat Exploration tenements, with a 100% owned Miscellaneous Licence (L45/757) for infrastructure just 5km to the south of the area of interest. The targeted area is generally flat, with variable shallow cover and pegmatites are hosted entirely within a granodiorite unit.

[1] **WC8 ASX announcement dated 4 August 2025.**

For personal use only

Previously released[2] results from the maiden drill program included:

- **20.0m @ 1.7% Li_2O** from 43.0m (BCRC002) (12.0m est. true width)
- **13.0m @ 1.4% Li_2O** from 39.0m (BCRC003) (est. true width)
- **13.0m @ 1.3% Li_2O** from 40.0m (BCRC007) (est. true width)
- **10.0m @ 1.2% Li_2O** from 3.0m (BCRC005) (est. true width)
- **6.0m @ 1.5% Li_2O** from 15.0m (BCRC008) (est. true width)
- **8.0m @ 1.3% Li_2O** from 31.0m (BCRC006) (est. true width)
- **4.0m @ 2.2% Li_2O** from 57.0m (BCRC008) (est. true width)
- **8.0m @ 1.1% Li_2O** from 67.0m (BCRC008) (est. true width)
- **5.0m @ 2.31% Li_2O** from 6.0m (BCRC001) (est. true width)

Harry Pegmatites – Diamond Drilling

Two diamond drill holes (BCDD001 and BCDD002) were collared at the Harry Pegmatite Swarm to extend the pegmatites down dip, assess the potential for additional pegmatites at depth and provide drill core for detailed structural, geological and mineralogical assessment. Both holes were **successful in delineating high-grade spodumene-bearing pegmatite** (Figure 3 & Table 6).

Diamond hole BCDD001 (Figure 3) tested the geology beneath the newly discovered Harry Pegmatite Swarm and successfully intercepted **multiple stacked pegmatite dykes throughout the entire drill hole**.

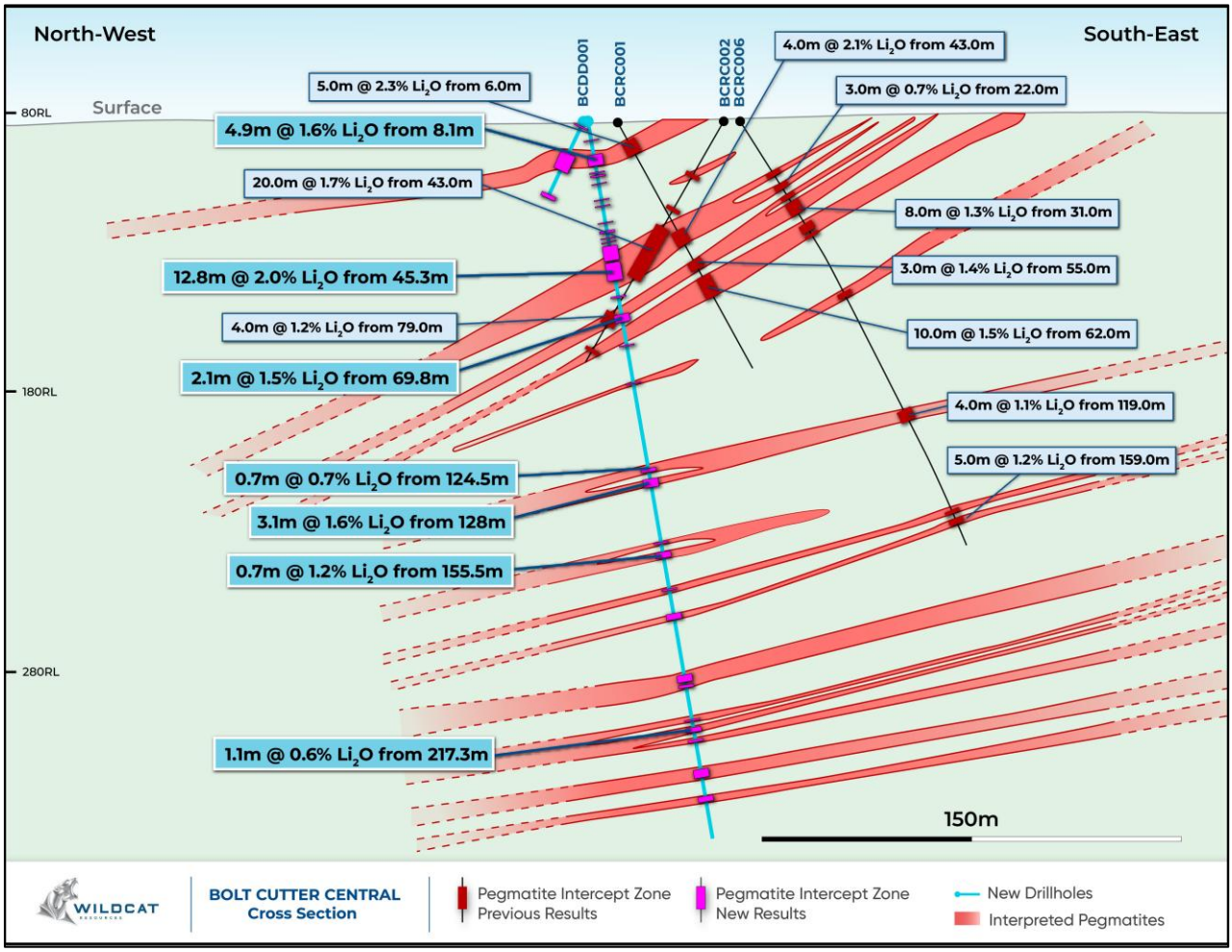

Figure 3: Cross section of the Harry Pegmatite Swarm along section line A-A' referenced in Figure 4. Results for BCDD001 and BCDD002 are new. Intercepts in BCRC002 are not true width.

[2] **WC8 ASX announcement dated 25 August 2025.**

For personal use only

Best intercepts from BCDD001 include:

- **4.9m @ 1.6% Li_2O** from 8.1m (est. true width)
- **12.8m @ 2.0% Li_2O** from 45.3m (est. true width)
- **2.1m @ 1.5% Li_2O** from 69.8m (est. true width)
- 0.7m @ 0.7% Li_2O from 124.5m (est. true width)
- **3.1m @ 1.6% Li_2O** from 128.0m (est. true width)
- 0.7m @ 1.2% Li_2O from 155.5m(est. true width)
- 1.1m @ 0.6% Li_2O from 217.3m (est. true width)

Diamond hole BCDD002 (Figure 4) was drilled toward the north-west to test the Harry pegmatites as far north as possible from the existing drill pads. The drilling successfully extended the spodumene-mineralised pegmatite at Harry to the north and downdip. **Harry remains open in all directions.**

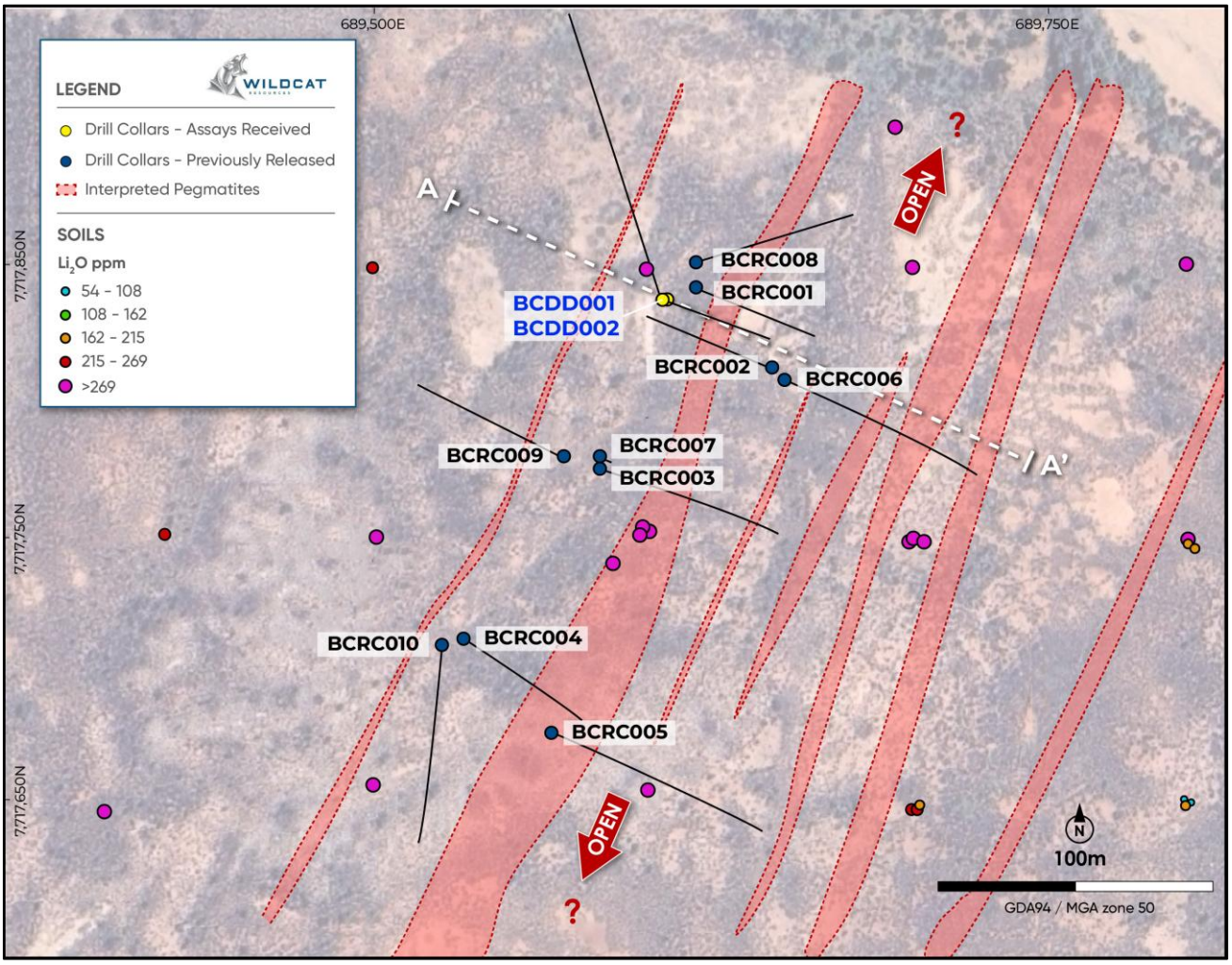

Figure 4: Plan illustrating the northeast trend of the Harry pegmatite swarm.
Note: Drill holes BCRC002, BCRC009 and BCRC010 have intersected pegmatite at oblique angles.

For personal use only

Best intercepts from BCDD002 include:

- **4.3m @ 2.0% Li_2O** from 16.0m (2.5m est. true width)
- **1.5m @ 1.8% Li_2O** from 32.0m (0.9m est. true width)
- **12.9m @ 1.6% Li_2O** from 86.9m (7.6m est. true width)
- **3.4m @ 1.9% Li_2O** from 80.6m (2.0m est. true width)
- **5.1m @ 2.1% Li_2O** from 110.3m (3.0m est. true width)

XRD - Harry Pegmatites

The Bolt Cutter Central Lithium Project is a greenfields discovery with no previous exploration of note. Wildcat's ASX Announcement dated 4 August 2025 titled "*New Lithium Discovery at Bolt Cutter Central*" outlined the potential for the presence of both spodumene and petalite within mineralized pegmatites.

Due to the difficulty in distinguishing some pegmatite minerals in RC drilling chips, seven RC drill samples (ranging in grade from 0.3% Li_2O to 3.6% Li_2O) where sent for XRD analysis to identify the dominant ore and gangue mineral species and to validate the geological logging (which included observations of fluorescence under ultra-violet light). **XRD analysis confirmed spodumene in all samples** and as the dominant lithium mineral in five of the seven samples (Table 1).

Two samples were selected from Harry on material interpreted to be dominantly spodumene (BCRC006 from 162m and BCRC010 from 107m) and XRD confirmed high percentages of spodumene (26% and 11% respectively) with no petalite present. A further two samples from Harry were selected targeting mixed lithium mineral phases (BCRC001 from 65m and BCRC002 from 47m) and the XRD results indicate that spodumene is the dominant mineral (20% and 17% respectively) with minor petalite occurrences (Table 1). Two samples from BRC001 at Harry which lacked significant visible spodumene were submitted for XRD analysis. The results confirm petalite as the dominant lithium mineral in these intervals with minor spodumene (Table 1).

Hermione Pegmatites – XRD

A single RC sample from Hermione (BCRC015 from 28m) was submitted for XRD mineralogy analysis. The sample returned a low-grade lithium intersection of 0.3% Li_2O but despite the low grade, XRD confirmed **spodumene as the only lithium mineral in this sample** which is promising for the prospectivity of the Hermione trend. The Hermione Pegmatite Swarm remains **open in all directions**, with only two RC drill holes completed to date which may not have intersected the main mineralised trend.

Table 1 Bolt Cutter Central XRD Results simplified for minerals contributing to >90% of rock mass and rounded to the nearest whole number. Li_2O% is rounded to 1 decimal. Complete results are provided in Table 6.

Hole ID	Prospect	From (m)	To (m)	Li2O %	Spodumene %	Petalite %	Quartz %	Albite %	Microcline %	Muscovite %	Other %
BCRC006	Harry	162	163	1.6	**26**	0	38	17	13	5	1
BCRC001	Harry	65	66	1.7	**20**	2	34	26	14	3	1
BCRC002	Harry	47	48	1.7	**17**	8	22	42	8	3	0
BCRC010	Harry	107	108	0.9	**11**	0	28	39	6	9	7
BCRC001	Harry	45	46	3.6	**3**	68	9	6	11	2	1
BCRC001	Harry	66	67	2.1	**2**	20	26	17	19	9	7
BCRC015	Hermione	28	29	0.3	**3**	0	24	52	11	9	1

For personal use only

Next Steps at Bolt Cutter Central

- Receive heritage survey report for E45/6205
- RC drilling to explore the strike and dip extents of the Harry and Hermione Pegmatites
- RC drilling to explore the Harry Pegmatite at depth for additional or thicker zones
- First-pass reconnaissance drilling of the remaining interpreted pegmatite trends

Appointment of Joint Company Secretary

Wildcats' CFO, Mr Jairo Bernal, has been appointed as joint Company Secretary of the Company.

This announcement has been authorised by the Board of Directors of the Company.

– ENDS –

For personal use only

FOR FURTHER INFORMATION, PLEASE CONTACT:

AJ Saverimutto
Managing Director
Tel: +61 (8) 6555 2950
info@wildcatresources.com.au

Matthew Banks
Executive Director
Tel: +61 (8) 6555 2950
info@wildcatresources.com.au

Nathan Ryan
NWR Communications
Tel: +61 420 582 887
nathan.ryan@
nwrcommunications.com.au

For personal use only

About Tabba Tabba

The Tabba Tabba Lithium-Tantalum Project (**Project**) (Figure 5) is an advanced lithium and tantalum development project that is located on granted Mining Leases just 80km by road from Port Hedland, Western Australia. It is nearby some of the world's largest hard-rock lithium mines (47km by road from the 446Mt Pilgangoora Project[1] and 87km by road to the 259Mt Wodgina Project[2]).

The Project was one of four significant LCT pegmatite projects in WA, previously owned by Sons of Gwalia. The others were Greenbushes, Pilgangoora and Wodgina which are now Tier-1 hard-rock lithium mines. Tabba Tabba is the last of these assets to be explored and developed for lithium mineralisation.

The Tabba Tabba Project contains a maiden JORC (2012) Mineral Resource Estimate ("**MRE**") of 74.1Mt @ 1.0% Li_2O (Table 2)[3], which includes a maiden JORC (2012) Probable Ore Reserve estimate of 46.3Mt @ 0.99 Li_2O (Table 3)[4].

Table 2: Tabba Tabba Lithium JORC (2012) MRE as at 28 November 2024 (using 0.45% Li_2O cut-off).

Category	Tonnes (Mt)	Li_2O (%)	Ta_2O_5 (ppm)	Fe_2O_3 (%)	Li_2O (T)	Ta_2O_5 (lb)
Indicated	70.0	1.01	53	0.64	709,100	9,948,600
Inferred	4.1	0.76	65	0.88	31,100	724,700
Total	**74.1**	**1.00**	**54**	**0.65**	**740,200**	**10,673,300**

Notes:
-Reported above a Li_2O cut-off grade of 0.45%. Appropriate rounding applied.

Table 3 Tabba Tabba Project Maiden Ore Reserve of 46.3Mt at 0.99%.

Source	Classification	Tonnes (Mt)	Li_2O grade (%)	Ta_2O_5 (ppm)	Fe_2O_3 (%)	Li_2O (kt)
Open pit	Proved	-	-	-	-	-
	Probable	36.8	1.00	62.4	1.06	366
Underground	Proved	-	-	-	-	-
	Probable	9.5	0.94	51.9	0.86	90
Total	**Probable**	**46.3**	**0.99**	**60.2**	**1.02**	**456**

The Ore Reserve estimate (Table 3) is based on the November 2024 MRE (Table 2), but does not include the Chewy, Han or Hutt pegmatites, which collectively account for approximately 15% of the MRE.

[1] Pilbara Minerals Ltd ASX announcement 11 June 2025: https://1pls.irmau.com/site/pdf/5fb09df7-4e59-4c10-ab9e-69207cbc8620/Pilgangoora-Mineral-Resource-Update.pdf?Platform=ListPage
[2] Mineral Resources Ltd ASX announcement 23 October 2018: http://clients3.weblink.com.au/pdf/MIN/02037855.pdf
[3] Tabba Tabba maiden resource https://wcsecure.weblink.com.au/clients/wildcatresources/headline.aspx?headlineid=61240199
[4] Tabba Tabba Pre-Feasibility announcement 29 July 2025: https://wcsecure.weblink.com.au/clients/wildcatresources/headline.aspx?headlineid=61275222

For personal use only

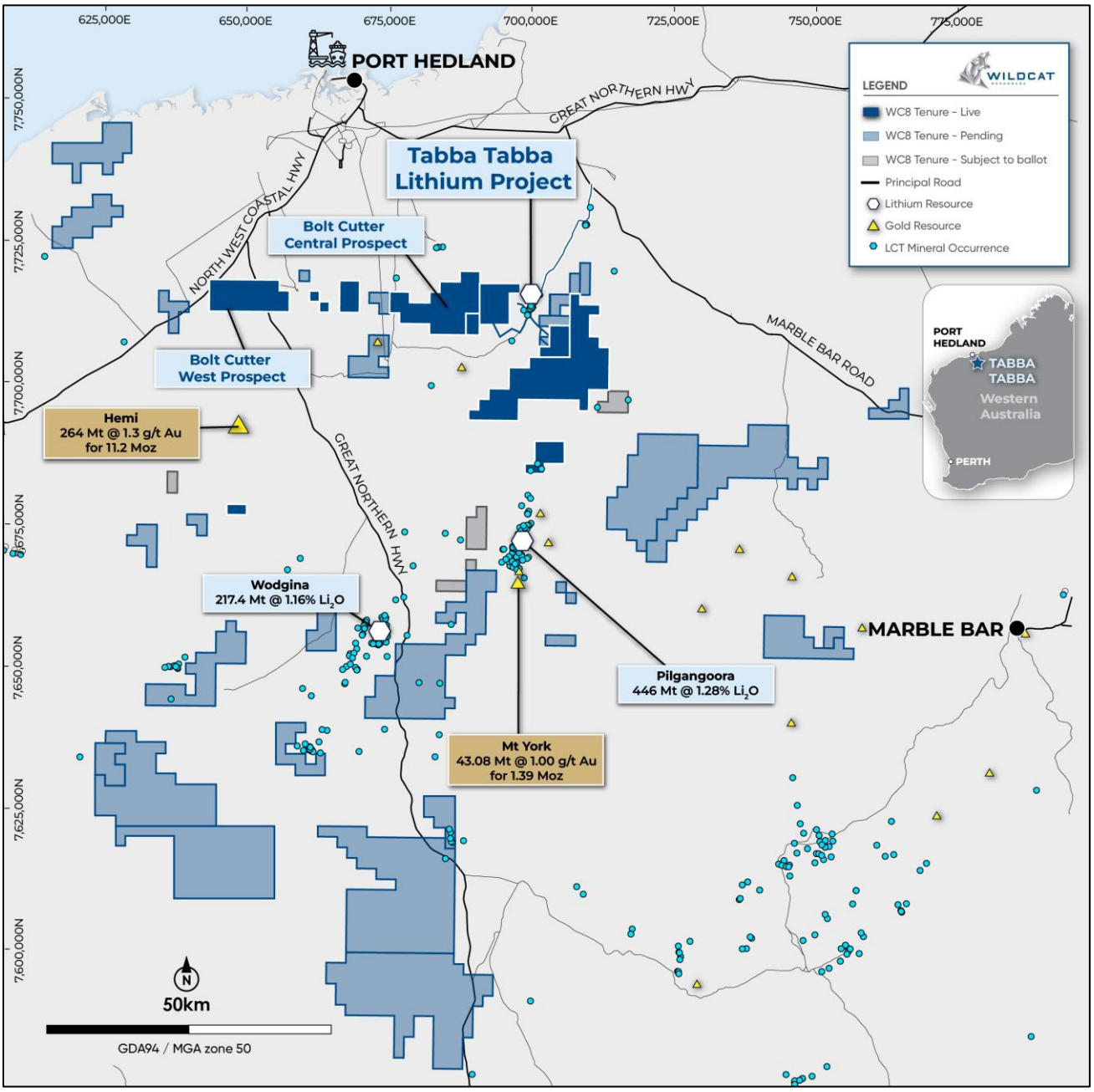

Figure 5: Location of the Tabba Tabba Project. Pending Miscellaneous Licences are not shown.

About Bolt Cutter Central:

The Bolt Cutter Central Lithium Project is located ~10km to the west of the Tabba Tabba Lithium and Tantalum Project (Figure 1). It is an early-stage greenfields exploration project with lithium mineralisation open in all directions and several multi-km scale, untested high tenor lithium soil anomalies. Maiden reconnaissance RC drilling commenced in July 2025, delivering several high-grade intercepts leading to the discovery of the Harry and Hermione Pegmatite Swarms. The tenement package was bolstered by a tenement acquisition concluding in August 2025 in which Wildcat received full ownership and exploration rights to E45/5416, located only 2.3km from the Tabba Tabba Lithium and Tantalum Project and immediately adjacent to the new discovery. Exploration is ongoing on both leases to define further exploration targets and mineralised zones.

The Harry Pegmatite Swarm has been the focus of first-pass drilling and some of the best intercepts from Harry announced to date include:

- **20.0m @ 1.7% Li_2O** from 43.0m (BCRC002) (12.0m est. true width)
- **13.0m @ 1.4% Li_2O** from 39.0m (BCRC003) (est. true width)
- **13.0m @ 1.3% Li_2O** from 40.0m (BCRC007) (est. true width)
- **10.0m @ 1.2% Li_2O** from 3.0m (BCRC005) (est. true width)
- **6.0m @ 1.5% Li_2O** from 15.0m (BCRC008) (est. true width)
- **8.0m @ 1.3% Li_2O** from 31.0m (BCRC006) (est. true width)
- **4.0m @ 2.2% Li_2O** from 57.0m (BCRC008) (est. true width)
- **8.0m @ 1.1% Li_2O** from 67.0m (BCRC008) (est. true width)
- **5.0m @ 2.31% Li_2O** from 6.0m (BCRC001) (est. true width)

For personal use only

Forward-Looking Statements

This document may include forward-looking statements. Forward-looking statements include, but are not limited to, statements concerning Wildcat Resources Limited's planned exploration programme and other statements that are not historical facts. When used in this document, the words such as "could," "plan," "estimate," "expect," "intend," "may", "potential," "should," and similar expressions are forward-looking statements. Although Wildcat Resources Limited believes that its expectations reflected in these forward-looking statements are reasonable, such statements involve risks and uncertainties, and no assurance can be given that actual results will be consistent with these forward-looking statements.

Competent Person's Statement

The information in this announcement that relates to Exploration Results for Tabba Tabba Project is based on, and fairly represents, information compiled by Mr Torrin Rowe (Head of Geology and Exploration at Wildcat Resources Limited), a Competent Person who is a Member of the Australian Institute of Geoscientists (AIG). Mr Rowe is a fulltime employee and shareholder of Wildcat Resources Limited. Mr Rowe has sufficient experience that is relevant to the style of mineralisation and type of deposit under consideration, and to the activity being undertaken to qualify as a Competent Person as defined in the 2012 Edition of the Joint Ore Reserves Committee (JORC) Australasian Code for Reporting Exploration Results, Mineral Resources and Ore Reserves. Mr Rowe consents to the inclusion in this announcement of the matters based on his information in the form and context in which it appears.

No New Information or Data: This document contains exploration results, historic exploration results and Mineral Resource Estimates as originally reported in fuller context in Wildcat Resources Limited ASX Announcements - as published on the Company's website. Wildcat confirms that it is not aware of any new information or data that materially affects the exploration results, metallurgical results and Mineral Resource Estimates information included in the relevant market announcements. Wildcat confirms that the form and context in which the Competent Persons' findings are presented have not been materially modified from those market announcements.

For personal use only

For personal use only

Appendix 1

Table 4: Significant intercepts - Intercepts reported using geological interpretation to define appropriate intercept widths against geology and grade. Grades are rounded to two decimal places. NSI stands for *No Significant Intercept* returned. Intercepts are reported with a minimum cutoff grade of 0.3% Li_2O and no more than 2m of internal waste (waste is defined as 'not pegmatite' and/or below cutoff grade).

Hole ID	From (m)	To (m)	Intercept Length (m)	Est True Width (m)	Grade (Li_2O%)	Prospect
BCDD001	8.1	13	4.9	4.9	1.64	Harry
and:	45.3	58.1	12.8	12.8	2.02	Harry
and:	69.8	71.9	2.1	2.1	1.51	Harry
and:	124.5	125.2	0.7	0.7	0.68	Harry
and:	128	131.1	3.1	3.1	1.62	Harry
and:	155.5	156.2	0.7	0.7	1.18	Harry
and:	217.3	218.4	1.1	1.1	0.57	Harry
BCDD002	16	20.4	4.3	2.5	2.04	Harry
and:	32	33.5	1.5	0.9	1.84	Harry
and:	80.6	84	3.4	2.0	1.91	Harry
and:	86.9	99.9	12.9	7.6	1.55	Harry
and:	110.3	115.3	5.1	3.0	2.14	Harry

Table 5 Drill hole collar table – MGA94 Zone 50 – Only includes new collars or collars with changing assay status.

Hole ID	Hole Type	MGA Easting (m)	MGA Northing (m)	RL (mASL)	Total Depth	Azimuth	Dip	Assay Status	Prospect	Comments
BCDD001	DD	689609	7717838	76	258.4	109	-80	Received	Harry	Complete
BCDD002	DD	689607	7717838	76	200	340	-55	Received	Harry	Complete

Table 6: XRD Results - Compilation of X-ray diffraction (XRD) results against de-surveyed downhole location. Minerals with <5% average abundance are not included.

X	Y	Z	Hole ID	Prospect	From	To	Li_2O	Spodumene	Petalite	Quartz	Albite	Microcline	Muscovite	Other
689650	7717828	18	BCRC006	Harry	162	163	1.585	26	0	38	17	13	5	1
689649	7717828	19	BCRC001	Harry	65	66	1.675	20	2	34	26	14	3	1
689623	7717822	37	BCRC002	Harry	47	48	1.725	17	8	22	42	8	3	0
689521	7717655	-15	BCRC010	Harry	107	108	0.917	11	0	28	39	6	9	7
690362	7716612	59	BCRC015	Hermione	28	29	0.276	3	0	24	52	11	9	1
689641	7717832	37	BCRC001	Harry	45	46	3.56	3	68	9	6	11	2	1
689720	7717776	-65	BCRC001	Harry	66	67	2.13	2	20	26	17	19	9	7

For personal use only

Appendix 2

JORC Code, 2012 Edition – Table 1

Section 1 Sampling Techniques and Data

(Criteria in this section apply to all succeeding sections.)

Criteria	Criteria	Commentary
Sampling techniques	• Nature and quality of sampling (e.g. cut channels, random chips, or specific specialized industry standard measurement tools appropriate to the minerals under investigation, such as down hole gamma sondes, or handheld XRF instruments, etc). These examples should not be taken as limiting the broad meaning of sampling. • Include reference to measures taken to ensure sample representivity and the appropriate calibration of any measurement tools or systems used. • Aspects of the determination of mineralisation that are Material to the Public Report. • In cases where 'industry standard' work has been done this would be relatively simple (e.g. 'reverse circulation drilling was used to obtain 1 m samples from which 3 kg was pulverised to produce a 30 g charge for fire assay'). In other cases more explanation may be required, such as where there is coarse gold that has inherent sampling problems. Unusual commodities or mineralisation types (e.g. submarine nodules) may warrant disclosure of detailed information.	• Reverse circulation and diamond drilling completed by TopDrill Drilling. • All RC drilling samples were collected as 1m composites, targeted 3-5kg sub-sample was collected for every 1m interval using a static cone splitter with the sub-sample placed into calico sample bags and the bulk reject placed in rows on the ground. • Diamond core samples were collected in plastic core trays, sequence checked, metre marked and oriented using the base of core orientation line. It was then cut longitudinally down the core axis (parallel to the orientation line where possible) and half the core sampled into calico bags using a minimum interval of 30cm and a maximum interval of 1m. • Pegmatite intervals were assessed visually for LCT mineralisation by the rig geologist assisted by tools such as ultraviolet light and LIBS analyser. • All samples with pegmatite and adjacent wall rock samples were sent to ALS laboratories in Perth for chemical analysis. • The entire 3kg sub-sample was pulverised in a chrome steel bowl which was split and an aliquot obtained for a 50gm charge assay. • LCT mineralisation was assessed using the MS91-PKG package which uses sodium peroxide fusion followed by dissolution and analysis with ICP-AES and ICP-MS. • Additional multielement analyses (48-element suite) using 4-Acid digest ICP-MS were requested at the rig geologist's discretion to aid geological interpretation.
Drilling techniques	• Drill type (e.g. core, reverse circulation, open-hole hammer, rotary air blast, auger, Bangka, sonic, etc) and details (e.g. core diameter, triple or standard tube, depth of diamond tails, face-sampling bit or other type, whether core is oriented and if so, by what method, etc).	• Reverse circulation and diamond drilling with orientation surveys taken every 30m to 60m and an end of hole orientation using a Axis gyro tool. A continuous survey in and out of hole was completed at drillhole completion. • Diamond drilling used HQ and NQ bits depending on ground conditions and hole depth.
Drill sample recovery	• Method of recording and assessing core and chip sample recoveries and results assessed. • Measures taken to maximise sample recovery and ensure representative nature of the samples.	• RC sample recovery (poor/good) and moisture content (dry/wet) was recorded by the rig geologist in metre intervals based on visual estimation. • The static cone splitter (Ox Engineering drill sampling system) on the RC rig was regularly checked by the rig geologist as part of QA/QC procedures. • Sub-sample weights were measured and recorded by the laboratory.

For personal use only

Criteria	Criteria	Commentary
	• Whether a relationship exists between sample recovery and grade and whether sample bias may have occurred due to preferential loss/gain of fine/coarse material.	• No analysis of sample recovery versus grade has been made at this time. • Diamond drilling is orientated, meter marked, RQD measured and density data is taken and samples are recorded based on geological parameters. • Core recovery is calculated based on core block depths and physical measurements.
Logging	• Whether core and chip samples have been geologically and geotechnically logged to a level of detail to support appropriate Mineral Resource estimation, mining studies and metallurgical studies. • Whether logging is qualitative or quantitative in nature. Core (or costean, channel, etc) photography. • The total length and percentage of the relevant intersections logged.	• All RC samples were qualitatively logged by the rig geologist for lithology, alteration, mineralisation, structure, weathering and more. Data was then captured by Ocris and imported into a database. • Pegmatite intervals were assessed visually for lithium mineralisation by the rig geologist assisted by tools such as ultraviolet light and a LIBS analyser. • All chip trays were photographed in natural light and compiled using Sequent Ltd's Imago solution. UV photography studies are ongoing. • All diamond core was qualitatively logged by a site geologist and the core trays were photographed • Spodumene percentage estimates are interpreted by trained geologists with experience in spodumene deposits. Geologists use a combination of LIBs analyser, UV fluorescence and other geological logging tools (mineral cleavage, experience etc.) to log this mineral abundance. However, visual estimates of mineralogy or material abundance should never be considered a proxy or substitute for laboratory analysis. Laboratory assay results are required to determine the widths, mineralogy, and grade of the visible mineralisation reported.
Sub-sampling techniques and sample preparation	• If core, whether cut or sawn and whether quarter, half or all core taken. • If non-core, whether riffled, tube sampled, rotary split, etc and whether sampled wet or dry. • For all sample types, the nature, quality and appropriateness of the sample preparation technique. • Quality control procedures adopted for all sub-sampling stages to maximise representivity of samples. • Measures taken to ensure that the sampling is representative of the in-situ material collected, including for instance results for field duplicate/second-half sampling. • Whether sample sizes are appropriate to the grain size of the material being sampled.	• 3kg to 5kg sub-samples of RC chips were collected from the rig-mounted static cone splitter into uniquely numbered calico bags for each 1m interval. • Diamond core is drilled with HQ or NQ diameter and is cut longitudinally down the core axis (along the orientation line where possible) with an Almonte core saw and half core samples between 30cm and 1m in length are sampled and collected in numbered calico bags. Duplicates, blanks and standards inserted at the same rate as for the RC samples. • Sample sizes are appropriate to the crystal size of the material being sampled with a targeted 85% passing 75 µm. • Sub-sample preparation was by ALS laboratories using industry standard and appropriate preparation techniques for the assay methods in use. • Internal laboratory standards were used, and certified OREAS standards and certified blank material were inserted into the sample stream at regular intervals by the rig geologist. • Duplicates were obtained from using a duplicate outlet direct from the cyclone in the RC and a lab split in the DD at the site geologist's discretion in zones containing visual indications of mineralised pegmatite.

For personal use only

Criteria	Criteria	Commentary
		• XRD samples were ground to a nominal P80 45µm prior to analysis. No internal standards were added to the samples.
Quality of assay data and laboratory tests	• The nature, quality and appropriateness of the assaying and laboratory procedures used and whether the technique is considered partial or total. • For geophysical tools, spectrometers, handheld XRF instruments, etc, the parameters used in determining the analysis including instrument make and model, reading times, calibrations factors applied and their derivation, etc. • Nature of quality control procedures adopted (e.g. standards, blanks, duplicates, external laboratory checks) and whether acceptable levels of accuracy (i.e. lack of bias) and precision have been established.	• The RC and diamond core cuttings were analysed with MS91-PKG at ALS using sodium peroxide fusion ICP-AES/MS for an LCT suite, fire assay for gold, and 4-acid digest ICP-AES and ICP-MS for multi-element analysis. • Appropriate OREAS standards were inserted at regular intervals. • Blanks were inserted at regular intervals during sampling. • Certified reference material standards of varying lithium grades have been used at a rate not less than 1 per 25 samples. • Check sampling was completed at an umpire lab (Intertek) to validate results which demonstrated comparability. • XRD analysis was conducted by Nagrom Metallurgical Laboratory in Perth on previously assayed samples and analysed from 5-90°2θ in a Panalytical Empyrean XRD running at 40 kV and 30 mA, producing K alpha cobalt radiation of wavelength 1.78901 Å. • The data was analysed in Bruker Diffrac.EVA Suite V7.1 using the ICDD PDF-5+ 2024 database. Results have been validated against assay data and normalised to 100%, providing no estimates of amorphous or unidentified materials. • A non-Lithium bearing Mica was chosen in this interpretation. However, due to the limitation of this technique, Lithium could be present in the Mica and/or Chlorite contained
Verification of sampling and assaying	• The verification of significant intersections by either independent or alternative company personnel. • The use of twinned holes. • Documentation of primary data, data entry procedures, data verification, data storage (physical and electronic) protocols. • Discuss any adjustment to assay data.	• No independent verification of significant intersections has been made. Significant intersections were produced by an automated export from the database managers and checked by a Senior Geologist/Exploration Manager and the Geology Manager. • Twinned holes of RC to DD have been drilled to allow correlation of assay results between drilling styles to provide more confidence in the model. • Industry standard procedures guiding data collection, collation, verification, and storage were followed. • No adjustment has been made to assay data as reported by the laboratory other than calculation of Li_2O% from Li ppm using a 2.153 conversion factor.
Location of data points	• Accuracy and quality of surveys used to locate drill holes (collar and down-hole surveys), trenches, mine workings and other locations used in Mineral Resource estimation. • Specification of the grid system used. • Quality and adequacy of topographic control.	• Location of drill holes were recorded by tablet GPS. Locational accuracy is +-1m in the XY and +-5m in the Z orientation. • Survey priority is then replaced with a differential GPS (DGPS) on a campaign basis, initially by ABIMs contracting and then recollected by Wildcat with a private DGPS. • All current data is in MGA94 (Zone 50). • Topological control is via GPS and DEM calculated from a drone photographic survey. The LiDAR has generated a topographic surface accurate to <20cm.

For personal use only

Criteria	Criteria	Commentary
		• Downhole surveys collected using the Axis Champion Gyro tool
Data spacing and distribution	• Data spacing for reporting of Exploration Results. • Whether the data spacing and distribution is sufficient to establish the degree of geological and grade continuity appropriate for the Mineral Resource and Ore Reserve estimation procedure(s) and classifications applied. • Whether sample compositing has been applied.	• Drill hole spacing vary from twins to 550m apart with varying levels of infill. • Exploration and drilling has had sporadic spacing to date as Wildcat has been limited to previously cleared drill pads. • There is abundant pegmatite outcrop and the drilling is spaced to determine continuity along strike and down dip. Infill and extensional drilling will also aim to close-off mineralisation along strike. • No sample compositing has been applied.
Orientation of data in relation to geological structure	• Whether the orientation of sampling achieves unbiased sampling of possible structures and the extent to which this is known, considering the deposit type. • If the relationship between the drilling orientation and the orientation of key mineralised structures is considered to have introduced a sampling bias, this should be assessed and reported if material.	• No fabric orientation data has been obtained from the RC holes. • All diamond holes are oriented with a base of hole orientation line and any relevant structures and fabrics are recorded qualitatively by the site geologist and recorded in the database. Most diamond holes have intercepted the pegmatite at close to perpendicular to the core axis, making the intervals close to true width and an estimation is provided when this is not the case. • True width has been estimated from a 3D geological model built using Leapfrog software and holes are designed to intercept at true width. • True width has not been estimated for holes which have potentially drilled down-dip of pegmatite bodies as the geometry of the pegmatite intersections cannot currently be determined. • True width has not been estimated for pegmatites of unknown geometry (early discoveries) and instead downhole widths are provided. • The drilling orientation and intersection angles are deemed appropriate.
Sample security	• The measures taken to ensure sample security.	• All samples were packaged into bulka bags and strapped securely to pallets and delivered by TopDrill to freight depots in Port Hedland. The samples were transported from Port Hedland to Perth ALS laboratories via Toll or Centurian freight contractors. Any umpire assays were transported as pulps or coarse rejects by ALS to Intertek (genalysis).
Audits or reviews	• The results of any audits or reviews of sampling techniques and data.	• Several internal audits have been completed by the Company's technical team as part of ongoing data validation. These include SQL queries, field validation, general data integration and photo analysis. No major errors have been identified.

For personal use only

Section 2 Reporting of Exploration Results

(Criteria listed in the preceding section also apply to this section.)

Criteria	JORC Code explanation	Commentary
Mineral tenement and land tenure status	• Type, reference name/number, location and ownership including agreements or material issues with third parties such as joint ventures, partnerships, overriding royalties, native title interests, historical sites, wilderness or national park and environmental settings. • The security of the tenure held at the time of reporting along with any known impediments to obtaining a licence to operate in the area.	• Wildcat Resources Limited Ltd owns 100% of the Tabba Tabba Project Mining Leases (M45/354; M45/375; M45/376 and M45/377) and E45/6205 (Bolt Cutter Central). • Royalties and material issues are set out in an agreement between Wildcat and GAM for Wildcat to acquire the Tabba Tabba Project as announced on 17th May 2023: https://www.investi.com.au/api/announcements/wc8/4788276b-630.pdf • No known impediments.
Exploration done by other parties	• Acknowledgment and appraisal of exploration by other parties.	At Tabba Tabba • Goldrim Mining Ltd and Pancontinental Mining Ltd ("PanCon") completed 24 OHP, 59 RC and 3 DD holes between 1984 and 1991. • GAM drilling of 29 RC holes in 2013. • Pilbara Minerals Ltd (PLS) completed 5 diamond holes in November 2013. • Historic drilling targeted tantalum mineralisation. Drilling into the vast majority of the lithium resources has been competed by Wildcat since mid-2023. At Bolt Cutter Central • Bolt Cutter Central had not seen any meaningful exploration.
Geology	• Deposit type, geological setting and style of mineralisation.	• The Bolt Cutter Central pegmatites are interpreted to be forming a NW trending swarm dipping shallowly (30°) to the west. • They are hosted by a granodiorite unit • They appear to average ~5m in width and are stacked in semi-consistent intervals • While geological observations should not replace detailed lab analysis for definitive mineralogy, geologists have interpreted spodumene within the pegmatites at Bolt Cutter Central.
Drill hole information	• A summary of all information material to the understanding of the exploration results including a tabulation of the following information for all Material drill holes: - easting and northing of the drill hole collar - elevation or RL (Reduced Level - elevation above sea level in metres) of the drill hole collar - dip and azimuth of the hole	• Refer to tables in the report and notes attached thereto which provide all relevant details. • Previous company announcements available here: https://www.asx.com.au/markets/trade-our-cash-market/announcements.wc8

For personal use only

Criteria	JORC Code explanation	Commentary
	- down hole length and interception depth - hole length. • If the exclusion of this information is justified on the basis that the information is not Material and this exclusion does not detract from the understanding of the report, the Competent Person should clearly explain why this is the case.	
Data aggregation methods	• In reporting Exploration Results, weighting averaging techniques, maximum and/or minimum grade truncations (e.g. cutting of high grades) and cut-off grades are usually Material and should be stated. • Where aggregate intercepts incorporate short lengths of high-grade results and longer lengths of low-grade results, the procedure used for such aggregation should be stated and some typical examples of such aggregations should be shown in detail. • The assumptions used for any reporting of metal equivalent values should be clearly stated.	At Tabba Tabba – intercept calculations reflect the large, thick pegmatite style: • No top cut off has been used. Aggregated pegmatite intercepts calculated at a 0.1% Li_2O cutoff grade with a maximum of 10m consecutive internal dilution and reporting overall intercepts with a weighted average grade >0.5%. All smaller significant intercepts and the high-grade intervals included within broader aggregated intercepts have been separately reported and calculated using the most practical of a geologically interpreted subdomain or a 0.3% Li_2O cut off and a maximum of 3m of internal dilution. • An iron cutoff of >5% Fe has also been applied to each sample in order to exclude peripheral intervals that contain significant wall rock contamination or external intervals that are not pegmatite hosted Li_2O intercepts. Smaller intervals of internal mafic <10m are classified as waste and may still be included in intercept calculations. Minor discrepancies between pegmatite thickness and mineralised intercepts may arise due to mixed intervals of pegmatite and host rock, i.e. in RC drilling where a 1m interval may constitute mixed pegmatite and mafic wall rock. This may mean that the true boundary of the pegmatite may be slightly wider or smaller than what is reflected in the reported mineralized intercept. • No metal equivalents have been used. At Bolt Cutter Central – Intercept calculations reflect thinner/high grade pegmatite style: • Intercepts are reported with a minimum cutoff grade of 0.3% Li2O and no more than 2m of internal waste (waste is defined as 'not pegmatite' and/or below cutoff grade)
Relationship between mineralization widths and intercept lengths	• These relationships are particularly important in the reporting of Exploration Results. • If the geometry of the mineralisation with respect to the drill hole angle is known, its nature should be reported. • If it is not known and only the down hole lengths are reported, there should be a clear statement to this effect (e.g. 'down hole length, true width not known').	• Most pegmatite intervals intercepted have returned assay results >0.3% Li_2O, some are mineralised in totality, others are partially mineralised with localised zones of lithium mineralisation below 0.3%Li_2O. This is expected in fractionated, zoned pegmatite systems. Some zones have mineralisation that averages below 0.1% Li_2O. • Holes are planned to intersect perpendicular to modelled mineralisation. Where surface conditions have not allowed optimal collar placement estimated true widths have been calculated and reported. • Cross sections illustrate the modelled pegmatite domains and intersections.

Criteria	JORC Code explanation	Commentary
Diagrams	• Appropriate maps and sections (with scales) and tabulations of intercepts should be included for any significant discovery being reported These should include, but not be limited to a plan view of drill hole collar locations and appropriate sectional views.	• See this announcement for appropriate maps and sections.
Balanced reporting	• Where comprehensive reporting of all Exploration Results is not practicable, representative reporting of both low and high grades and/or widths should be practiced to avoid misleading reporting of Exploration Results.	• For Tabba Tabba, comprehensive reporting of all drill hole details have been previously reported in announcements since the acquisition by Wildcat in 2023. • For Bolt Cutter Central, the only drillholes the company is aware of are those released in Wildcat ASX announcements • A summary of unannounced results for drillholes and their corresponding drillhole details has been included in this announcement (Appendix 1, Table 4).
Other substantive exploration data	• Other exploration data, if meaningful and material, should be reported including (but not limited to): geological observations; geophysical survey results; geochemical survey results; bulk samples - size and method of treatment; metallurgical test results; bulk density, groundwater, geotechnical and rock characteristics; potential deleterious or contaminating substances.	• Everything meaningful and material is disclosed in the body of the report, has been previously announced or is ongoing/incomplete. Geological observations have been factored into the modelling and estimation work.
Further work	• The nature and scale of planned further work (e.g. tests for lateral extensions or depth extensions or large-scale step-out drilling). • Diagrams clearly highlighting the areas of possible extensions, including the main geological interpretations and future drilling areas, provided this information is not commercially sensitive.	• Further drilling plans aim to extend the modelled pegmatites and increase the confidence of these zones (e.g. to Exploration Targets and Mineral Resources) and exploration drilling will target potential repeating pegmatites at depth. • Further work at Bolt Cutter Central will also detailed mineralogy work to accurately and transparently report on the nature of the lithium mineralisation.

For personal use only