For personal use only

26 May 2025

Overland Project drilling identifies roll front uranium signature

Highlights:

- **Uranium "roll front" signature identified:** A permeable sand package near the base of the sedimentary sequence shows a uranium roll front gamma signature in oxidised sands, providing immediate follow-up targets.
- **Drilling reveals ideal setting for sedimentary hosted uranium:** A narrow zone of permeable sediments, deposited in a basement low within sinuous basement topography creates optimal conditions for ISR amenable uranium deposition.
- **Highest gamma responses and pXRF U readings[1] to date:** The location of this recent drilling location has yielded the highest gamma peaks and pXRF U responses yet observed at the Overland Project.
- **Key targets identified:** Drilling has revealed two significant findings: a permeable sedimentary package showing gamma responses indicating uranium-bearing groundwater movement, and a setting against the western margin of the palaeovalley ideal for uranium deposition within these sands.
- **Drill program to resume July 2025:** Initial follow-up of roll front target, followed by systematic testing of high-priority targets across the extensive 4,800km^2 tenure position.
- Engage with this announcement at the AR3 ***investor hub***.

AR3 Managing Director and CEO, Travis Beinke, said:

"This latest Overland drilling update, with the identification of a uranium roll front gamma signature, provides further support for our sedimentary hosted ISR amenable model and underscores the prospectivity we initially recognised. We are particularly encouraged by these results as they reinforce our understanding of the area and provide a clear pathway for follow-up drilling at this target. After a short break we will resume drilling in July, initially following up this roll front target and then systematically testing high-priority targets across the extensive 4,800km2 tenure position."

---

[1] ***In relation to the disclosure of pXRF results, the Company cautions*** *that estimates of uranium elemental abundance from pXRF results should not be considered a proxy for quantitative analysis of a laboratory assay result. Assay results are required to determine the actual widths and grade of the mineralisation. The company uses an Olympus Vanta M Series portable X-ray Fluorescence (pXRF) analyzer to screen Air Core drilling samples for mineralisation prior to submitting samples to a commercial laboratory for assay. This provides an initial understanding of the mineralisation distribution before sampling, ensuring submitted samples are representative of the targeted mineralisation. While pXRF confirms the presence of mineralisation, it does not accurately determine elemental concentrations due to limitations such as a small analysis window, uneven distribution, shallow penetration depth, and irregular surfaces. The pXRF results are indicative and the pXRF readings are subject to confirmation by chemical analysis from an independent laboratory.*

For personal use only

Australian Rare Earths Limited (ASX: AR3) is pleased to announce an update from its ongoing exploration drilling program at the Overland Uranium Project.

The recent drilling program, comprising 14 holes totalling 1788 metres, has revealed an ISR amenable uranium mineralisation setting and identified a roll front signature in oxidised permeable sediments (see Figure 1). The uranium mineralisation identified is interpreted to be roll-front style, hosted within permeable sand units of a regional sedimentary basin. Roll-front deposits form when oxidised uranium-bearing groundwater migrates through permeable aquifers and encounters a reducing environment, causing uranium to precipitate out of solution. This geochemical interface typically produces a crescent or C-shaped mineralised zone—commonly referred to as a "roll-front"—with uranium concentrated along the redox boundary. This deposit model is characteristic of ISR (in-situ recovery) amenable uranium systems,

The initial discovery came through hole OV100, where a significant gamma spike peaked at 507 cps at the base of the permeable sand package and its contact with a basal clay (see Figure 2). The generally neutral to oxidised nature of the sand package in OV100, combined with the gamma spike at its base, indicated uranium movement in solution through those sediments, likely flowing southward from the shallow basement rocks to the north.

Additional drilling around OV100 at 100m spacings has defined the sand package, roughly 7m thick, and its aerial extent within the basement setting. Gamma responses in the base of the sands in holes OV102, OV103 & OV107 further confirm the roll front signature.

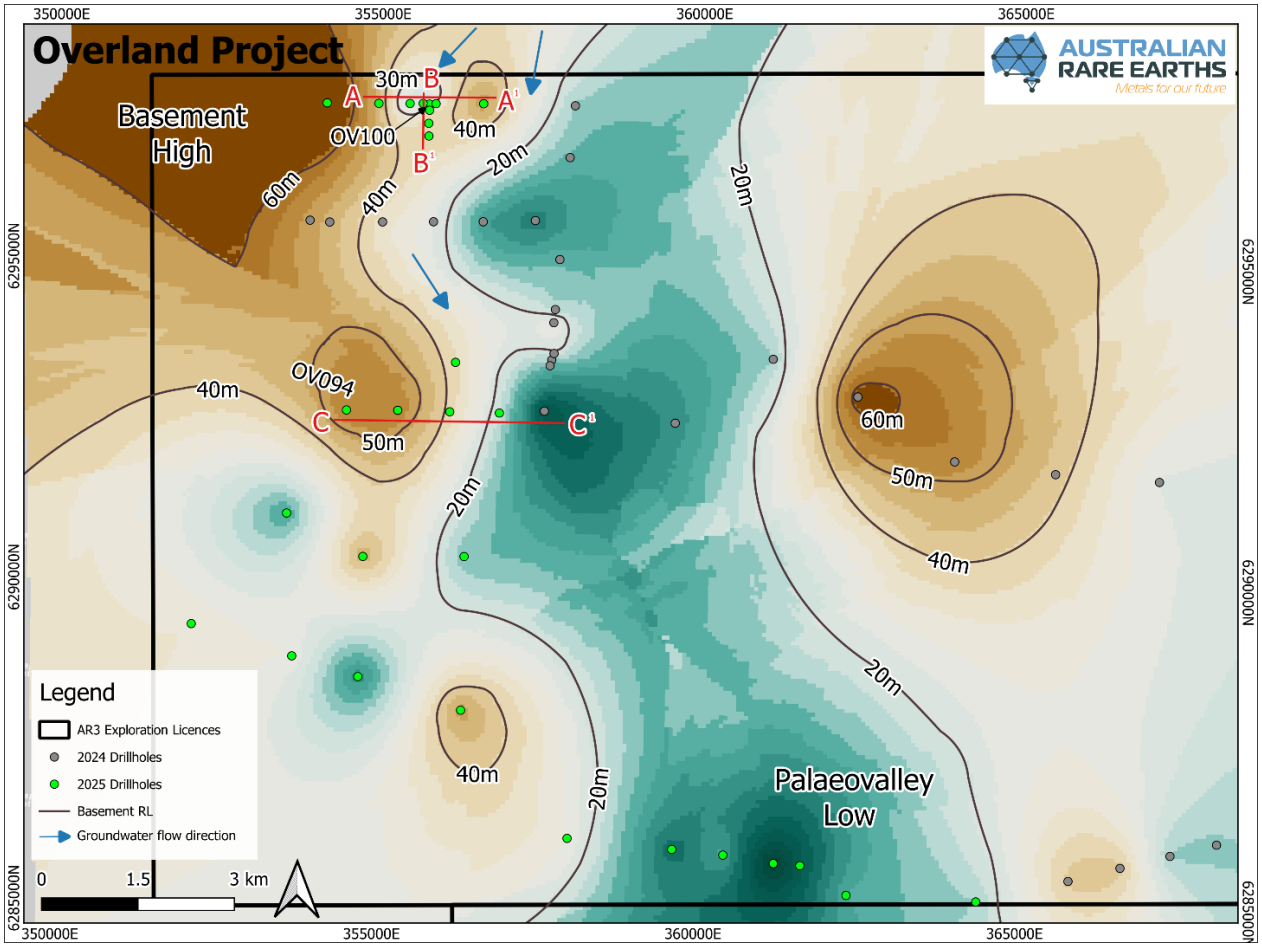

Figure 1: Overland Uranium Project – *Section location plan, inset showing drillhole location detail for recently completed drilling.*

For personal use only

The sand package, approximately 800m wide, is confirmed within the deeper part of a basement setting. Analysis of the basement topography through drilling reveals that sand package setting could be sinuous in nature. This configuration could provide an ideal location further south for the uranium in solution to meet sufficient reductants and flow restrictions to precipitate uranium mineralisation within the sand sequence.

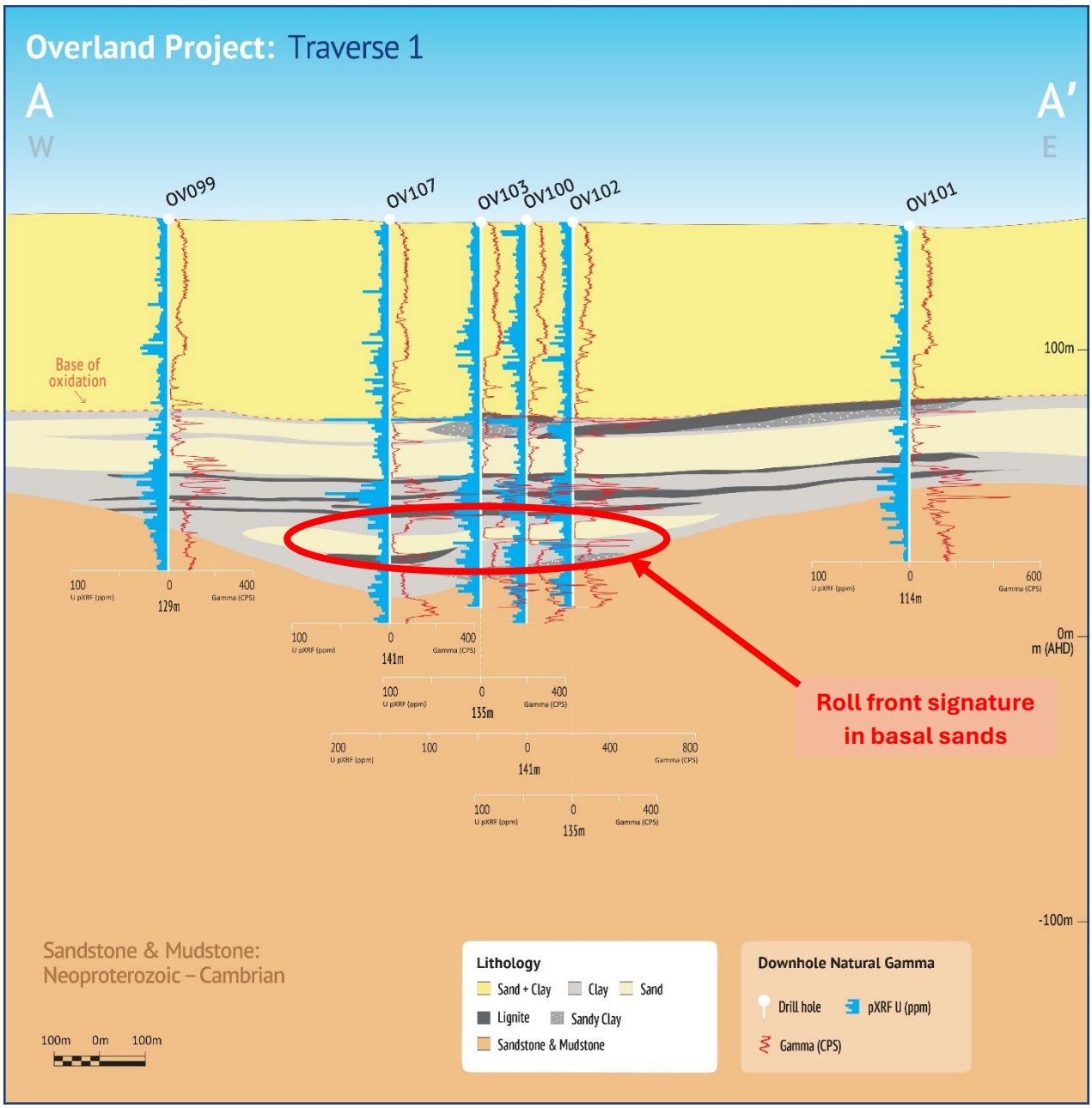

Figure 2: *East west cross section through OV100 with roll front signature identified in basal sands.*

Drilling to the south of OV100, at 100m drillhole spacings, see Figure 3, assisted in identifying the nature of the basement topography there and where the sand package continued to be developed against its surface. The permeable sands in drillholes OV104, OV105 & OV106 displayed a highly oxidised nature where they had been deposited against the basement feature. The raised basement feature at this location may have provided a sinuous and restricted setting for the deposition of this sand package in a way that has provided the ideal setting for ISR amenable uranium mineralisation.

For personal use only

Gamma and pXRF U responses in drillhole OV100 provided the highest of these responses from the Overland Project to date. A peak value of 738 cps with a corresponding pXRF U response of 211 ppm was observed at the base of oxidation in this hole. Further anomalous gamma responses at the base of oxidation, pointing to an active setting for the precipitation of uranium at a REDOX interface were noted in drillholes OV102, OV104, OV105 and OV106.

These recent results point to exciting potential for ISR amenable sedimentary hosted uranium targets at Overland, and in particular along the western margin of the previously defined Palaeovalley setting on EL7001. The majority of AR3s drilling on EL7001 remains relatively wide spaced, at 800m centers, providing plenty of room for additional drilling to uncover significant sedimentary hosted uranium mineralisation.

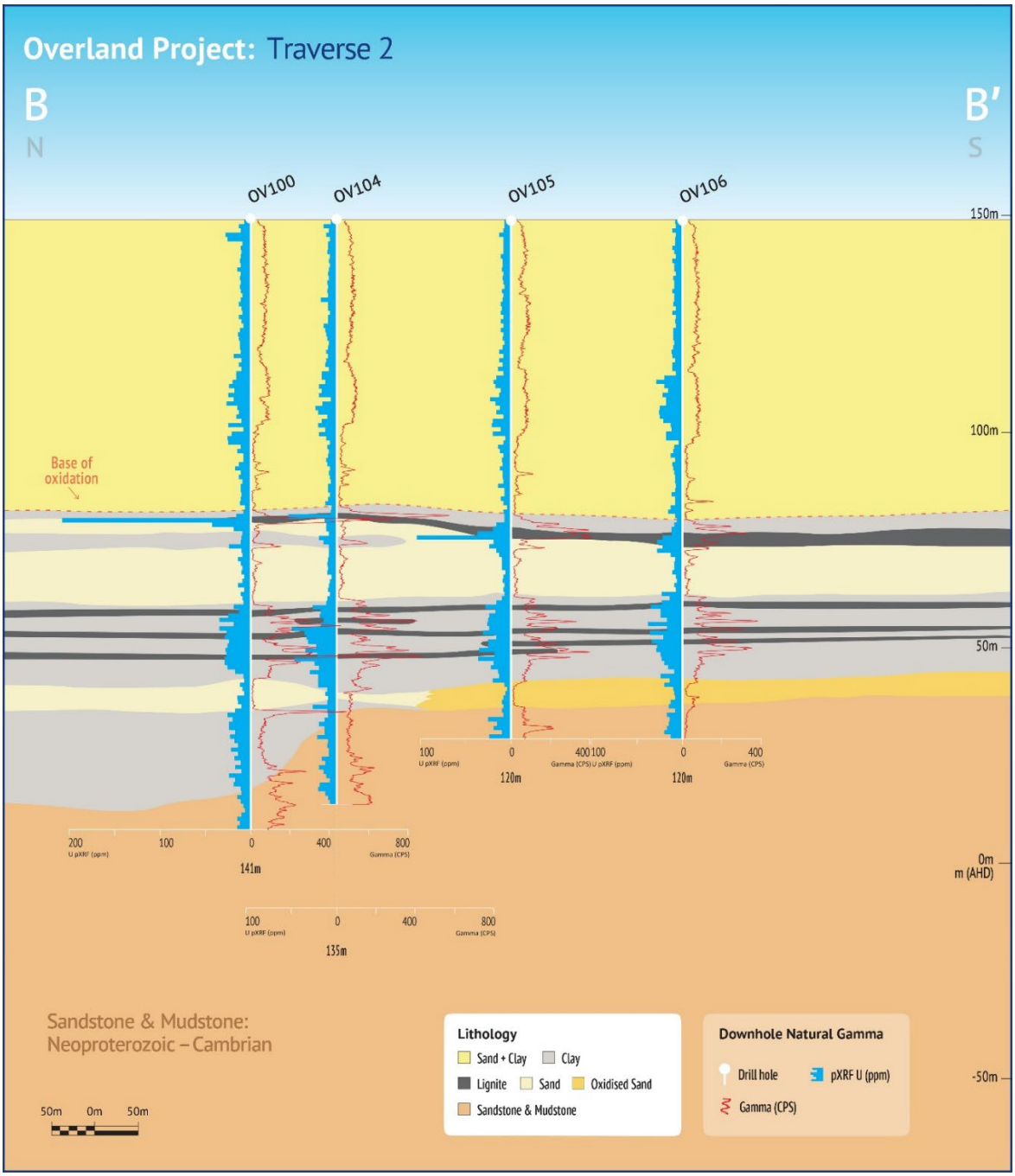

Figure 3: *Cross section extending South of OV100. Note oxidised basal sands in holes OV105/106 and anomalous pXRF U.*

For personal use only

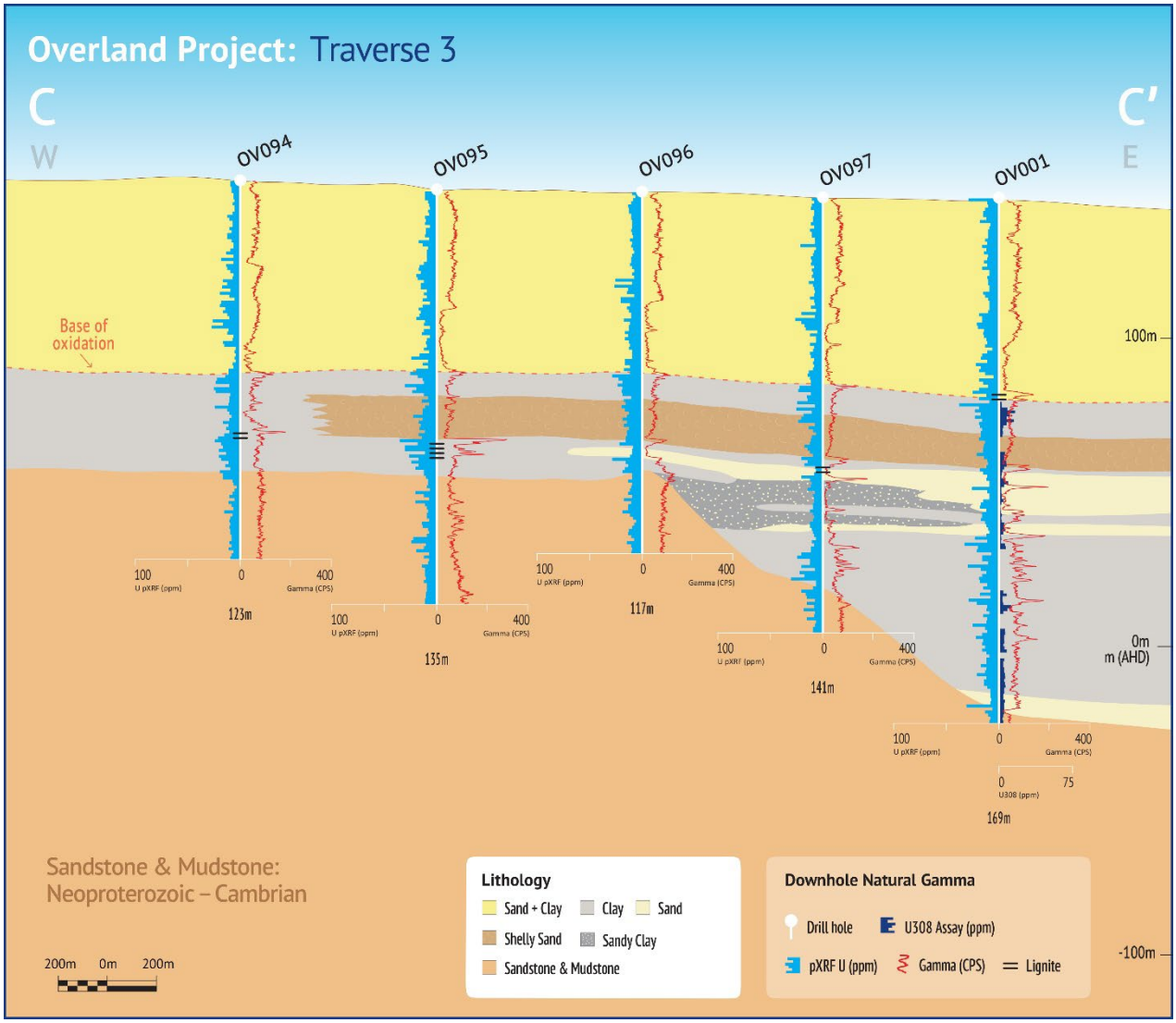

Figure 4: *East west cross section ~4km South of OV100. Defining palaeovalley margin.*

For personal use only

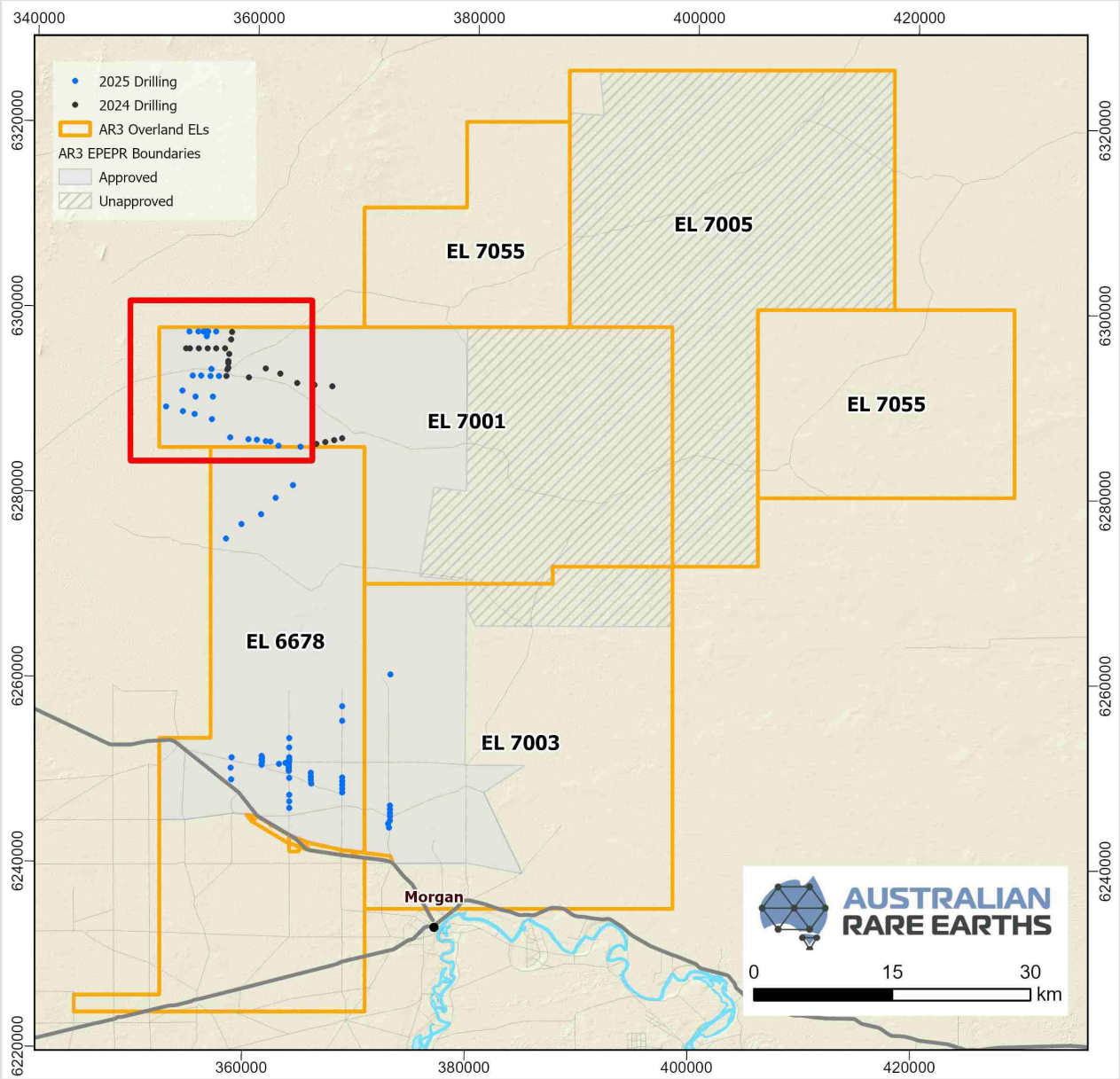

Figure 5: *Overland Uranium Project - 2025 Drilling completed to date, with 2024 Drilling. Red insert outline for figure 1.*

For personal use only

Next steps

- **Drill Program:** AR3's drilling program will resume in July 2025, focussing on the roll front signature identified in drillhole OV100, then systematically testing high-priority targets across the extensive 4,800km^2 tenure position.
- **Assay Results:** Laboratory analysis of recent drilling samples is underway, with results expected to be available over the coming months.
- **Data Analysis:** AR3 continues to compile and interpret all existing geological and geophysical data.
- **Geophysical Surveys:** AR3 is developing remote sensing techniques to better define prospective paleochannel targets, particularly in EL7001 where existing drill density will help validate any geophysical techniques applied.

The announcement has been authorised for release by the Board of Australian Rare Earths Limited.

For further information please contact:

Australian Rare Earths Limited
Travis Beinke
Managing Director and CEO
T: 1 300 646 100

Media Enquiries
Jessica Fertig
Tau Media
E: info@taumedia.com.au

Engage and Contribute at the AR3 investor hub: https://investorhub.ar3.com.au

Competent Person's Statement

The information in this report that relates to Exploration results is based on information compiled by Australian Rare Earths Limited and reviewed by Mr Rick Pobjoy who is the Chief Technical Officer of the Company and a member of the Australian Institute of Mining and Metallurgy (AusIMM). Mr Pobjoy has sufficient experience that is relevant to the style of mineralisation, the type of deposit under consideration and to the activities undertaken to qualify as a Competent person as defined in the 2012 edition of the "Australasian Code for Reporting of Exploration Results, Mineral Resources and Ore Reserves". Mr Pobjoy consents to the inclusion in this report of the matters based on this information in the form and context in which it appears.

About Australian Rare Earths Limited

Australian Rare Earths (AR3) is an emerging diversified critical minerals company, strategically positioned to meet the growing global demand for uranium and rare earth elements. The Company's vast 4,800 km^2 Overland Uranium Project in South Australia shows strong uranium discovery potential, with initial drilling identifying opportunities for substantial near-surface and deeper deposits.

Simultaneously, AR3's Koppamurra Rare Earths Project in South Australia and Victoria has secured important government support through a $5 million grant to accelerate development. With support from global advanced industrial materials manufacturer, Neo Performance Materials, AR3 is progressing toward a Pre-Feasibility Study and a demonstration facility, solidifying its role in diversifying global rare earth supply chains for the clean energy transition. With strategic projects and strong government support, AR3 is poised for significant growth in the critical minerals market.

For personal use only

JORC Table 1

Section 1 Sampling Techniques and Data		
Criteria	**Explanation**	**Comment**
Sampling techniques	*Nature and quality of sampling (e.g., cut channels, random chips, or specific specialised industry standard measurement tools appropriate to the minerals under investigation, such as down hole gamma sondes, or handheld XRF instruments, etc). These examples should not be taken as limiting the broad meaning of sampling. Include reference to measures taken to ensure sample representivity and the appropriate calibration of any measurement tools or systems used. Aspects of the determination of mineralisation that are Material to the Public Report. In cases where 'industry standard' work has been done this would be relatively simple (e.g., 'reverse circulation drilling was used to obtain 1 m samples from which 3 kg was pulverised to produce a 30 g charge for fire assay'). In other cases, more explanation may be required, such as where there is coarse gold that has inherent sampling problems. Unusual commodities or mineralisation types (e.g., submarine nodules) may warrant disclosure of detailed information.*	• *Air Core drilling methods were used to obtain samples from the Overland drilling program between October-December 2024 and January-May 2025* • *The following information details the Air Core drill sampling process:* • *All Air Core drill samples were collected from the rotary splitter mounted at the bottom of the cyclone into a pre-numbered calico bag. The samples were geologically logged at 1 m intervals.* • *Based on hole-diameter, generic material density and a 20% split on the cyclone samples averaged ~1.5-2.5 kg in mass.* • *Chip trays were used to collect a representative sample for each 1m sample interval for each hole.* • *After the samples were collected within the calico bags, they were screened for anomalous gamma radiation using a handheld Ranger EXP survey meter (S/N R318772) calibrated 23/09/2024 prior to being geologically logged and tested with a pXRF at the drill site.* • *The gamma screening was conducted by placing the handheld Ranger survey meter* • *~10cm from the calico sample for 5-10sec and noting the dose rate in µSv. If elevated dose rates were detected the field crew was then notified before any additional sample logging was conducted and the anomalous reading recorded in the geological log.* • *A handheld Olympus Vanta pXRF Analyser (Model Vanta M Series S/N 842924) was used to assess the geochemistry of the Air Core samples in the field. The pXRF analysis provided screening analysis to characterize the sample lithology and full suite of elements.* • *The pXRF sampling was analysed through the calico bag with a beam count time of 20-30 sec beam 1 and 10 sec beam 2. One pXRF analysis per sample was performed.* • *Samples are laid on a workbench and*

For personal use only

		flattened to create a stable surface for the pXRF. The pXRF is placed on the sample with the beam down for the analysis. • *All readings were taken at ambient temperatures between 10 and 45 degrees Celsius. The Olympus Vanta is rated for continuous operation within these temperatures.* • *Samples range from dry to wet, this is dependent on which formation is being intercepted and whether drilling water has been injected.* • *A Uranium standard Oreas 121 (215 ppm U, sourced from Mantra Resources Nyota Prospect, Tanzania, which is a Tabular Sandstone hosted deposit) was used to verify the accuracy of the pXRF before and after each analysis session.* • *The OREAS 121 standard was prepared using an industry standard pXRF sample cup and analysed for 20-30 sec on beam 1 and 10 Sec on beam 2.* • *A silica blank is used to monitor the accumulation of contamination on the lens of the pXRF. Analysis of the blank is undertaken before and after each analysis session.* • *Review of pXRF standard and blank data is checked to ensure the pXRF is operating correctly before and after each session.* • *Samples were selected for assay at the end of the hole based on geology, pXRF, and natural downhole gamma response.* • *Field duplicates were taken at a rate of ~1:40 and inserted blindly into the sample batches.* • *Field Standards were taken at a rate of ~1:40 and inserted blindly into the samples batches.* • *Samples were submitted to Bureau Veritas in Adelaide for analysis. The sample weights were recorded (wet and dry) and samples were dried at 105 degrees for a minimum of 24 hours. The samples were secondary crushed to 3 mm fraction and then pulverised to 90% passing 75 µm. Excess residue was maintained for storage while the rest of the sample was placed in 8x4 packets and sent to the central weighing*

For personal use only

		laboratory. • *The samples were submitted for analysis using Mixed Acid Digest – Lithium Borate Fusion ICP-MS method (BV Code SC302) with detection limits for each element shown in ppm Ag (0.2 ppm), Al (50.0 ppm), As (1.0 ppm), Au (0.01 ppm), Ba (2.0 ppm), Be (0.5 ppm), Bi (0.1 ppm), Ca (100.0 ppm), Cd (0.5 ppm), Ce (0.1 ppm),* • *Co (1.0 ppm), Cr (20.0 ppm), Cs (0.1 ppm), Cu (1.0 ppm), Dy (0.05 ppm), Er (0.05 ppm), Eu (0.05 ppm), Fe (100.0 ppm), Ga (0.2 ppm), Gd (0.2 ppm), Hf (1.0 ppm), Ho (0.02 ppm), In (0.05 ppm), K (100.0 ppm), La (0.1 ppm), Li (10.0 ppm), Lu (0.02 ppm), Mg (50.0 ppm), Mn (50.0 ppm), Mo (0.5 ppm), Na (100.0 ppm), Nb (0.5 ppm), Nd (0.05 ppm), Ni (2.0 ppm), P (50.0 ppm), Pb (1.0 ppm), Pr (0.05 ppm), Rb (0.2 ppm), Re (0.1 ppm), S (50.0 ppm), Sb (0.1 ppm), Sc (1.0 ppm), Se (5.0 ppm), Si (50.0 ppm), Sm (0.05 ppm), Sn (0.1 ppm), Sr (0.5 ppm), Ta (0.1 ppm), Tb (0.02 ppm), Te (0.2 ppm), Th (0.1 ppm), Ti (50.0 ppm), Tl (0.1 ppm), Tm (0.05 ppm), U (0.1 ppm), V (20.0 ppm), W (0.5 ppm), Y (1.0 ppm), Yb (0.05 ppm), Zn (2.0 ppm), Zr (10.0 ppm)* • *Select samples, often at the bottom of the holes thought to be weathered basement/saprolite material were also analyzed for gold using Lead collection Fire Assay AAS (BV Code FA001) where a detection limit for Au (0.01 ppm)* • *A laboratory repeat was taken at ~ 1 in 21 samples.* • *Commercially obtained standards were inserted by the laboratory at a rate of ~ 1 in 9 into the sample sequence.* • *After the hole was drilled to completion a Reflex EZ Gamma logging tool (serial number GAM-043) rented from Imdex, and operated by the drilling crew was run down the hole, inside the rods/innertube to log the natural gamma response of the sediments. The gamma tool*

For personal use only

		was last calibrated by Imdex on October 9th, 2024, as noted in the provided Certificate of Conformance. • *The survey was run in and out of the hole at a speed of no more than 10m/min and the downhole speed was reviewed after the survey.* • *The up (out) survey was then used to plot sections, after reviewing both in and out.* • *Before each downhole gamma survey the Reflex EZ Gamma logging tool was checked with an EZ-Gamma confidence checker by AR3 staff (S/N 025). The confidence checker was last calibrated 29/08/24.* • *Using the EZ-Gamma confidence checker at the start of each run allows the gamma tool to be checked ensuring it is within specifications and the tool has not been damaged or faulty providing confidence an accurate gamma reading is collected for each hole.* • *The check is completed by first running the gamma tool for ~3-5min to measure Background Gamma (BKG) in cps. A second survey is then conducted after sliding the EZ-Gamma Confidence checker (Jig serial number 025) over the gamma probe and measuring a Sleeve Response (SR) in cps. The BKG value is subtracted from the SR value which provides a Calculated Sleeve Response (CSR) value in cps. The CSR is then compared to the Expected Value (EV) of the gamma checker which is certified to be 636 cps. A resulting pass value= 636 cps +/- 10 % and required before the survey tool is confirmed as operating within expected limits.* • *The formula used for checking the gamma tool is as follows;* • *CSR= SR-BKG* • *CSR is compared to the EV of the confidence checker which is certified to 636cps (for jig serial number 025) +/- 10% (for pass value of 573-700cps).* • *After the gamma survey is completed, the data*

For personal use only

		is uploaded to the Imdex hub IQ portal (https://iq.imdexhub.com) from the rig via satellite internet and available for review.
Drilling techniques	*Drill type (e.g., core, reverse circulation, open- hole hammer, rotary air blast, auger, Bangka, sonic, etc) and details (e.g., core diameter, triple or standard tube, depth of diamond tails, face-sampling bit, or other type, whether core is oriented and if so, by what method, etc).*	• *Drilling was completed using a Wallis "Mantis 200" Air Core drill rig with an onboard Sullair compressor (560cfm @ 200psi).* • *Air Core drilling is a form of reverse circulation drilling where the sample is collected at the face and returned inside the inner tube. The drill cuttings are removed by injection of compressed air into the hole via the annular area between the inner tube and the drill rod.* • *Air Core drill rods used were 3 m long.* • *NQ diameter (76 mm) drill bits and rods were used.* • *All Air Core drill holes were vertical with depths varying between ~36m and 200 m*
Drill sample recovery	*Method of recording and assessing core and chip sample recoveries and results assessed.* *Measures taken to maximise sample recovery and ensure representative nature of the samples.* *Whether a relationship exists between sample recovery and grade and whether sample bias may have occurred due to preferential loss/gain of fine/coarse material.*	• *Drill sample recovery for Air Core drilling is monitored by recording sample condition descriptions where 'Poor' to 'Very Poor' were used to identify any samples recovered which were potentially not representative of the interval drilled.* • *A comment was included where water injection was required to recover the sample from a particular interval. The use of water injection can potentially bias a sample. Minimal water injection was required during this drilling program and used sparingly.* • *Overall, no consistent/significant loses of sample material was observed.* • *The rotary splitter was set to an approximate 20% split, which produced approximately 1.5-2.5 kg sample for each meter interval.* • *The 1.5-2.5 kg sample was collected in a pre-numbered calico bag and the remaining 80% (5 kg to 8 kg) was disposed directly into the sump as drilling progressed.* • *At the end of each drill rod, the drill string is cleaned by blowing down with air to remove*

For personal use only

		any clay and silt potentially built up in the sample pipes and cyclone. • *The relationship (if any) between sample recovery and grade is unknown* • *No sample recovery information was reported in historical reports relating to historical drilling within this release.*
Logging	*Whether core and chip samples have been geologically and geotechnically logged to a level of detail to support appropriate Mineral Resource estimation, mining studies and metallurgical studies. Whether logging is qualitative or quantitative in nature. Core (or costean, channel, etc) photography. The total length and percentage of the relevant intersections logged.*	• *All Air Core samples collected in calico bags were logged for lithology, colour, cement type, hardness, percentage rock estimate, and any relevant comments such as moisture, sample condition, evidence of reducing or oxidizing conditions, and vegetation/organic material.* • *Geological logging data for all drill holes was qualitatively logged onto Microsoft Excel spreadsheet using a field laptop with validation rules built into the spreadsheet including specific drop- down menus for each variable. The data was uploaded to the Australian Rare Earths Azure Data Studio database.* • *Every drill hole was logged in full and logging was undertaken with reference to a drilling template with codes prescribed and guidance to ensure consistent and systematic data collection.* • *The density drilling is not sufficient to support consideration of resource estimation, or mining and no geotechnical logging was completed.*
Sub-sampling techniques and sample preparation	*If core, whether cut or sawn and whether quarter, half or all cores taken.* *If non-core, whether riffled, tube sampled, rotary split, etc and whether sampled wet or dry.* *For all sample types, the nature, quality, and appropriateness of the sample preparation technique.* *Quality control procedures adopted for all sub-sampling*	• *1m Air Core sample interval was homogenised within the cyclone and the rotary splitter was set to an approximate 20% split producing around 1.5-2.5 kg sample for each metre interval.* • *The 1.5-2.5kg sample was collected in a pre-numbered calico bag and the 80% (5 kg to 8 kg) portion was disposed directly into the sump as drilling progressed.* • *Duplicates were generally taken within intervals which indicated potential for anomalous U mineralization based on geology, pXRF, and gamma signature. These duplicate*

For personal use only

	stages to maximise representivity of samples. Measures taken to ensure that the sampling is representative of the in- situ material collected, including for instance results for field duplicate/second-half sampling. Whether sample sizes are appropriate to the grain size of the material being sampled.	*samples were collected by splitting the 1m interval by emptying the sample on to a table, mixing and splitting into 1/8th subsamples and randomly assigning 4 of the splits into the duplicate and 4 remaining as the primary.* • *The 1.5-2.5 kg sample collected in the calico bag was logged by the geologist onsite.* • *Approximately 10-20g of sample material from each for each 1m calico sample placed in a chip tray.* • *The logged calico samples were scanned with a pXRF onsite through the calico bag.* *At the end of the drillhole samples were selected for analysis.* • *Samples selected for analysis were placed in polyweave bags labelled with the sample number, From-To interval, and Hole ID, then segregated into bulka bags for transport to the lab for analysis.* • *No correction factors were applied to pXRF results.* • *Field duplicates of all the samples were completed at a frequency of ~1 in 40 samples. Field standards were inserted into the sample sequence at a frequency of ~1:40. Standard reference Material (SRM) samples were inserted into the sample batches at a frequency rate of 1 per 10 samples by the laboratory and a repeat sample was taken at a rate of 1 per 21 samples.* • *An on-site geologist oversaw the sampling and logging process and selected samples for analysis based on the logging descriptions pXRF analysis, and downhole gamma response.*

For personal use only

Quality of assay data and laboratory tests	*The nature, quality and appropriateness of the assaying and laboratory procedures used and whether the technique is considered partial or total. For geophysical tools, spectrometers, handheld XRF instruments, etc, the parameters used in determining the analysis including instrument make and model, reading times, calibrations factors applied and their derivation, etc. Nature of quality control procedures adopted (e.g., standards, blanks, duplicates, external laboratory checks) and whether acceptable levels of accuracy (i.e., lack of bias) and precision have been established.*	• *The detailed geological logging of samples provides lithology (sand/clay component)* • *The 1.5 kg Air Core samples were assayed by Bureau Veritas laboratory in Wingfield, Adelaide, South Australia, which is considered the Primary laboratory.* • *The samples will be initially oven dried at 105 degrees Celsius for 24 hours. Samples will be secondary crushed to 3 mm fraction and the weight recorded. The sample will then be pulverised to 90% passing 75 µm. Excess residue will be maintained for storage while the rest of the sample is placed in 8x4 packets and sent to the central weighing laboratory.* • *All weighed samples will then be analysed using the Multiple Elements Fusion/Mixed Acid Digest analytical method;* • *The samples were submitted for analysis using Mixed Acid Digest – Lithium Borate Fusion ICP-MS method (BV Code SC302) with detection limits for each element shown in ppm Ag (0.2 ppm), Al (50.0 ppm), As (1.0 ppm), Au (0.01 ppm), Ba (2.0 ppm), Be (0.5 ppm), Bi (0.1 ppm), Ca (100.0 ppm), Cd (0.5 ppm), Ce (0.1 ppm), Co (1.0 ppm), Cr (20.0 ppm), Cs (0.1 ppm), Cu (1.0 ppm), Dy (0.05 ppm), Er (0.05 ppm), Eu (0.05 ppm), Fe (100.0 ppm), Ga (0.2 ppm), Gd (0.2 ppm), Hf (1.0 ppm), Ho (0.02 ppm), In (0.05 ppm), K (100.0 ppm), La (0.1 ppm), Li (10.0 ppm), Lu (0.02 ppm), Mg (50.0 ppm), Mn (50.0 ppm), Mo (0.5 ppm), Na (100.0 ppm), Nb (0.5 ppm), Nd (0.05 ppm), Ni (2.0 ppm), P (50.0 ppm), Pb (1.0 ppm), Pr (0.05 ppm), Rb (0.2 ppm), Re (0.1 ppm), S (50.0 ppm), Sb (0.1 ppm), Sc (1.0 ppm), Se (5.0 ppm), Si (50.0 ppm), Sm (0.05 ppm), Sn (0.1 ppm), Sr (0.5 ppm), Ta (0.1 ppm), Tb (0.02 ppm), Te (0.2 ppm), Th (0.1 ppm), Ti (50.0 ppm), Tl (0.1 ppm), Tm (0.05 ppm), U (0.1 ppm), V (20.0 ppm), W (0.5 ppm), Y (1.0 ppm), Yb (0.05 ppm), Zn (2.0 ppm), Zr (10.0 ppm)* • *Select samples, often at the bottom of the holes thought to be weathered basement/saprolite material were also analyzed for gold using Lead collection Fire*

For personal use only

		Assay AAS (BV Code FA001) where a detection limit for Au (0.01 ppm) • *Field duplicates were collected and submitted at a frequency of ~1 per 40 samples.* • *Bureau Veritas will complete its own internal QA/QC checks that include a Laboratory repeat every 21st sample and a standard reference sample every 9th sample prior to the results being released.* • *Australian Rare Earths submitted field standards at a frequency of ~1:40 samples.* • *Australian Rare Earths inserted field blanks at a frequency of ~1:40 samples.* • *The adopted QA/QC protocols are acceptable for this stage of test work. The sample preparation and assay techniques used are industry standard and provide a total analysis.*
Verification of sampling and assaying	*The verification of significant intersections by either independent or alternative company personnel.* *The use of twinned holes.* *Documentation of primary data, data entry procedures, data verification, data storage (physical and electronic) protocols.* *Discuss any adjustment to assay data.*	• *All results are checked by the company's Chief Technical Officer.* • *Field based geological logging for drill holes was entered directly into an Excel spreadsheet format with validation rules built into the spreadsheet including specific drop-down menus for each variable. This digital data was then uploaded to the Australian Rare Earths Azure Data Studio database.* • *Assay data will be received in digital format from the laboratory and uploaded to Australian Rare Earths Azure Data Studio database.* • *Field and laboratory duplicate data pairs of each batch will be plotted to identify potential quality control issues.* • *Standard Reference Material sample results will be checked from each sample batch to ensure they are within tolerance (<3SD) and that there is no bias.* • *U3O8 is the industry accepted form for reporting Uranium. An oxide factor for U3O8 of 1.1793 was used for reporting throughout this report.*

For personal use only

Location of data points	*Accuracy and quality of surveys used to locate drill holes (collar and down- hole surveys), trenches, mine workings and other locations used in Mineral Resource estimation.* *Specification of the grid system used.* *Quality and adequacy of topographic control.*	• *All maps are in GDA94/MGA zone 54.* • *All overland coordinate information was collected using handheld GPS utilizing GDA 1994, Zone 54. While spatial location is expected to be recovered within 3 – 5 m, it is possible that the elevation can be as much as 10 m out with respect to the currently established geoid.* • *Drillhole RL has been corrected using An Australian wide SRTM. The 1 second SRTM Level 2 Derived Smoothed Digital Elevation Model (DEM-S) is derived from the 2000 SRTM. The DEM-S has a ~30m grid which has been adaptively smoothed to improve the representation of the surface shape and is the preferred method for shape and vertical accuracy from STRM products. The smoothing process estimated typical improvements in the order of 2-3 m. This would make the DEM-S accuracy to be of approximately 5 m.*
Data spacing and distribution	*Data spacing for reporting of Exploration Results.* *Whether the data spacing, and distribution is sufficient to establish the degree of geological and grade continuity appropriate for the Mineral Resource and Ore Reserve estimation procedure(s) and classifications applied.* *Whether sample compositing has been applied.*	• *Locations of Overland drill holes are reported within the appendices of this report.* • *No geological or grade continuity estimations are being determined from the Overland drilling data.*

For personal use only

Orientation of data in relation to geological structure	*Whether the orientation of sampling achieves unbiased sampling of possible structures and the extent to which this is known, considering the deposit type. If the relationship between the drilling orientation and the orientation of key mineralised structures is considered to have introduced a sampling bias, this should be assessed and reported if material.*	• *All Overland drill holes were drilled vertically as detailed in the appendices of this report.* • *There is no indication that a sampling bias exists as the geology is relatively flat lying therefore vertical holes are appropriate.*
Sample security	*The measures taken to ensure sample security.*	• *After logging, the samples in calico bags were tied and placed into polyweave bags, labelled with the drill hole and sample numbers contained within the polyweave and transported to the site laydown area, at the end of each day.* • *Sample selections were determined at the drill site and at the end of the day the polyweave bags were placed into bulk bags for either sending to the lab or storage facility.* • *Samples were shipped at a frequency of once every ~10 days during drilling.* • *Samples were transported to the lab by AR3 personnel or by courier.* • *The laboratory inspected the packages and did not report tampering of the samples and provided a sample reconciliation report for each sample dispatch.*
Audits or reviews	*The results of any audits or reviews of sampling techniques and data.*	• *Internal reviews were undertaken by AR3's Exploration Manager and Chief Technical Officer during the drilling, sampling, and geological logging process and throughout the sample collection and dispatch process to ensure AR3's protocols were followed.*

For personal use only

Section 2 Reporting Exploration Results		
Criteria	**Explanation**	**Comment**
Mineral tenement and land tenure status	*Type, reference name/number, location and ownership including agreements or material issues with third parties such as joint ventures, partnerships, overriding royalties, native title interests, historical sites, wilderness or national park and environmental settings.* *The security of the tenure held at the time of reporting along with any known impediments to obtaining a licence to operate in the area.*	• *Australian Rare Earths Overland project is comprised of EL7001, EL7003, EL7005 and 7055 held by Valrico Resources Ltd Pty and WRDBD PTY LTD, wholly owned subsidiaries of Australian Rare Earths.* • *The three EL's cover an area of approximately 3,779 km2.* • *In addition, Valrico Resources Ltd Pty have entered into an earn in agreement with the license holders of EL6678 (Sheer Gold Pty Ltd) on November 19th, 2024 (see ASX announcement).* • *When the earn in period is completed, the tenure will be transferred to Valrico adding another 990km^2 to the Overland project and bringing the total Overland project area to 4769km^2.* • *There are no Conservation Parks or Regional Reserves in the EL areas.* • *The White Dam CP has been excised from the SW corner of EL7003 and southern portion of EL6678.* • *The Morgan CP are located outside the SW corner of EL7003.* • *Registered Native Title Determination Application SC2019/001 overlaps with the central portion of EL7003 and southern portion of EL6678.* • *Registered Native Title Determination Application SC20/002 overlaps with the NW corner of EL7005.* • *A registered and Notified Indigenous Land Use Agreement (ILUA)- The River Murray and Crown Lands SI2011/025 overlaps with the southern portion of EL7003* • *A registered and Notified Indigenous Land Use Agreement (ILUA)- Ngadjuri Faraway Hill Pastoral SI2005/005 overlaps with the Northwest corner of EL7005.*

For personal use only

Exploration done by other parties	*Acknowledgment and appraisal of exploration by other parties.*	• *Exploration activities by other exploration companies extends back to the 1970's.* • *Historically the area has been explored for Base Metals, Coal, Gold, Copper, Heavy Mineral Sands, and Water.*
Geology	*Deposit type, geological setting and style of mineralisation.*	• *The Overland project is targeting Paleochannel Uranium within the Murray and Renmark Group sediments of the Murray Basin.* • *Sedimentary hosted uranium deposits occur in medium to coarse-grained sedimentary sequences deposited in a continental fluvial or marginal marine sedimentary environment. Impermeable shale/mudstone units are interbedded in the sedimentary sequence and often occur immediately above and below the mineralised sediments. Uranium is precipitated under reducing conditions caused by a variety of reducing agents within the permeable sediments including carbonaceous material (detrital plant debris, amorphous humate, marine algae), sulphides (pyrite, H2S), and hydrocarbons.* • *Anomalous uranium within the Murray Basin occurs in carbonaceous clay and lignite of the Winnambool Formation and Geera Clay (Murray Group) of the Murray Basin, however the Renmark Group sediments have never been effectively targeted for uranium in the South Australian portion of the Murray Basin and therefore represent a highly promising new frontier for uranium exploration.* • *Shallow sedimentary uranium mineralisation in secondary carbonate cementation is another style of U mineralization being targeted, similar to Namibia's surficial uranium deposits. Similar calcrete-hosted deposits are also found in Western Australia*

For personal use only

Drill hole Information	*A summary of all information material to the understanding of the exploration results including a tabulation of the following information for all Material drill holes:* *- easting and northing of the drill hole collar elevation or RL (Reduced Level – elevation above sea level in metres) of the drill hole collar* *- dip and azimuth of the hole* *- down hole length and interception depth* *- hole length.* *If the exclusion of this information is justified on the basis that the information is not Material and this exclusion does not detract from the understanding of the report, the Competent Person should clearly explain why this is the case.*	• *The material information for the Overland drilling is contained within the Appendices of this report*
Data aggregation methods	*In reporting Exploration Results, weighting averaging techniques, maximum and/or minimum grade truncations (eg cutting of high grades) and cut-off grades are usually Material and should be stated.* *Where aggregate intercepts incorporate short lengths of high-grade results and longer lengths of low grade results, the procedure used for such aggregation should be stated and some typical examples of such*	• *No data aggregation methods were used in reporting this release.*

For personal use only

	aggregations should be shown in detail. *The assumptions used for any reporting of metal equivalent values should be clearly stated.*	
Relationship between mineralisation widths and intercept lengths	*These relationships are particularly important in the reporting of Exploration Results.* *If the geometry of the mineralisation with respect to the drill hole angle is known, its nature should be reported.* *If it is not known and only the down hole lengths are reported, there should be a clear statement to this effect (eg 'down hole length, true width not known').*	• *All down hole lengths of geological intervals are interpreted to be true widths as the geology in the region is relatively flat lying and the holes are vertical.*
Diagrams	*Appropriate maps and sections (with scales) and tabulations of intercepts should be included for any significant discovery being reported. These should include, but not be limited to a plan view of drill hole collar locations and appropriate sectional views.*	• *Diagrams are included in the body of this release.*
Balanced reporting	*Where comprehensive reporting of all Exploration Results is not practicable, representative reporting of both low and high grades and/or widths should be practiced to avoid misleading reporting of Exploration Results.*	• *This release contains all drilling results that are consistent with the JORC guidelines. Where data may have been excluded, it is considered not material.*

For personal use only

Other substantive exploration data	*Other exploration data, if meaningful and material, should be reported including (but not limited to): geological observations; geophysical survey results; geochemical survey results; bulk samples – size and method of treatment; metallurgical test results; bulk density, groundwater, geotechnical and rock characteristics; potential deleterious or contaminating substances.*	• *The Basement RL contours displayed within this release are derived from AR3 drill hole data from the 2024/25 drill programs.* • *Basement RL is calculated by subtracting the depth to basement contact from the drillhole surface RL.* • *Drillhole RL has been corrected using An Australian wide SRTM. The 1 second SRTM Level 2 Derived Smoothed Digital Elevation Model (DEM-S) is derived from the 2000 SRTM. The DEM-S has a ~30m grid which has been adaptively smoothed to improve the representation of the surface shape and is the preferred method for shape and vertical accuracy from STRM products. The smoothing process estimated typical improvements in the order of 2-3 m. This would make the DEM-S accuracy to be of approximately 5 m.* • *The Basement RL contours displayed within this release have been derived using the Smart-Maps plugin for Qantum GIS. Ordinary kriging was the interpolation method using a linear variogram.* • *All known relevant exploration data has been reported in this release.*
Further work	*The nature and scale of planned further work (eg tests for lateral extensions or depth extensions or large-scale step-out drilling). Diagrams clearly highlighting the areas of possible extensions, including the main geological interpretations and future drilling areas, provided this information is not commercially sensitive.*	• *Additional work will consist of (but not limited to) continued desktop review and reprocessing of historical geophysical and geological data to assist with target generation.* • *Air Core drilling, downhole gamma logging, and sampling.* • *Additional EPEPR applications to expand exploration across the broader tenure.*

Hole ID	East (m)	North (m)	RL (m ASL)	Drill Method	Down Hole Width (mm)	Total Depth EOH (m)	Azimuth	Dip Direction
OV094	354508	6292667	152	Aircore	76	123	0	-90
OV095	355306	6292672	148	Aircore	76	135	0	-90
OV096	356115	6292659	147	Aircore	76	117	0	-90
OV097	356887	6292650	145	Aircore	76	141	0	-90
OV098	354147	6297446	157	Aircore	76	102	0	-90
OV099	354951	6297449	154	Aircore	76	129	0	-90
OV100	355739	6297448	151	Aircore	76	141	0	-90
OV101	356580	6297464	147	Aircore	76	114	0	-90
OV102	355840	6297455	151	Aircore	76	135	0	-90
OV103	355639	6297456	151	Aircore	76	135	0	-90
OV104	355740	6297351	151	Aircore	76	135	0	-90
OV105	355730	6297148	151	Aircore	76	120	0	-90
OV106	355735	6296950	151	Aircore	76	120	0	-90
OV107	355436	6297453	152	Aircore	76	141	0	-90

For personal use only