20 August 2024

Exploration Success Continues at Kokoseb

Wia Gold Limited (ASX: WIA) (**Wia** or the **Company**) is pleased to report assay results for forty-nine (49) RC drillholes and eight (8) diamond drillholes completed at its 2.12Moz Kokoseb Gold discovery (**Kokoseb**) in Namibia. The drilling has confirmed continuity within existing zones, identified high-grade mineralisation below the current Mineral Resource Estimate (**MRE**), and uncovered a new mineralised area in the Eastern zone with the first drill holes.

Highlights:

- **Mineralisation extended at the Central Zone, with significant intercepts including:**
  - **22.2m at 2.54 g/t Au from 361.5m in KDD029**
  - **20.9m at 1.53 g/t Au from 287.9m in KDD031**
  - **5.0m at 3.38 g/t Au from 352.6m in KDD034**
  - **26m at 2.06 g/t Au from 165m in KRC238**
  - **28m at 1.86 g/t Au from 236m in KRC240**
- **New mineralisation discovered at the Eastern Zone, with significant shallow open intercepts including:**
  - **7m at 1.29 g/t Au from 61m in KRC245**
  - **26m at 1.08 g/t Au from 101m in KRC246**
  - **4m at 4.95 g/t Au from 80m in KRC209**
- **Extensional drilling at the Southern and Gap Zones returned:**
  - **10m at 1.21 g/t Au from 306m in KRC244**
  - **12m at 1.26 g/t Au from 119m in KRC221**
  - **19m at 1.18 g/t Au from 245m in KRC222**
- **Aggressive exploration drilling with 3 rigs continues at Kokoseb, targeting additional mineralisation in the Eastern Zone, increasing mineral resources in multiple new sub-parallel zones of mineralisation and extensional drilling from the current MRE.**
- **Drilling totalled 9,115m, including exploration drill holes into the broader Eastern and Southern Zones, extensional drill holes at the Gap Zone, with complementary and infill drill holes at the Southern Zone, Gap Zone and Central Zone.**

Commenting in the results, Wia Executive Chairman, Josef El-Raghy, said:

"These results continue to build on the exploration success that has seen Kokoseb progress rapidly from a greenfield discovery to the current resource of 2.12Moz. The deposit remains open in all directions, at depth and with the newly discovered mineralisation in the Eastern Zone, there remains significant scope for growth."

For personal use only

130 Hay Street, Subiaco WA 6008
E info@wiagold.com.au

For personal use only

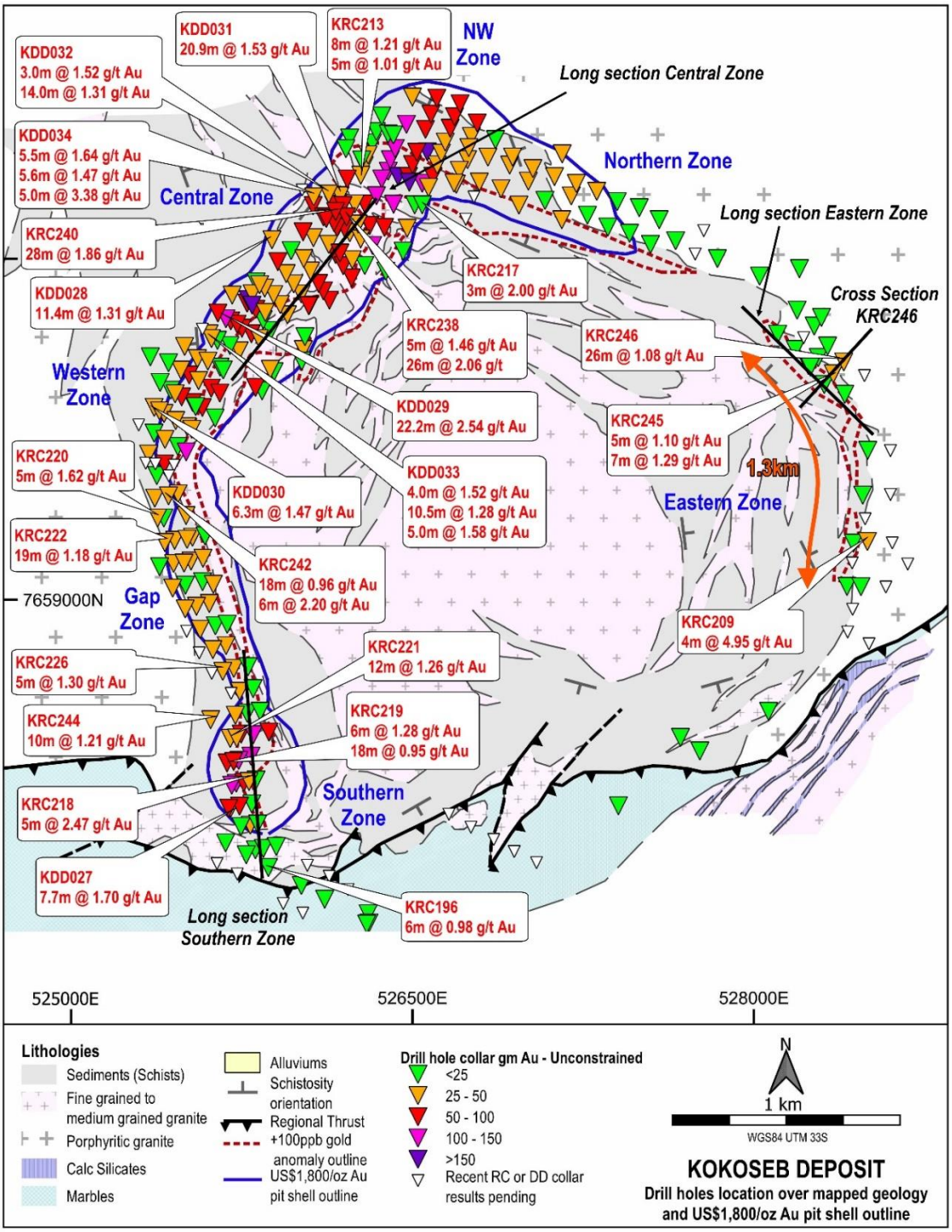

Figure 1 – Drill holes location on Kokoseb geology and interpreted surface mineralisation footprint[1], location of all cross sections of this announcement and significant intercepts on drill holes reported in this announcement[2]

Eastern Zone delivers a new mineralised shoot

Initial drilling in the Eastern Zone has intersected a new mineralised shoot from shallow drilling, including significant intercepts of **7m at 1.29 g/t Au** in **KRC245** and **26m at 1.08 g/t Au** in **KRC246.** Further south of these results, and still within the Eastern Zone, KRC209 returned a high-grade intercept of **4m at 4.95 g/t Au**.

The Eastern Zone is not included in the existing MRE, however from its surface signature (Figure 1), represents at least 1.3km of known gold mineralisation which has received very limited drilling to date.

[1] See ASX announcement dated 16 April 2024 for further information on previously reported Kokoseb MRE.
[2] Intercept calculated using 0.5 g/t cut-off grade and 2m max consecutive internal low grade.

For personal use only

Shallow drill holes **KRC243**, **KRC245** and **KRC246** have intersected the edge of the new mineralised shoot, which can be correlated to previous results from diamond hole KDD011 and trench OT010 (Figures 2 and 3). The area remains largely undrilled, and follow-up drilling is underway to further delineate the shoot.

Significant intercepts include:

4m at 4.95 g/t Au from 80m in KRC209

4m at 0.98 g/t Au from 20m in KRC243

3m at 0.50 g/t Au from 27m in KRC243

5m at 1.10 g/t Au from 30m in KRC245

6m at 0.92 g/t Au from 49m in KRC245

7m at 1.29 g/t Au from 61m in KRC245

26m at 1.08 g/t Au from 101m in KRC246

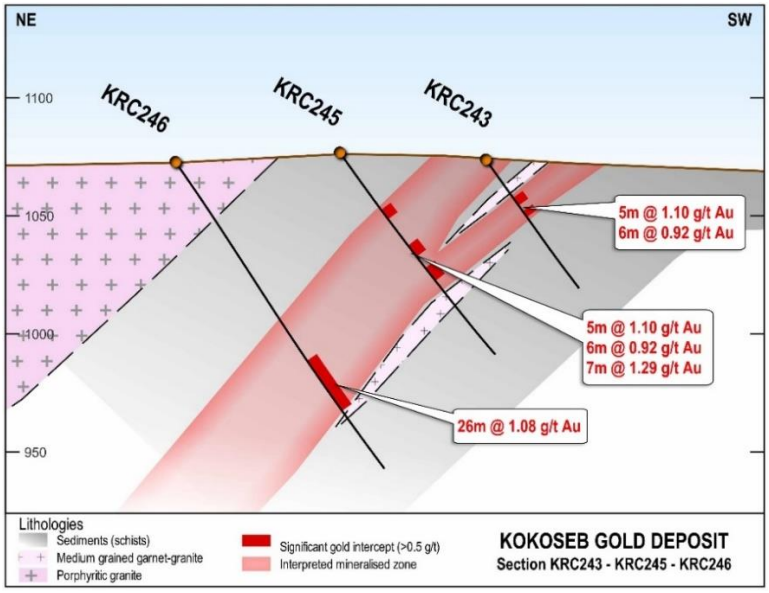

Figure 2 – Drill section of the new Eastern Zone mineralised shoot, including KRC243, KRC245 and KRC246

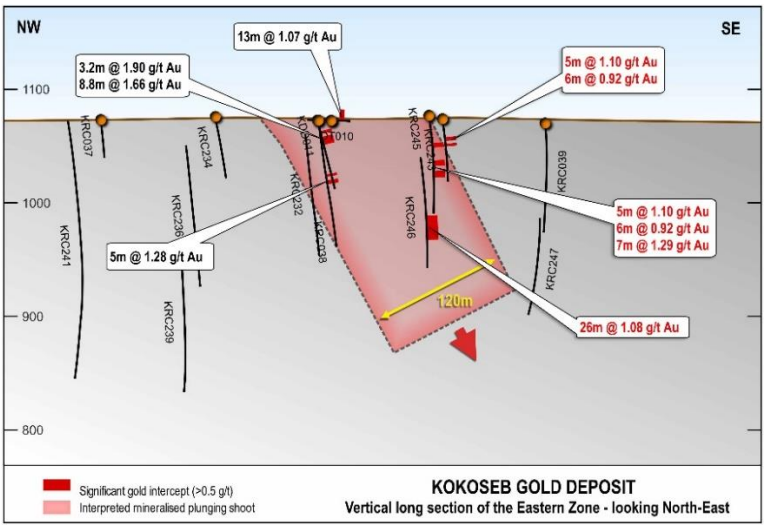

Figure 3 – Vertical long section of the Eastern Zone mineralised shoot (intercepts in black previously reported) [3]

[3] See ASX announcement dated 7 June 2022, 17 August 2022 and 15 March 2023.

For personal use only

Definition of the high-grade shoots at Central Zone

Definition of the Central Zone high-grade shoots continue with significant intercepts including **22.2m at 2.54 g/t Au** in **KDD029**, including an internal higher-grade interval of **3.0m at 5.34 g/t Au**. Infill/complementary drilling was completed at several zones of the MRE area, with the Central Zone returning significant intercepts including **20.9m at 1.53 g/t Au** in **KDD031**, **5.0m at 3.38 g/t Au** in **KDD034**, **26m at 2.06 g/t Au** in **KRC238** and **28m at 1.86 g/t Au** in **KRC240**.

Latest diamond drillhole **KDD029**, drilled on section below KDD025[4], has returned significant intercepts including a high-grade interval of **3.0m at 5.34 g/t Au**, which is included in the significant intercept of **22.2m at 2.54 g/t Au from 361.45m**. This newly identified intercept lies within the interpreted south-plunging high-grade gold shoot, which spans 380 meters in length and remains open at depth on multiple sides (Figure 4). The shoot is characterised by gold intervals exceeding 4.5 g/t, consistently found within broader significant intercepts across all drill holes to date.

Diamond drilling is underway to further extend and understand this high-grade gold shoot.

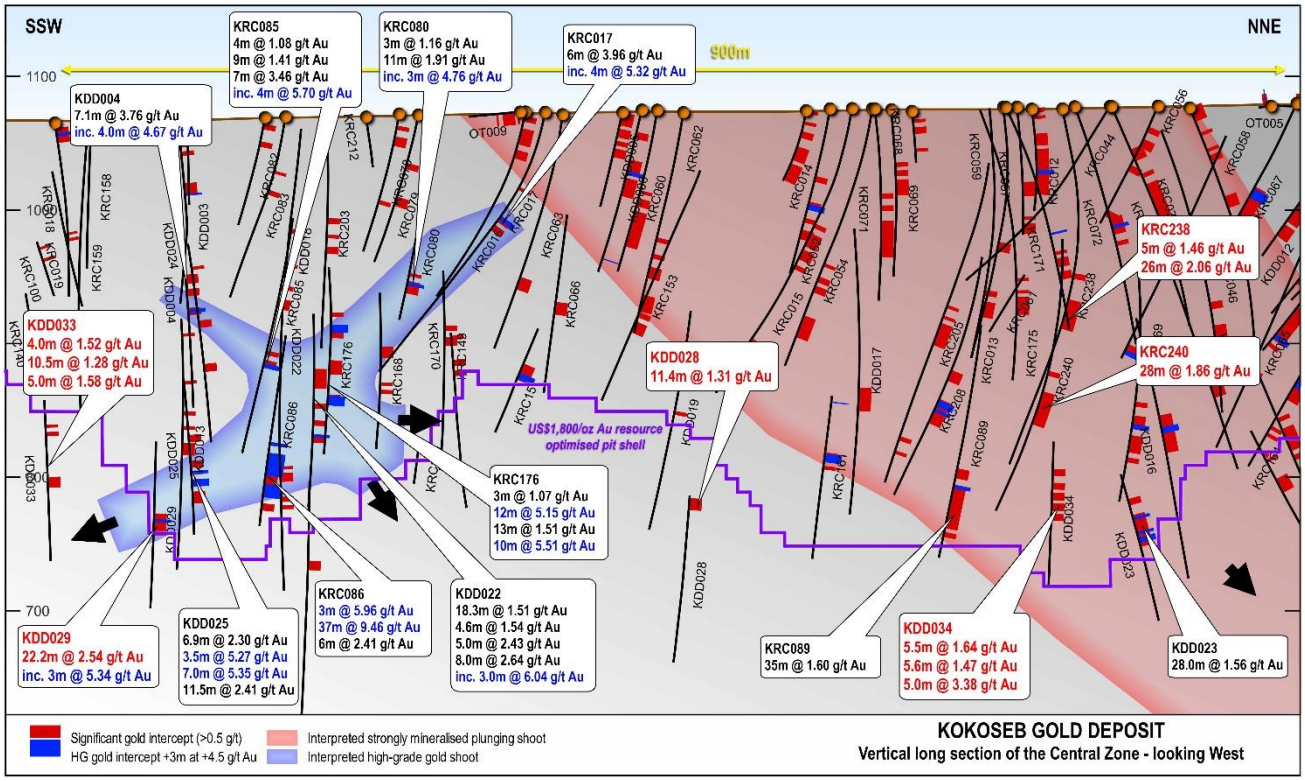

Figure 4 – Vertical long section of the Central Zone; most significant intercepts in context with results reported (intercepts in black previously reported, in blue corresponding to intervals of high-grade gold)[5]

Additional complementary drilling to the MRE pattern was conducted on the northern side of the Central Zone, targeting the main strongly mineralised plunging shoot (Figure 4). This drilling yielded solid intercepts that are enhancing the continuity within the MRE model.

Significant intercepts include:

20.9m at 1.53 g/t Au from 287.9m in KDD031

3.0m at 1.52 g/t Au from 322.7m in KDD032

14.0m at 1.31 g/t Au from 342.1m in KDD032

5.5m at 1.64 g/t Au from 336.5m in KDD034

[4] See ASX announcement dated 20 May 2024.
[5] See ASX announcement dated 17 November 2022, 15 May 2023, 29 May 2023, 12 March 2024, 11 April 2024 and 20 May 2024.

For personal use only

5.6m at 1.47 g/t Au from 344.3m in KDD034

5.0m at 3.38 g/t Au from 352.6m in KDD034

8m at 1.21 g/t Au from 37m in KRC213

5m at 1.01 g/t Au from 51m in KRC213

5m at 1.46 g/t Au from 142m in KRC238

26m at 2.06 g/t Au from 165m in KRC238

28m at 1.86 g/t Au from 236m in KRC240

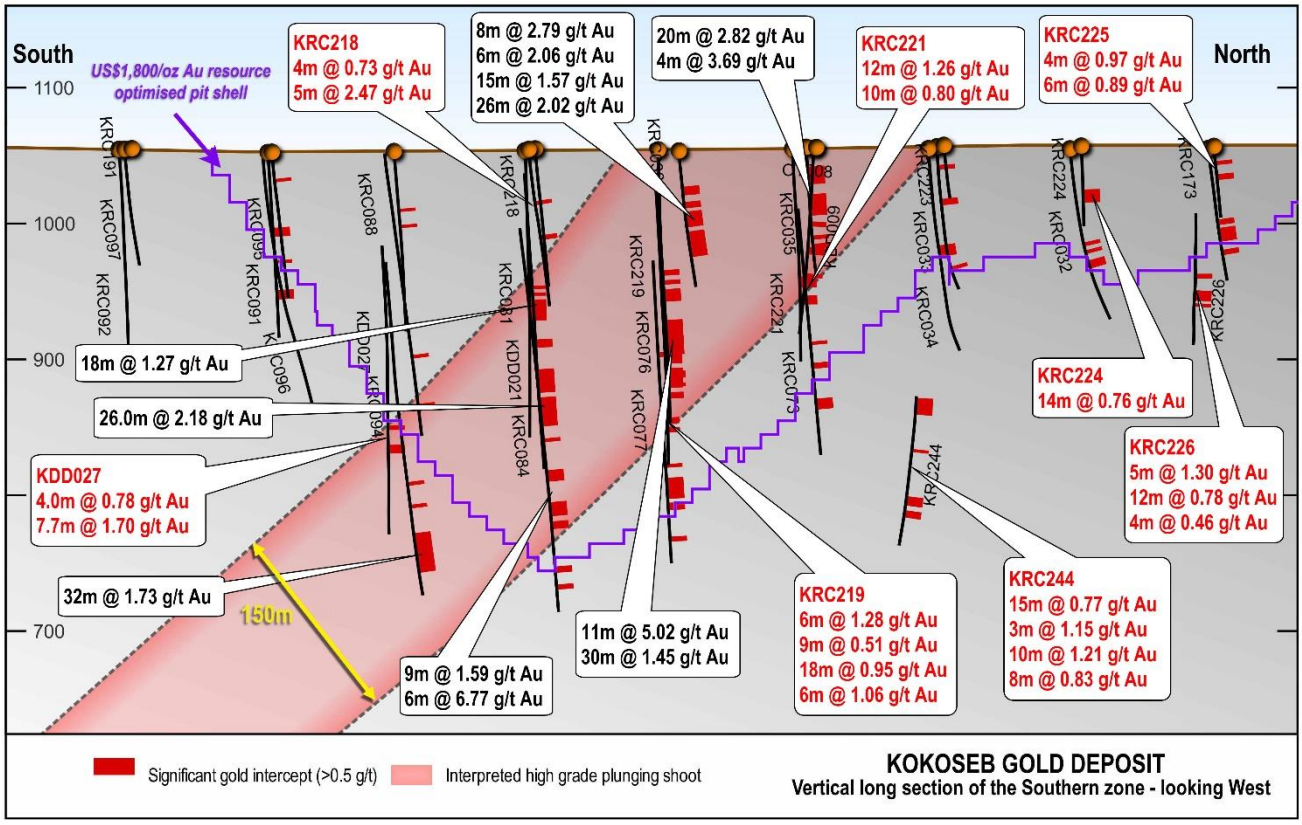

Figure 5 – Vertical long section of the Southern Zone; most significant intercepts in context with results reported (intercepts in black previously reported)[6]

Drilling at the Southern Zone and Gap Zone

Extensional drilling at the Southern Zone and Gap Zone has returned **10m at 1.21 g/t Au** in **KRC244**, **12m at 1.26 g/t Au** in **KRC221** and **19m at 1.18 g/t Au** in **KRC222.**

Drilling focused on extensions of the MRE and completing the standard inferred resource pattern (Figures 1 and 5). All results are consistent with the existing MRE, with significant results including:

7.7m at 1.70 g/t Au from 254.2m in KDD027

5m at 2.47 g/t Au from 84m in KRC218

6m at 1.28 g/t Au from 167m in KRC219

18m at 0.95 g/t Au from 191m in KRC219

6m at 1.06 g/t Au from 213m in KRC219

12m at 1.26 g/t Au from 119m in KRC221

[6] See ASX announcement dated 17 August 2022, 14 December 2022, 15 May 2023 and 29 May 2023.

For personal use only

10m at 0.80 g/t Au from 140m in KRC221

14m at 0.76 g/t Au from 42m in KRC224

4m at 0.97 g/t Au from 14m in KRC225

6m at 0.89 g/t Au from 27m in KRC225

Extensional drilling below the Gap Zone has retuned the following significant intercepts (Figures 1 and 4):

3m at 2.12 g/t Au from 275m in KRC220

5m at 1.62 g/t Au from 289m in KRC220

19m at 1.18 g/t Au from 245m in KRC222

5m at 1.30 g/t Au from 123m in KRC226

18m at 0.96 g/t Au from 174m in KRC242

6m at 2.20 g/t Au from 196m in KRC242

15m at 0.77 g/t Au from 212m in KRC244

3m at 1.15 g/t Au from 259m in KRC244

10m at 1.21 g/t Au from 306m in KRC244

8m at 0.83 g/t Au from 321m in KRC244

Forward Work Plan

Drilling at Kokoseb continues with three drill rigs, including one diamond rig and two RC rigs (Figure 6).

Exploration drilling for new mineralised zones is in progress at the Eastern Zone whilst also following-up the new shoot reported in this announcement and targeting hidden mineralisation under the thrust in the Southern Zone.

Resource definition and growth drilling continues within the Central, Western and Gap Zones with the high-grade depth extensions at the Central Zone and the connection between Central and NW Zones, also remaining a strong target for further drilling.

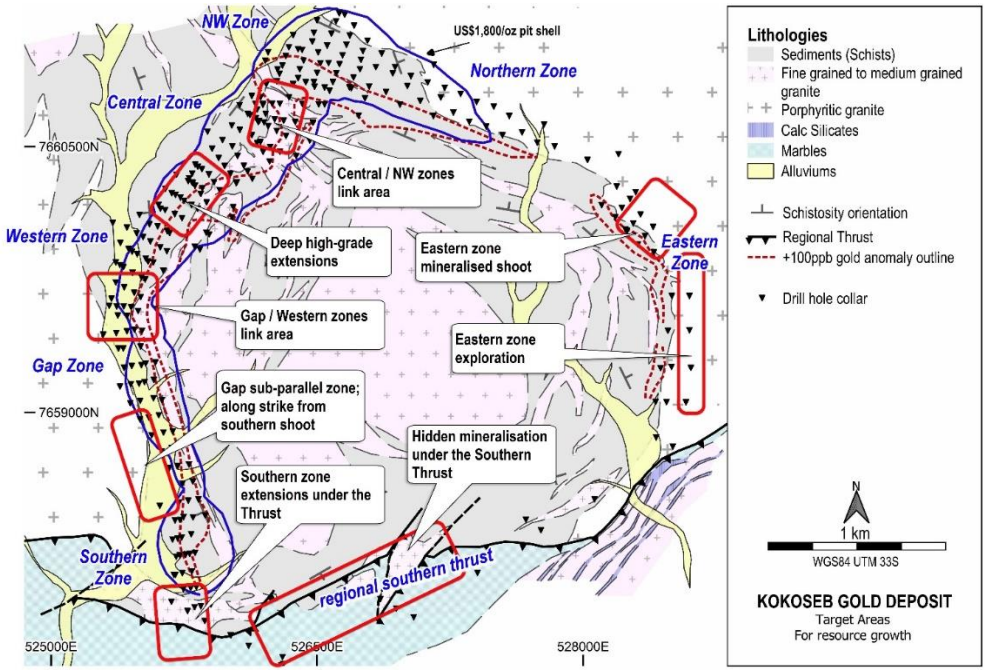

Figure 6 – Drill target areas for recourse growth at Kokoseb

For personal use only

This announcement has been authorised for release by the board of directors of Wia Gold Limited.

Contact details

Josef El-Raghy
Executive Chairman
+61 8 9420 8270

Bobby Morse/George Pope
Burson Buchanan
+44 20 7466 5000
wia@buchanancomms.co.uk

Competent Person's Statement

The information in this announcement that relates to exploration results at the Kokoseb Gold Deposit located on the Company's Damaran Gold Project is based on information compiled by Company geologists and reviewed by Mr Pierrick Couderc, in his capacity as Exploration Manager of Wia Gold Limited. Mr. Couderc is a member of both the Australian Institute of Mining and Metallurgy and the Australian Institute of Geoscientists and has sufficient experience which is relevant to the style of mineralisation and type of deposit under consideration and to the activity which he is undertaking to qualify as a Competent Person as defined in the 2012 edition of the Australasian Code for Reporting of Exploration Results, Mineral Resources and Ore Reserves. Mr. Couderc consents to the inclusion in the report of the matters based upon the information in the form and context in which it appears.

Reference to previous ASX Announcements

In relation to previously reported exploration results included in this announcement, the dates of which are referenced, the Company confirms that it is not aware of any new information or data that materially affects the information included in those announcements.

In relation to the information in this announcement that relates to the Mineral Resource Estimate for the Kokoseb Project that was first reported on 16 April 2024, other than subsequently released drilling results, WIA confirms that it is not aware of any new information or data that materially affects the information included in that release. All material assumptions and technical parameters underpinning the estimates in that ASX release continue to apply and have not materially changed.

About The Kokoseb Gold Deposit

The Kokoseb Gold Deposit is located in the north-west of Namibia, a country that is a well-recognised mining jurisdiction, with an established history as a significant producer of uranium, diamonds, gold and base metals. The Kokoseb gold deposit is situated 320km by road from the capital Windhoek.

Kokoseb lies in the Okombahe exploration licence, which is held under joint venture (Wia 80%) with the state-owed mining company Epangelo. The Okombahe licence is part of Wia's larger Damaran Project, which consist of 12 tenements with a total area of over 2,700km^2.

An updated Inferred Mineral Resource Estimate of 2.12Moz at 1.0 g/t Au, at a cut-off grade of 0.5 g/t Au, including a higher-grade gold portion of 1.53Moz at 1.4 g/t Au using a cut-off grade of 0.8 g/t Au, was recently announced on 16 April 2024 and at a discovery cost of less than US$3/oz.

The location of Kokoseb and the Company's Namibian Projects is shown in Figure 7 below.

For personal use only

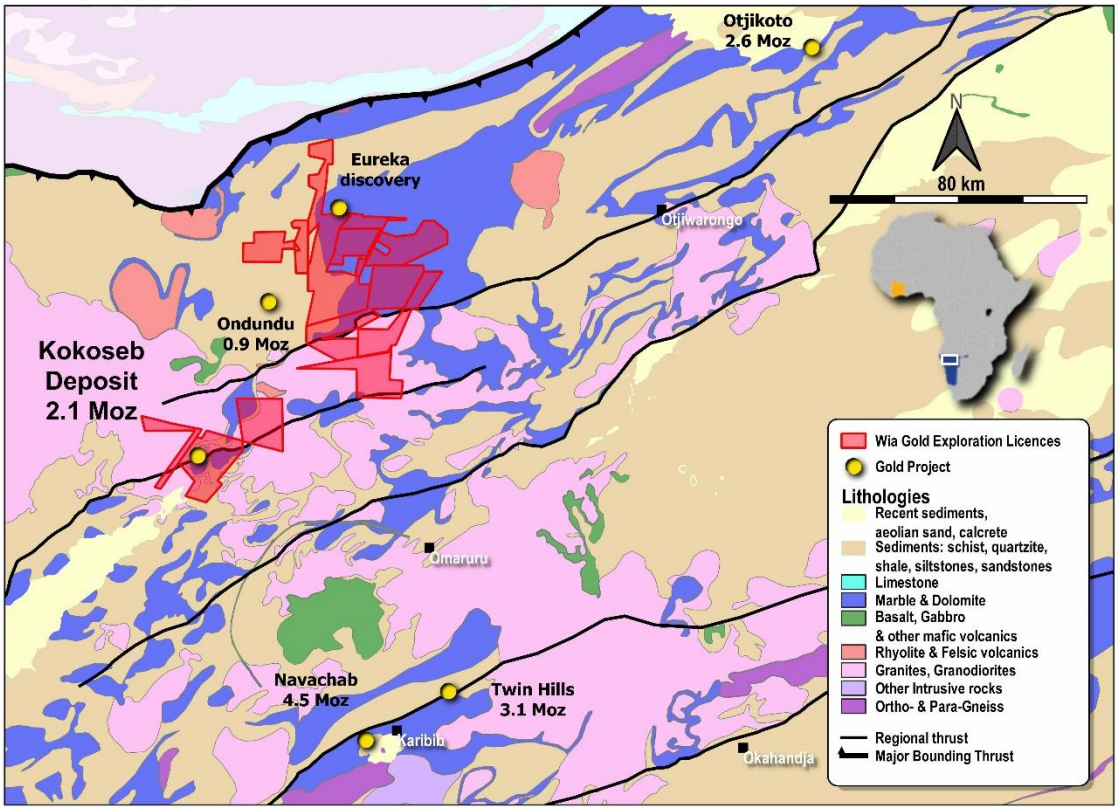

Figure 7 – Location of Wia's Namibia Projects

Cut-off Au g/t	Tonnes (Mt)	Au g/t	Au Moz
0.20	130	0.69	**2.88**
0.25	**115**	**0.75**	**2.77**
0.30	100	0.80	**2.57**
0.40	83	0.91	**2.43**
0.50	**66**	**1.0**	**2.12**
0.60	53	1.2	**2.04**
0.80	34	1.4	**1.53**
1.00	23	1.7	**1.26**

Table 1 – Kokoseb Inferred Mineral Resource estimates for selected cut-off grades announced to ASX on 16 April 2024. The estimates in this table are rounded to reflect their precision. They are based on drilling data available at 4 April 2024. The Competent Person responsible for the data informing the estimates is Pierrick Couderc, Wia Group Exploration Manager. The Competent Person responsible for resource modelling is Jonathon Abbott MAIG, Director of Matrix Resource Consultants Pty Ltd. The Resources are constrained by an optimised pit shell using a metal price of US$1,800/oz and process recovery of 92%.

Appendix 1. Kokoseb – Location of diamond and RC drillholes

Hole ID	Easting	Northing	RL	Length (m)	Dip (°)	Azi (°)
KDD027	525701	7658083	1052	333	-60	81
KDD028	525883	7660584	1072	501	-60	121
KDD029	525645	7660261	1068	459	-60	121
KDD030	525365	7659846	1063	381	-60	121

For personal use only

Hole ID	Easting	Northing	RL	Length (m)	Dip (°)	Azi (°)
KDD031	526182	7660778	1075	426	-60	81
KDD032	526132	7660785	1075	483	-60	79
KDD033	525606	7660170	1066	405	-60	121
KDD034	526069	7660772	1072	444	-61	116
KRC191	525901	7657914	1055	200	-55	80
KRC193	525770	7657878	1057	225	-55	120
KRC195	525679	7657930	1054	258	-55	120
KRC196	525867	7657822	1061	200	-55	120
KRC197	526014	7657741	1067	42	-55	120
KRC198	526012	7657742	1067	210	-55	300
KRC199	526114	7657682	1067	190	-55	310
KRC200	526299	7657573	1060	255	-55	300
KRC202	527405	7658093	1090	235	-55	300
KRC204	527678	7658394	1064	120	-51	300
KRC206	527763	7658335	1064	150	-55	300
KRC207	528065	7658509	1058	150	-55	300
KRC209	528499	7659256	1062	125	-55	270
KRC210	528409	7659058	1059	110	-55	270
KRC211	528470	7659057	1061	105	-55	270
KRC212	526027	7660157	1070	120	-55	120
KRC213	526273	7660868	1076	100	-55	200
KRC214	526013	7660050	1069	75	-55	120
KRC215	526277	7660935	1074	120	-55	270
KRC216	526706	7660889	1079	190	-55	200
KRC217	526543	7660738	1080	230	-55	200
KRC218	525782	7658200	1055	175	-55	80
KRC219	525714	7658288	1054	280	-60	80
KRC220	525380	7659360	1059	312	-60	80
KRC221	525727	7658391	1055	215	-60	80
KRC222	525411	7659252	1058	300	-60	82
KRC223	525831	7658509	1058	70	-55	81
KRC224	525800	7658609	1057	80	-55	82
KRC225	525778	7658705	1057	70	-55	80
KRC226	525666	7658685	1055	205	-59	82
KRC227	525686	7658892	1056	75	-55	80
KRC228	525623	7658780	1055	200	-55	80
KRC229	525588	7659281	1060	55	-55	80
KRC231	526416	7661045	1076	232	-55	270
KRC232	528324	7660116	1075	151	-55	220
KRC233	526625	7661251	1079	190	-60	188
KRC234	528182	7660101	1076	70	-60	220
KRC235	528219	7660153	1076	110	-60	220
KRC236	528265	7660204	1075	180	-53	222

For personal use only

Hole ID	Easting	Northing	RL	Length (m)	Dip (°)	Azi (°)
KRC237	526656	7661244	1079	160	-60	200
KRC238	526210	7660684	1076	315	-60	109
KRC239	528297	7660242	1075	280	-60	220
KRC240	526162	7660708	1075	340	-60	105
KRC241	528190	7660274	1077	274	-55	220
KRC242	525428	7659457	1060	245	-60	80
KRC243	528309	7659947	1074	67	-55	220
KRC244	525613	7658472	1055	360	-60	80
KRC245	528349	7659994	1077	108	-55	220
KRC246	528395	7660046	1073	157	-55	220

Appendix 2. Diamond and RC drill holes gold assays, using a cut-off grade of 0.2 g/t gold and max 2m consecutive internal waste material

Hole ID	From (m)	To (m)	Gold g/t
KDD027	225.5	226.5	0.894
KDD027	226.5	227.1	0.39
KDD027	227.1	228	0.177
KDD027	228	229	0.072
KDD027	229	229.7	0.255
KDD027	229.7	230.3	0.46
KDD027	232.5	233.3	0.203
KDD027	233.3	233.8	0.223
KDD027	233.8	234.6	0.058
KDD027	234.6	235.15	0.323
KDD027	235.15	236	0.245
KDD027	236	236.5	0.351
KDD027	236.5	237	0.114
KDD027	237	238	1.59
KDD027	238	239	0.022
KDD027	239	240	0.526
KDD027	240	241	1
KDD027	241	242	0.126
KDD027	242	243	0.19
KDD027	243	244	0.259
KDD027	244	245	0.104
KDD027	245	246	4.98
KDD027	254.2	254.7	2.14
KDD027	254.7	255.7	1.37
KDD027	255.7	256.2	3.9
KDD027	256.2	257.2	1.91
KDD027	257.2	258.2	2.09
KDD027	258.2	259.2	0.659
KDD027	259.2	260.2	1.065
KDD027	260.2	260.8	1.635
KDD027	260.8	261.4	0.852
KDD027	261.4	261.9	3.03
KDD027	261.9	262.4	0.371
KDD027	262.4	263.4	0.397
KDD027	263.4	264.4	0.183
KDD027	264.4	265.4	0.428
KDD027	265.4	266.4	0.044
KDD027	266.4	266.9	0.671
KDD028	278	279	0.285
KDD028	279	279.7	0.34
KDD028	279.7	280.7	0.034

Hole ID	From (m)	To (m)	Gold g/t
KDD028	280.7	281.7	0.08
KDD028	281.7	282.7	0.298
KDD028	285.7	286.7	0.363
KDD028	286.7	287.7	0.328
KDD028	287.7	288.7	0.209
KDD028	306.2	306.7	0.417
KDD028	306.7	307.2	0.116
KDD028	307.2	308.2	0.199
KDD028	308.2	309.2	0.668
KDD028	331.55	332.55	0.349
KDD028	332.55	333.55	0.753
KDD028	333.55	334.55	1.27
KDD028	341.55	342.55	0.409
KDD028	342.55	343.55	0.434
KDD028	343.55	344.55	3.26
KDD028	344.55	345.55	0.331
KDD028	345.55	346.55	1.23
KDD028	346.55	347.55	3.18
KDD028	347.55	348.55	0.97
KDD028	348.55	349.55	2.98
KDD028	349.55	350.55	0.246
KDD028	350.55	351.55	1.055
KDD028	351.55	352.55	0.807
KDD028	352.55	353.25	0.281
KDD028	353.25	353.9	0.009
KDD028	353.9	354.9	0.571
KDD029	255.5	256.5	0.799
KDD029	256.5	257.5	0.58
KDD029	257.5	258.5	0.029
KDD029	258.5	259.5	0.73
KDD029	274.45	275.45	0.217
KDD029	275.45	276.45	0.201
KDD029	276.45	277.45	0.425
KDD029	277.45	278.45	0.181
KDD029	278.45	279.45	0.12
KDD029	279.45	280.45	0.362
KDD029	280.45	281.45	0.517
KDD029	306.4	307.4	0.217
KDD029	307.4	308.4	0.054
KDD029	308.4	309.4	0.322
KDD029	343.75	344.75	0.345

For personal use only

Hole ID	From (m)	To (m)	Gold g/t
KDD029	344.75	345.75	0.834
KDD029	345.75	346.75	0.455
KDD029	360.45	361.45	0.271
KDD029	361.45	362.45	2.58
KDD029	362.45	363.45	6.21
KDD029	363.45	364.45	1.34
KDD029	364.45	365.45	3.3
KDD029	365.45	366.45	1.215
KDD029	366.45	367.25	0.237
KDD029	367.25	368.25	3.67
KDD029	368.25	369.25	11.05
KDD029	369.25	370.25	1.29
KDD029	370.25	371.25	1.985
KDD029	371.25	372.25	0.991
KDD029	372.25	373.25	2.33
KDD029	373.25	374.25	5.92
KDD029	374.25	375.25	0.663
KDD029	375.25	376.25	0.046
KDD029	376.25	377.25	0.013
KDD029	377.25	378.25	1.82
KDD029	378.25	379.25	4.2
KDD029	379.25	379.75	4.72
KDD029	379.75	380.45	0.947
KDD029	380.45	381.45	0.031
KDD029	381.45	382	0.064
KDD029	382	383	3.19
KDD029	383	383.65	1.91
KDD030	274.7	275.7	0.467
KDD030	275.7	276.7	0.693
KDD030	276.7	277.7	4.93
KDD030	277.7	278.7	1.27
KDD030	278.7	279.7	0.814
KDD030	279.7	280.7	0.983
KDD030	280.7	281.5	0.38
KDD030	281.5	282	0.539
KDD030	282	282.5	0.089
KDD030	282.5	283.5	0.237
KDD030	334.3	335.3	0.597
KDD030	335.3	336.3	1.02
KDD030	336.3	337.3	1.235
KDD030	337.3	338.3	1.555
KDD030	338.3	339.2	0.326
KDD030	339.2	340.2	0.447
KDD030	340.2	341	0.235
KDD030	341	342	0.382
KDD030	347	348	0.824
KDD030	348	349	0.306
KDD030	349	350	0.267
KDD030	350	351	0.086
KDD030	351	352	0.147
KDD030	352	353	0.26
KDD030	353	354	0.062
KDD030	354	355	1.11
KDD030	355	356	0.452
KDD031	277.7	278.5	1.69
KDD031	278.5	279	0.056
KDD031	279	279.7	0.084
KDD031	279.7	280.7	0.603
KDD031	280.7	281.7	0.73
KDD031	281.7	282.7	0.204

Hole ID	From (m)	To (m)	Gold g/t
KDD031	282.7	283.4	0.281
KDD031	283.4	284.4	0.109
KDD031	284.4	285.4	0.753
KDD031	287.9	288.9	0.726
KDD031	288.9	289.9	0.368
KDD031	289.9	290.9	0.607
KDD031	290.9	291.9	2.54
KDD031	291.9	292.9	1.575
KDD031	292.9	293.9	0.72
KDD031	293.9	294.9	0.977
KDD031	294.9	295.9	3.93
KDD031	295.9	296.9	1.61
KDD031	296.9	297.9	5.16
KDD031	297.9	298.9	5.49
KDD031	298.9	299.9	2.06
KDD031	299.9	300.9	1.005
KDD031	300.9	301.9	0.937
KDD031	301.9	302.9	1.315
KDD031	302.9	303.9	0.407
KDD031	303.9	304.8	0.088
KDD031	304.8	305.8	0.509
KDD031	305.8	306.8	0.515
KDD031	306.8	307.8	0.736
KDD031	307.8	308.8	0.723
KDD031	308.8	309.8	0.134
KDD031	309.8	310.8	0.055
KDD031	310.8	311.8	0.43
KDD031	311.8	312.6	0.144
KDD031	312.6	313.6	0.501
KDD031	313.6	314.6	0.236
KDD031	314.6	315.6	0.545
KDD031	315.6	316.6	0.92
KDD031	316.6	317.6	0.63
KDD031	317.6	318.6	0.136
KDD031	318.6	319.4	0.364
KDD032	317.7	318.7	0.349
KDD032	318.7	319.7	0.304
KDD032	319.7	320.7	0.204
KDD032	320.7	321.7	0.064
KDD032	321.7	322.7	0.432
KDD032	322.7	323.7	3.44
KDD032	323.7	324.7	0.562
KDD032	324.7	325.7	0.556
KDD032	325.7	326.7	0.267
KDD032	326.7	327.7	0.019
KDD032	327.7	328.5	0.286
KDD032	328.5	328.9	0.715
KDD032	328.9	330.3	0.031
KDD032	330.3	331.3	0.98
KDD032	331.3	332.3	0.164
KDD032	332.3	333.3	0.068
KDD032	333.3	334.3	0.238
KDD032	334.3	335.3	0.389
KDD032	335.3	336.2	0.204
KDD032	336.2	336.85	0.065
KDD032	336.85	337.35	0.302
KDD032	337.35	337.85	0.0025
KDD032	337.85	338.4	0.217
KDD032	338.4	339.1	0.0025
KDD032	339.1	340.1	0.493

For personal use only

Hole ID	From (m)	To (m)	Gold g/t
KDD032	340.1	341.1	0.067
KDD032	341.1	342.1	0.232
KDD032	342.1	343.1	1.94
KDD032	343.1	344.1	0.794
KDD032	344.1	345.1	0.644
KDD032	345.1	346.1	0.955
KDD032	346.1	347.1	1.325
KDD032	347.1	348.1	2.45
KDD032	348.1	349.1	2.92
KDD032	349.1	350.1	2.66
KDD032	350.1	351.1	1.645
KDD032	351.1	352.1	1.23
KDD032	352.1	353.1	0.442
KDD032	353.1	354.1	0.234
KDD032	354.1	355.1	0.507
KDD032	355.1	356.1	0.526
KDD032	356.1	357.1	0.451
KDD032	357.1	358.1	0.314
KDD032	358.1	359.1	0.263
KDD032	359.1	360.1	1.015
KDD032	360.1	361.1	0.604
KDD032	361.1	362.1	0.48
KDD032	362.1	363.1	0.358
KDD032	366.1	367.1	0.6
KDD032	367.1	368.1	0.172
KDD032	368.1	369.1	0.232
KDD032	369.1	370.1	0.251
KDD033	266.5	267.5	0.233
KDD033	267.5	268.5	0.138
KDD033	268.5	269.5	0.015
KDD033	269.5	270.5	0.323
KDD033	270.5	271.5	0.072
KDD033	271.5	272.5	0.777
KDD033	272.5	273.5	0.055
KDD033	273.5	274.5	1.065
KDD033	277.5	278.5	0.207
KDD033	278.5	279.5	1
KDD033	279.5	280.5	0.253
KDD033	280.5	281.5	0.496
KDD033	281.5	282.5	4.32
KDD033	282.5	283.5	0.033
KDD033	283.5	284.5	0.276
KDD033	284.5	285.5	0.475
KDD033	285.5	286.5	1.805
KDD033	286.5	287.5	0.04
KDD033	287.5	288.5	0.047
KDD033	288.5	289.5	0.248
KDD033	322	323	2.74
KDD033	323	324	0.355
KDD033	324	325	1.55
KDD033	325	326	4.28
KDD033	326	328	0.112
KDD033	328	329	0.946
KDD033	329	330	1.545
KDD033	330	330.5	0.422
KDD033	330.5	331.5	0.929
KDD033	331.5	332.5	0.625
KDD033	332.5	333.5	0.486
KDD033	333.5	334.5	0.379
KDD033	334.5	335.5	0.182

Hole ID	From (m)	To (m)	Gold g/t
KDD033	335.5	336.5	0.225
KDD033	336.5	337.5	0.37
KDD033	337.5	338.5	1.12
KDD033	338.5	339.5	1.06
KDD033	339.5	340.5	0.377
KDD033	353.5	354.5	0.635
KDD033	354.5	355.5	5.75
KDD033	355.5	356.5	0.38
KDD033	356.5	357.5	0.119
KDD033	357.5	358.5	0.998
KDD034	321.5	322.5	1.095
KDD034	322.5	323.5	0.945
KDD034	323.5	324.5	0.336
KDD034	324.5	325.5	0.081
KDD034	325.5	326.5	0.81
KDD034	329.5	330.5	0.834
KDD034	330.5	331.5	0.5530
KDD034	331.5	332.5	0.8400
KDD034	332.5	333.5	0.0250
KDD034	333.5	334.5	0.226
KDD034	334.5	335.5	0.318
KDD034	335.5	336.5	0.249
KDD034	336.5	337.5	1.61
KDD034	337.5	338.5	2.68
KDD034	338.5	339.5	1.82
KDD034	339.5	340.5	1.99
KDD034	340.5	341.5	0.548
KDD034	341.5	342	0.735
KDD034	342	343	0.101
KDD034	343	344.3	0.038
KDD034	344.3	345.3	2.1
KDD034	345.3	346.3	1.895
KDD034	346.3	347.3	2
KDD034	347.3	348.3	1.02
KDD034	348.3	349.3	0.577
KDD034	349.3	349.9	1.07
KDD034	349.9	350.4	0.015
KDD034	350.4	352	0.019
KDD034	352	352.6	0.466
KDD034	352.6	353.6	11.45
KDD034	353.6	354.6	0.182
KDD034	354.6	355.6	0.207
KDD034	355.6	356.6	0.687
KDD034	356.6	357.6	4.38
KDD034	357.6	358.6	0.495
KDD034	358.6	359.6	0.38
KDD034	359.6	360.6	0.115
KDD034	360.6	361.6	0.548
KDD034	361.6	362.6	1.465
KDD034	362.6	363.6	0.394
KDD034	363.6	364.6	0.782
KDD034	364.6	365.6	0.245
KRC193	103	104	0.451
KRC193	104	105	0.28
KRC193	105	106	0.433
KRC193	106	107	0.412
KRC193	107	108	0.325
KRC193	108	109	0.086
KRC193	109	110	0.135
KRC193	110	111	0.324

For personal use only

Hole ID	From (m)	To (m)	Gold g/t
KRC193	130	131	0.205
KRC193	131	132	0.148
KRC193	132	133	0.423
KRC193	133	134	1.075
KRC196	161	162	0.982
KRC196	162	163	1.48
KRC196	163	164	1.01
KRC196	164	165	0.174
KRC196	165	166	0.694
KRC196	166	167	1.52
KRC209	78	79	0.432
KRC209	79	80	0.081
KRC209	80	81	0.576
KRC209	81	82	0.369
KRC209	82	83	0.064
KRC209	83	84	18.8
KRC209	84	85	0.493
KRC210	13	14	0.655
KRC210	14	15	0.542
KRC210	15	16	0.156
KRC210	16	17	0.127
KRC210	17	18	0.238
KRC210	18	19	0.096
KRC210	19	20	0.313
KRC210	20	21	0.07
KRC210	21	22	0.214
KRC210	22	23	0.228
KRC211	30	31	0.771
KRC211	31	32	0.041
KRC211	32	33	0.184
KRC211	33	34	0.231
KRC211	57	58	0.677
KRC211	58	59	1.135
KRC211	59	60	0.226
KRC211	60	61	0.124
KRC211	61	62	0.35
KRC211	62	63	0.959
KRC211	63	64	0.224
KRC211	64	65	0.085
KRC211	65	66	0.419
KRC211	66	67	0.086
KRC211	67	68	0.316
KRC211	68	69	0.286
KRC211	69	70	0.56
KRC211	70	71	0.258
KRC212	39	40	1.75
KRC212	40	41	0.078
KRC212	41	42	0.474
KRC213	8	9	0.263
KRC213	9	10	0.691
KRC213	10	11	0.932
KRC213	11	12	0.906
KRC213	12	13	0.508
KRC213	13	14	0.204
KRC213	14	15	0.57
KRC213	15	16	0.153
KRC213	16	17	0.358
KRC213	17	18	0.373
KRC213	18	19	0.5
KRC213	19	20	0.788

Hole ID	From (m)	To (m)	Gold g/t
KRC213	20	21	0.987
KRC213	21	22	0.054
KRC213	22	23	0.293
KRC213	23	24	0.188
KRC213	24	25	0.875
KRC213	25	26	0.827
KRC213	26	27	1.27
KRC213	27	28	1.005
KRC213	37	38	1.21
KRC213	38	39	0.289
KRC213	39	40	1.4
KRC213	40	41	1.745
KRC213	41	42	0.639
KRC213	42	43	0.99
KRC213	43	44	1.055
KRC213	44	45	2.35
KRC213	45	46	0.026
KRC213	46	47	0.038
KRC213	47	48	0.337
KRC213	48	49	0.157
KRC213	49	50	0.089
KRC213	50	51	0.342
KRC213	51	52	1.075
KRC213	52	53	2.21
KRC213	53	54	0.077
KRC213	54	55	0.027
KRC213	55	56	1.645
KRC213	56	57	0.258
KRC216	47	48	0.493
KRC216	48	49	0.116
KRC216	49	50	0.026
KRC216	50	51	0.319
KRC216	51	52	0.026
KRC216	52	53	0.126
KRC216	53	54	0.288
KRC216	54	55	0.192
KRC216	55	56	0.269
KRC216	56	57	0.348
KRC216	57	58	1.995
KRC216	58	59	0.787
KRC216	59	60	0.623
KRC216	60	61	0.77
KRC216	70	71	1.24
KRC216	71	72	0.708
KRC216	72	73	0.977
KRC216	73	74	0.645
KRC216	74	75	1.075
KRC216	75	76	0.852
KRC216	76	77	0.43
KRC216	77	78	1.295
KRC216	78	79	0.988
KRC216	79	80	1.075
KRC216	80	81	0.361
KRC216	81	82	0.884
KRC216	82	83	0.82
KRC216	83	84	0.218
KRC216	84	85	0.614
KRC216	85	86	0.521
KRC216	86	87	0.714
KRC216	87	88	0.314

For personal use only

Hole ID	From (m)	To (m)	Gold g/t
KRC216	88	89	0.456
KRC216	89	90	0.338
KRC216	90	91	0.257
KRC216	91	92	0.077
KRC216	92	93	0.427
KRC216	93	94	0.293
KRC216	94	95	0.127
KRC216	95	96	0.386
KRC216	96	97	0.068
KRC216	97	98	0.241
KRC216	98	99	0.128
KRC216	99	100	0.104
KRC216	100	101	1.19
KRC216	101	102	0.333
KRC217	150	151	0.343
KRC217	151	152	0.127
KRC217	152	153	1.705
KRC217	153	154	0.532
KRC217	203	204	2.07
KRC217	204	205	2.45
KRC217	205	206	1.485
KRC217	206	207	0.331
KRC218	45	46	0.209
KRC218	46	47	0.077
KRC218	47	48	0.351
KRC218	48	49	0.318
KRC218	49	50	1.435
KRC218	50	51	0.41
KRC218	51	52	0.412
KRC218	52	53	0.68
KRC218	61	62	0.206
KRC218	62	63	0.118
KRC218	63	64	0.221
KRC218	64	65	0.183
KRC218	65	66	0.225
KRC218	69	70	0.225
KRC218	70	71	0.294
KRC218	71	72	0.136
KRC218	72	73	0.955
KRC218	73	74	0.89
KRC218	83	84	0.422
KRC218	84	85	1.76
KRC218	85	86	7.95
KRC218	86	87	0.264
KRC218	87	88	1.82
KRC218	88	89	0.552
KRC219	144	145	0.251
KRC219	145	146	0.098
KRC219	146	147	0.217
KRC219	147	148	0.142
KRC219	148	149	0.386
KRC219	163	164	0.23
KRC219	164	165	0.04
KRC219	165	166	0.225
KRC219	166	167	0.158
KRC219	167	168	2.05
KRC219	168	169	0.587
KRC219	169	170	0.426
KRC219	170	171	1.315
KRC219	171	172	2.29

Hole ID	From (m)	To (m)	Gold g/t
KRC219	172	173	1.04
KRC219	176	177	0.24
KRC219	177	178	0.451
KRC219	178	179	0.582
KRC219	179	180	0.428
KRC219	180	181	0.321
KRC219	181	182	0.599
KRC219	182	183	1.05
KRC219	183	184	0.782
KRC219	184	185	0.102
KRC219	185	186	0.06
KRC219	186	187	0.629
KRC219	187	188	0.14
KRC219	188	189	0.08
KRC219	189	190	0.269
KRC219	190	191	0.45
KRC219	191	192	1.655
KRC219	192	193	0.475
KRC219	193	194	0.377
KRC219	194	195	1.09
KRC219	195	196	1.025
KRC219	196	197	0.418
KRC219	197	198	0.763
KRC219	198	199	1.75
KRC219	199	200	0.385
KRC219	200	201	0.711
KRC219	201	202	2.37
KRC219	202	203	0.247
KRC219	203	204	0.892
KRC219	204	205	0.348
KRC219	205	206	0.887
KRC219	206	207	1.94
KRC219	207	208	1.03
KRC219	208	209	0.806
KRC219	209	210	0.46
KRC219	210	211	0.417
KRC219	211	212	0.117
KRC219	212	213	0.078
KRC219	213	214	0.553
KRC219	214	215	0.746
KRC219	215	216	0.364
KRC219	216	217	2.51
KRC219	217	218	1.385
KRC219	218	219	0.787
KRC219	219	220	0.307
KRC219	220	221	0.245
KRC219	225	226	0.423
KRC219	226	227	0.548
KRC219	227	228	0.94
KRC219	228	229	0.174
KRC219	229	230	0.319
KRC219	230	231	0.134
KRC219	231	232	0.059
KRC219	232	233	0.237
KRC219	233	234	2.63
KRC219	234	235	1.11
KRC219	235	236	0.382
KRC219	236	237	0.042
KRC219	237	238	0.373
KRC219	241	242	0.324

For personal use only

Hole ID	From (m)	To (m)	Gold g/t
KRC219	242	243	0.096
KRC219	243	244	0.436
KRC219	244	245	0.343
KRC219	245	246	0.262
KRC220	270	271	0.431
KRC220	271	272	0.168
KRC220	272	273	0.041
KRC220	273	274	0.365
KRC220	274	275	0.351
KRC220	275	276	1.105
KRC220	276	277	1.095
KRC220	277	278	4.17
KRC220	278	279	0.348
KRC220	279	280	0.214
KRC220	280	281	0.086
KRC220	281	282	0.353
KRC220	282	283	0.185
KRC220	283	284	0.212
KRC220	284	285	0.277
KRC220	285	286	0.411
KRC220	286	287	0.468
KRC220	287	288	0.364
KRC220	288	289	0.385
KRC220	289	290	1.99
KRC220	290	291	1.265
KRC220	291	292	1.56
KRC220	292	293	1.515
KRC220	293	294	1.75
KRC220	294	295	0.293
KRC221	98	99	0.439
KRC221	99	100	0.071
KRC221	100	101	0.17
KRC221	101	102	0.456
KRC221	102	103	0.134
KRC221	103	104	0.244
KRC221	104	105	0.069
KRC221	105	106	0.41
KRC221	106	107	0.201
KRC221	107	108	0.891
KRC221	118	119	0.347
KRC221	119	120	0.788
KRC221	120	121	0.861
KRC221	121	122	0.351
KRC221	122	123	6.7
KRC221	123	124	0.903
KRC221	124	125	0.97
KRC221	125	126	0.436
KRC221	126	127	0.479
KRC221	127	128	0.789
KRC221	128	129	0.28
KRC221	129	130	0.742
KRC221	130	131	1.85
KRC221	131	132	0.287
KRC221	132	133	0.332
KRC221	139	140	0.432
KRC221	140	141	0.799
KRC221	141	142	0.605
KRC221	142	143	0.888
KRC221	143	144	0.124
KRC221	144	145	0.019

Hole ID	From (m)	To (m)	Gold g/t
KRC221	145	146	0.9
KRC221	146	147	0.43
KRC221	147	148	3.03
KRC221	148	149	0.282
KRC221	149	150	0.92
KRC221	150	151	0.217
KRC221	171	172	0.395
KRC221	172	173	0.345
KRC221	173	174	0.732
KRC221	174	175	0.528
KRC221	175	176	0.287
KRC221	176	177	0.257
KRC222	232	233	0.215
KRC222	233	234	0.102
KRC222	234	235	0.628
KRC222	235	236	0.233
KRC222	236	237	0.16
KRC222	237	238	0.125
KRC222	238	239	0.298
KRC222	239	240	0.219
KRC222	240	241	0.222
KRC222	241	242	0.169
KRC222	242	243	0.332
KRC222	243	244	0.292
KRC222	244	245	0.152
KRC222	245	246	1.995
KRC222	246	247	0.12
KRC222	247	248	1.065
KRC222	248	249	0.634
KRC222	249	250	0.671
KRC222	250	251	0.886
KRC222	251	252	1.17
KRC222	252	253	1.985
KRC222	253	254	1.86
KRC222	254	255	1.32
KRC222	255	256	1.885
KRC222	256	257	1.565
KRC222	257	258	0.801
KRC222	258	259	0.674
KRC222	259	260	1.46
KRC222	260	261	0.81
KRC222	261	262	0.778
KRC222	262	263	1.585
KRC222	263	264	1.185
KRC222	264	265	0.327
KRC223	55	56	0.204
KRC223	56	57	0.08
KRC223	57	58	0.271
KRC223	58	59	0.301
KRC223	59	60	0.273
KRC224	35	36	0.287
KRC224	36	37	0.019
KRC224	37	38	0.688
KRC224	38	39	0.683
KRC224	39	40	0.315
KRC224	40	41	0.392
KRC224	41	42	0.146
KRC224	42	43	0.785
KRC224	43	44	0.252
KRC224	44	45	1.21

For personal use only

Hole ID	From (m)	To (m)	Gold g/t
KRC224	45	46	0.509
KRC224	46	47	2.53
KRC224	47	48	0.624
KRC224	48	49	0.839
KRC224	49	50	0.455
KRC224	50	51	0.675
KRC224	51	52	0.229
KRC224	52	53	0.986
KRC224	53	54	0.319
KRC224	54	55	0.642
KRC224	55	56	0.588
KRC224	56	57	0.471
KRC225	0	1	0.604
KRC225	1	2	0.452
KRC225	2	3	0.258
KRC225	9	10	0.323
KRC225	10	11	0.599
KRC225	11	12	0.2
KRC225	12	13	0.081
KRC225	13	14	0.367
KRC225	14	15	0.833
KRC225	15	16	1.5
KRC225	16	17	0.997
KRC225	17	18	0.559
KRC225	18	19	0.414
KRC225	19	20	0.26
KRC225	20	21	0.475
KRC225	21	22	1.32
KRC225	22	23	0.88
KRC225	23	24	0.202
KRC225	24	25	0.266
KRC225	25	26	0.085
KRC225	26	27	0.463
KRC225	27	28	1.64
KRC225	28	29	0.993
KRC225	29	30	0.87
KRC225	30	31	0.866
KRC225	31	32	0.362
KRC225	32	33	0.594
KRC225	33	34	0.486
KRC225	34	35	0.393
KRC225	35	36	0.427
KRC225	36	37	0.268
KRC225	37	38	0.309
KRC226	38	39	0.57
KRC226	39	40	1.755
KRC226	40	41	0.474
KRC226	41	42	0.197
KRC226	42	43	0.317
KRC226	43	44	1.92
KRC226	44	45	2.25
KRC226	45	46	0.081
KRC226	46	47	0.22
KRC226	122	123	0.202
KRC226	123	124	0.84
KRC226	124	125	0.612
KRC226	125	126	3.5
KRC226	126	127	1.04
KRC226	127	128	0.515
KRC226	128	129	0.3

Hole ID	From (m)	To (m)	Gold g/t
KRC226	129	130	0.208
KRC226	130	131	0.481
KRC226	131	132	2.18
KRC226	132	133	0.49
KRC226	133	134	0.081
KRC226	134	135	0.209
KRC226	135	136	0.105
KRC226	136	137	0.239
KRC226	141	142	0.541
KRC226	142	143	0.774
KRC226	143	144	0.564
KRC226	144	145	0.951
KRC226	145	146	1.165
KRC226	146	147	0.723
KRC226	147	148	0.411
KRC226	148	149	0.64
KRC226	149	150	0.882
KRC226	150	151	1.585
KRC226	151	152	0.465
KRC226	152	153	0.631
KRC226	153	154	0.374
KRC226	154	155	0.496
KRC226	155	156	0.246
KRC226	156	157	0.511
KRC226	157	158	0.173
KRC226	158	159	0.476
KRC226	159	160	0.692
KRC226	160	161	0.271
KRC227	18	19	0.447
KRC227	19	20	0.114
KRC227	20	21	0.146
KRC227	21	22	0.374
KRC227	22	23	0.982
KRC227	23	24	4.08
KRC227	24	25	0.477
KRC227	25	26	0.446
KRC227	26	27	0.143
KRC227	27	28	0.495
KRC227	28	29	0.2
KRC227	29	30	0.165
KRC227	30	31	0.177
KRC227	31	32	0.678
KRC227	32	33	0.346
KRC227	33	34	0.288
KRC227	34	35	0.384
KRC227	35	36	0.148
KRC227	36	37	0.469
KRC227	37	38	1.18
KRC227	38	39	0.374
KRC227	39	40	0.089
KRC227	40	41	1.525
KRC227	41	42	0.201
KRC227	42	43	0.458
KRC227	43	44	0.337
KRC227	44	45	0.561
KRC227	45	46	0.198
KRC227	46	47	0.373
KRC227	47	48	0.32
KRC227	48	49	0.221
KRC227	49	50	0.016

For personal use only

Hole ID	From (m)	To (m)	Gold g/t
KRC227	50	51	0.343
KRC227	51	52	0.467
KRC227	52	53	0.633
KRC227	53	54	0.215
KRC227	54	55	0.144
KRC227	55	56	0.392
KRC228	115	116	0.246
KRC228	116	117	0.116
KRC228	117	118	0.13
KRC228	118	119	0.285
KRC228	119	120	0.029
KRC228	120	121	2.35
KRC228	121	122	0.62
KRC228	134	135	0.462
KRC228	135	136	0.144
KRC228	136	137	0.947
KRC228	137	138	0.334
KRC228	142	143	0.549
KRC228	143	144	0.765
KRC228	144	145	1.39
KRC228	145	146	0.364
KRC228	146	147	0.372
KRC228	147	148	0.334
KRC228	151	152	0.312
KRC228	152	153	0.724
KRC228	153	154	0.289
KRC228	154	155	0.545
KRC228	155	156	0.219
KRC228	156	157	0.317
KRC228	157	158	0.22
KRC228	158	159	0.225
KRC228	159	160	0.323
KRC228	160	161	0.176
KRC228	161	162	0.463
KRC228	162	163	0.256
KRC228	163	164	0.268
KRC228	164	165	0.502
KRC228	165	166	1.795
KRC228	166	167	0.312
KRC228	167	168	1.16
KRC228	168	169	1.065
KRC228	169	170	1.305
KRC228	170	171	0.332
KRC228	171	172	0.715
KRC228	172	173	0.106
KRC228	173	174	0.356
KRC228	174	175	0.422
KRC228	175	176	0.471
KRC234	30	31	0.39
KRC234	31	32	0.431
KRC234	32	33	0.185
KRC234	33	34	0.321
KRC234	45	46	0.268
KRC234	46	47	0.075
KRC234	47	48	0.126
KRC234	48	49	0.223
KRC234	49	50	0.25
KRC234	50	51	0.837
KRC234	51	52	0.117
KRC234	52	53	0.276

Hole ID	From (m)	To (m)	Gold g/t
KRC234	53	54	0.367
KRC234	54	55	0.39
KRC236	130	131	1.58
KRC236	131	132	0.983
KRC236	132	133	0.467
KRC236	133	134	0.314
KRC236	134	135	0.253
KRC236	135	136	0.296
KRC238	138	139	0.38
KRC238	139	140	0.109
KRC238	140	141	0.047
KRC238	141	142	0.425
KRC238	142	143	0.516
KRC238	143	144	0.144
KRC238	144	145	0.113
KRC238	145	146	5.96
KRC238	146	147	0.574
KRC238	147	148	0.137
KRC238	148	149	0.204
KRC238	149	150	0.427
KRC238	150	151	0.184
KRC238	151	152	0.152
KRC238	152	153	1.215
KRC238	157	158	1.06
KRC238	158	159	1.025
KRC238	159	160	0.25
KRC238	160	161	0.363
KRC238	161	162	0.165
KRC238	162	163	0.417
KRC238	163	164	0.284
KRC238	164	165	0.278
KRC238	165	166	0.536
KRC238	166	167	0.177
KRC238	167	168	0.557
KRC238	168	169	2.38
KRC238	169	170	1.47
KRC238	170	171	1.225
KRC238	171	172	0.769
KRC238	172	173	9.14
KRC238	173	174	0.272
KRC238	174	175	0.718
KRC238	175	176	2.42
KRC238	176	177	4.23
KRC238	177	178	1.14
KRC238	178	179	2.3
KRC238	179	180	2.48
KRC238	180	181	4.32
KRC238	181	182	2.26
KRC238	182	183	6.71
KRC238	183	184	2.74
KRC238	184	185	1.915
KRC238	185	186	0.514
KRC238	186	187	1.125
KRC238	187	188	0.206
KRC238	188	189	1.075
KRC238	189	190	1.73
KRC238	190	191	1.03
KRC238	191	192	0.345
KRC238	192	193	0.22
KRC238	193	194	0.331

For personal use only

Hole ID	From (m)	To (m)	Gold g/t
KRC240	218	219	0.26
KRC240	219	220	1.305
KRC240	220	221	0.139
KRC240	221	222	0.301
KRC240	222	223	1.055
KRC240	223	224	0.436
KRC240	224	225	0.089
KRC240	225	226	0.279
KRC240	226	227	0.261
KRC240	230	231	0.25
KRC240	231	232	1.845
KRC240	232	233	0.101
KRC240	233	234	0.336
KRC240	234	235	0.168
KRC240	235	236	0.19
KRC240	236	237	0.881
KRC240	237	238	0.545
KRC240	238	239	5.69
KRC240	239	240	1.56
KRC240	240	241	2.71
KRC240	241	242	1.545
KRC240	242	243	7.95
KRC240	243	244	2.64
KRC240	244	245	2.05
KRC240	245	246	0.475
KRC240	246	247	1.145
KRC240	247	248	1.145
KRC240	248	249	1.85
KRC240	249	250	2.31
KRC240	250	251	4.13
KRC240	251	252	5.67
KRC240	252	253	2.04
KRC240	253	254	0.905
KRC240	254	255	0.802
KRC240	255	256	0.207
KRC240	256	257	1.535
KRC240	257	258	0.919
KRC240	258	259	0.66
KRC240	259	260	0.445
KRC240	260	261	0.502
KRC240	261	262	0.365
KRC240	262	263	0.223
KRC240	263	264	1.26
KRC240	264	265	0.496
KRC240	265	266	0.119
KRC240	266	267	0.356
KRC240	267	268	0.109
KRC240	268	269	0.35
KRC240	269	270	0.198
KRC240	270	271	0.129
KRC240	271	272	0.207
KRC240	281	282	0.224
KRC240	282	283	0.45
KRC240	283	284	0.799
KRC242	166	167	0.439
KRC242	167	168	0.117
KRC242	168	169	0.771
KRC242	169	170	1.125
KRC242	174	175	0.972
KRC242	175	176	0.534

Hole ID	From (m)	To (m)	Gold g/t
KRC242	176	177	0.381
KRC242	177	178	0.561
KRC242	178	179	0.718
KRC242	179	180	0.303
KRC242	180	181	0.827
KRC242	181	182	1.745
KRC242	182	183	2.13
KRC242	183	184	0.694
KRC242	184	185	1.03
KRC242	185	186	0.541
KRC242	186	187	0.73
KRC242	187	188	0.714
KRC242	188	189	1.8
KRC242	189	190	2.14
KRC242	190	191	0.79
KRC242	191	192	0.583
KRC242	196	197	2.14
KRC242	197	198	4.44
KRC242	198	199	1.66
KRC242	199	200	1.01
KRC242	200	201	2.22
KRC242	201	202	1.74
KRC242	202	203	0.216
KRC243	20	21	0.658
KRC243	21	22	0.637
KRC243	22	23	0.031
KRC243	23	24	2.58
KRC243	24	25	0.461
KRC243	25	26	0.077
KRC243	26	27	0.463
KRC243	27	28	0.5
KRC243	28	29	0.486
KRC243	29	30	0.526
KRC244	209	210	0.322
KRC244	210	211	0.043
KRC244	211	212	0.07
KRC244	212	213	0.54
KRC244	213	214	0.268
KRC244	214	215	2.37
KRC244	215	216	0.264
KRC244	216	217	0.281
KRC244	217	218	0.591
KRC244	218	219	0.231
KRC244	219	220	0.143
KRC244	220	221	1.52
KRC244	221	222	1.055
KRC244	222	223	1.53
KRC244	223	224	0.708
KRC244	224	225	0.782
KRC244	225	226	0.556
KRC244	226	227	0.667
KRC244	259	260	1.94
KRC244	260	261	0.617
KRC244	261	262	0.88
KRC244	262	263	0.439
KRC244	306	307	0.908
KRC244	307	308	2.3
KRC244	308	309	1.215
KRC244	309	310	2.19
KRC244	310	311	1.655

For personal use only

Hole ID	From (m)	To (m)	Gold g/t
KRC244	311	312	0.012
KRC244	312	313	0.006
KRC244	313	314	0.992
KRC244	314	315	1.755
KRC244	315	316	1.08
KRC244	316	317	0.258
KRC244	317	318	0.294
KRC244	318	319	0.175
KRC244	319	320	0.154
KRC244	320	321	0.467
KRC244	321	322	0.537
KRC244	322	323	0.252
KRC244	323	324	1.83
KRC244	324	325	0.795
KRC244	325	326	0.672
KRC244	326	327	1.045
KRC244	327	328	0.992
KRC244	328	329	0.511
KRC245	29	30	0.276
KRC245	30	31	0.522
KRC245	31	32	2.4
KRC245	32	33	0.376
KRC245	33	34	0.99
KRC245	34	35	1.19
KRC245	35	36	0.236
KRC245	45	46	0.247
KRC245	46	47	0.253
KRC245	47	48	0.216
KRC245	48	49	0.27
KRC245	49	50	1.345
KRC245	50	51	2.7
KRC245	51	52	0.501
KRC245	52	53	0.223
KRC245	53	54	0.156
KRC245	54	55	0.598
KRC245	55	56	0.238
KRC245	59	60	0.283
KRC245	60	61	0.265
KRC245	61	62	1.88
KRC245	62	63	0.376

Hole ID	From (m)	To (m)	Gold g/t
KRC245	63	64	0.109
KRC245	64	65	4.76
KRC245	65	66	0.317
KRC245	66	67	0.541
KRC245	67	68	1.07
KRC245	68	69	0.185
KRC245	69	70	0.221
KRC245	70	71	0.402
KRC245	71	72	0.202
KRC245	72	73	0.515
KRC245	73	74	0.229
KRC246	100	101	0.314
KRC246	101	102	0.999
KRC246	102	103	0.041
KRC246	103	104	1.14
KRC246	104	105	1.025
KRC246	105	106	0.917
KRC246	106	107	1.175
KRC246	107	108	0.947
KRC246	108	109	0.484
KRC246	109	110	0.96
KRC246	110	111	0.624
KRC246	111	112	0.966
KRC246	112	113	1.26
KRC246	113	114	1.985
KRC246	114	115	1.26
KRC246	115	116	0.493
KRC246	116	117	1.26
KRC246	117	118	1.165
KRC246	118	119	2.37
KRC246	119	120	1.57
KRC246	120	121	1.235
KRC246	121	122	2.65
KRC246	122	123	1.11
KRC246	123	124	1.05
KRC246	124	125	0.458
KRC246	125	126	0.093
KRC246	126	127	0.918
KRC246	127	128	0.32

For personal use only

Appendix 3. JORC Table 1 Reporting

Section 1 Sampling Techniques and Data

Criteria	JORC Code explanation	Commentary
Sampling techniques	• *Nature and quality of sampling (eg cut channels, random chips, or specific specialised industry standard measurement tools appropriate to the minerals under investigation, such as down hole gamma sondes, or handheld XRF instruments, etc). These examples should not be taken as limiting the broad meaning of sampling.* • *Include reference to measures taken to ensure sample representivity and the appropriate calibration of any measurement tools or systems used.* • *Aspects of the determination of mineralisation that are Material to the Public Report.* • *In cases where 'industry standard' work has been done this would be relatively simple (eg 'reverse circulation drilling was used to obtain 1 m samples from which 3 kg was pulverised to produce a 30 g charge for fire assay'). In other cases, more explanation may be required, such as where there is coarse gold that has inherent sampling problems. Unusual commodities or mineralisation types (eg submarine nodules) may warrant disclosure of detailed information.*	• Reverse circulation (RC) drilling was completed using a dedicated RC rig. • RC samples were collected from the drill rig cyclone over 1 m down-hole intervals and subsampled by cone-splitting; full length of the drill holes was sampled. • Samples are typically circa 2-4kg weight. A duplicate sample was retained on site for future reference. • Diamond drilling was completed using a dedicated diamond rig. Drillholes were angled at -60° from surface. • Diamond core was cut in half using a core saw. Sampling intervals are decided by a Company Geologist, based on the lithological contacts and on any change in alteration or mineralisation style. • Core sample length vary between 0.5m and 1.4m. The half core sampling is done by a Company Geologist.
Drilling techniques	• *Drill type (eg core, reverse circulation, open-hole hammer, rotary air blast, auger, Bangka, sonic, etc) and details (eg core diameter, triple or standard tube, depth of diamond tails, face-sampling bit or other type, whether core is oriented and if so, by what method, etc).*	• RC drilling was carried out using a 140mm (5.5 inch) face sampling hammer. • Coring was completed using HQ size from surface. All core is oriented using Reflex digital system
Drill sample recovery	• *Method of recording and assessing core and chip sample recoveries and results assessed.* • *Measures taken to maximise sample recovery and ensure representative nature of the samples.* • *Whether a relationship exists between sample recovery and grade and whether sample bias may have occurred due to preferential loss/gain of fine/coarse material.*	• RC recoveries were determined by weighting each drill metre bag. Samples are sieved and logged by supervising Geologist; sample weight, quality, moisture and any contamination are recorded. • RC samples quality and recovery was excellent, with dry samples and consistent weight obtained. • Drill core recoveries were recorded at the drill rig. Core recoveries were excellent for all the drill program. • Sample bias is not expected with the cut core.
Logging	• *Whether core and chip samples have been geologically and geotechnically logged to a level of detail to support appropriate Mineral Resource estimation, mining studies and*	• All drill holes were logged in the field by Company Geologists. • On the RC holes, lithologies, alteration, minerals were recorded. Samples chips are collected and sorted into chip trays for future

For personal use only

Criteria	JORC Code explanation	Commentary
	metallurgical studies. • *Whether logging is qualitative or quantitative in nature. Core (or costean, channel, etc) photography.* • *The total length and percentage of the relevant intersections logged.*	geological references. • On the diamond holes, lithologies, alteration, minerals geotechnical measurements and structural data were recorded and uploaded into the Company database. Photography was taken on dry and wet core and on plain and cut core for further references. • Drill holes were logged in full. Logging was qualitative and quantitative in nature.
Sub-sampling techniques and sample preparation	• *If core, whether cut or sawn and whether quarter, half or all core taken.* • *If non-core, whether riffled, tube sampled, rotary split, etc and whether sampled wet or dry.* • *For all sample types, the nature, quality and appropriateness of the sample preparation technique.* • *Quality control procedures adopted for all sub-sampling stages to maximise representivity of samples.* • *Measures taken to ensure that the sampling is representative of the in situ material collected, including for instance results for field duplicate/second-half sampling.* • *Whether sample sizes are appropriate to the grain size of the material being sampled.*	• The RC samples were collected from the rig cyclone and passed through a riffle splitter to reduce sample weight to a circa 2-4kg. • The sampling technique is considered industry standard and effective for this style of drilling. • Samples were crushed and pulverized at the ALS laboratory in Okahandja before being shipped to Johannesburg for assay. • RC samples were assayed using method Au-AA24 for gold. • The sample preparation procedures carried out are considered acceptable. Blanks, standards (CRM) and duplicates are used to monitor Quality Control and representativeness of samples. • The diamond core was cut longitudinally using a core saw. Half core samples were collected by a Company Geologist and sent off to the laboratory for assay. • Half core samples were crushed and pulverized at the ALS laboratory in Okahandja before being shipped to Johannesburg for assay. • Drilling samples were assayed using methods Au-AA24 for gold. • The sample preparation procedures carried out are considered acceptable. Blanks and standards (CRM) are used to monitor Quality Control and representativeness of samples.
Quality of assay data and laboratory tests	• *The nature, quality and appropriateness of the assaying and laboratory procedures used and whether the technique is considered partial or total.* • *For geophysical tools, spectrometers, handheld XRF instruments, etc, the parameters used in determining the analysis including instrument make and model, reading times, calibrations factors applied and their derivation, etc.* • *Nature of quality control procedures adopted (eg standards, blanks, duplicates, external laboratory checks) and whether acceptable levels of accuracy (ie lack of bias) and precision have been established.*	• RC samples and half core samples were assayed by 50g Lead collection fire assay in new pots and analysed by Atomic Absorption Spectroscopy (AAS) for gold. • Industry best practice procedures were followed and included submitting blanks, field duplicates and Certified Reference Material. Acceptable levels of accuracy and precision have been confirmed.
Verification of sampling	• *The verification of significant intersections by either independent or*	• At this stage, the intersections have been verified by the Company Geologists.

For personal use only

Criteria	JORC Code explanation	Commentary
and assaying	*alternative company personnel.* • *The use of twinned holes.* • *Documentation of primary data, data entry procedures, data verification, data storage (physical and electronic) protocols.* • *Discuss any adjustment to assay data.*	• All field data is manually collected, entered into excel spreadsheets, validated and loaded into a database. • Electronic data is stored on a cloud server and routinely backed up. • Data is exported from the database for processing in a number of software packages.
Location of data points	• *Accuracy and quality of surveys used to locate drill holes (collar and down-hole surveys), trenches, mine workings and other locations used in Mineral Resource estimation.* • *Specification of the grid system used.* • *Quality and adequacy of topographic control.*	• Drill holes collar locations were recorded at the completion of each hole by hand-held GPS. • Coordinates collected are in the WGS84 Zone 33S grid system
Data spacing and distribution	• *Data spacing for reporting of Exploration Results.* • *Whether the data spacing and distribution is sufficient to establish the degree of geological and grade continuity appropriate for the Mineral Resource and Ore Reserve estimation procedure(s) and classifications applied.* • *Whether sample compositing has been applied.*	• RC drill holes and diamond drill holes reported here were planned on a set grid with spacing of 100m in plan view and 50m between holes on sections. • The data spacing and distribution of sampling is sufficient to establish the degree of geological and grade continuity appropriate for Mineral Resource estimation procedures.
Orientation of data in relation to geological structure	• *Whether the orientation of sampling achieves unbiased sampling of possible structures and the extent to which this is known, considering the deposit type.* • *If the relationship between the drilling orientation and the orientation of key mineralised structures is considered to have introduced a sampling bias, this should be assessed and reported if material.*	• Drill holes were positioned using geological information collected from the trenches and from the detailed mapping completed over the prospect. They are positioned perpendicular to the main schistosity and so to the inferred mineralisation main controls.
Sample security	• *The measures taken to ensure sample security.*	• Sampling is supervised by a Company Geologist and all samples are delivered to the laboratory in Okahandja by company staff.
Audits or reviews	• *The results of any audits or reviews of sampling techniques and data.*	• No reviews or audits have been conducted on the drilling reported in this announcement.

Section 2 Reporting of Exploration Results

(Criteria listed in the preceding section also apply to this section.)

Criteria	JORC Code explanation	Commentary
Mineral tenement and land tenure status	• *Type, reference name/number, location and ownership including agreements or material issues with third parties such as joint ventures, partnerships, overriding royalties, native title interests, historical sites, wilderness or national park and environmental settings.* • *The security of the tenure held at the time of reporting along with any known*	• The Damaran Project comprises 12 exclusive prospecting licenses (EPLs 6226, 4833, 8039, 7246, 4818, 4953, 6534, 6535, 6536, 8249,7327,7980) and located in central Namibia. EPL6226 is 100% held by Wia Gold in the name of Aloe Investments One Hundred and Ninety Two (Pty) Ltd. EPL4833, 4818, 7246, 8039 and 8249 are held

For personal use only

Criteria	JORC Code explanation	Commentary
	impediments to obtaining a licence to operate in the area.	under an 80% earn-in and join venture agreement with Epangelo Mining Limited, a private mining investment company with the Government of the Republic of Namibia as the sole shareholder. EPL6534, 6535, 6536, and 4953 are held under a company called Gazina Investments which is owned 90% by Wia and 10% by the vendor. • EPL7980 is 100% held by WiaGold in the name of Damaran Exploration Namibia (PTY) Ltd. • EPL7327 is under an agreement with an exclusive option to acquire the permit under a NewCo at Wia election. All granted tenements are in good standing and there are no material issues affecting the tenements.
Exploration done by other parties	• *Acknowledgment and appraisal of exploration by other parties.*	• Work completed prior to WiaGold includes stream sediment sampling, mapping, soil and rock chip sampling by Teck Cominco Namibia but data is unavailable. • This work did not cover the Okombahe permit, host of the Kokoseb gold discovery.
Geology	• *Deposit type, geological setting and style of mineralisation.*	• The Kokoseb Gold Project lies withing the Northern Central Zone of the Pan-African Damaran Orogenic Belt. The project area is underlain by neo-Proterozoic metasediments, including the Kuiseb schist formation, host of most of the known gold mineralisation in Namibia. Known gold deposits, including Kokoseb, are orogenic type deposits by nature. • Kokoseb gold mineralisation is hosted by the Kuiseb schist formation, biotite-schists (metasediments) which have been intruded by several granitic phases. The gold mineralised zone appears as a contact like aureole of the central granitic pluton, with a diameter of approximately 3km in each direction. • Gold mineralisation is present as native gold grains and lesser silver bearing gold grains been spacially associated with sulphides dominated by pyrrhotite, löllingite and arsenopyrite. Gold grains have developed at the contact between löllingite and arsenopyrite following a retrograde reaction.
Drill hole Information	• *A summary of all information material to the understanding of the exploration results including a tabulation of the following information for all Material drill holes:* ○ *easting and northing of the drill hole collar* ○ *elevation or RL (Reduced Level – elevation above sea level in metres) of the drill hole collar* ○ *dip and azimuth of the hole*	• see tables in the appendix.

For personal use only

Criteria	JORC Code explanation	Commentary
	○ *down hole length and interception depth* ○ *hole length.* • *If the exclusion of this information is justified on the basis that the information is not Material and this exclusion does not detract from the understanding of the report, the Competent Person should clearly explain why this is the case.*	
Data aggregation methods	• *In reporting Exploration Results, weighting averaging techniques, maximum and/or minimum grade truncations (eg cutting of high grades) and cut-off grades are usually Material and should be stated.* • *Where aggregate intercepts incorporate short lengths of high-grade results and longer lengths of low-grade results, the procedure used for such aggregation should be stated and some typical examples of such aggregations should be shown in detail.* • *The assumptions used for any reporting of metal equivalent values should be clearly stated.*	• Reported intercepts are calculated using weighted average at a cut-off grade of 0.5 g/t Au and allowing internal dilution of maximum 2m consecutive low-grade material.
Relationship between mineralisation widths and intercept lengths	• *These relationships are particularly important in the reporting of Exploration Results.* • *If the geometry of the mineralisation with respect to the drill hole angle is known, its nature should be reported.* • *If it is not known and only the down hole lengths are reported, there should be a clear statement to this effect (eg 'down hole length, true width not known').*	• Drill holes are inclined at around 55 to 60 degrees, with azimuths generally perpendicular to local mineralisation trends, implying a true thickness around half the down-hole intercept lengths. • Intercepts are reported as they appear from the sampling.
Diagrams	• *Appropriate maps and sections (with scales) and tabulations of intercepts should be included for any significant discovery being reported These should include, but not be limited to a plan view of drill hole collar locations and appropriate sectional views.*	• Plan view maps of all drillhole are included.
Balanced reporting	• *Where comprehensive reporting of all Exploration Results is not practicable, representative reporting of both low and high grades and/or widths should be practiced to avoid misleading reporting of Exploration Results.*	• All samples with assays have been reported.
Other substantive exploration data	• *Other exploration data, if meaningful and material, should be reported including (but not limited to): geological observations; geophysical survey results; geochemical survey results; bulk samples – size and method of treatment; metallurgical test results; bulk density, groundwater, geotechnical and rock characteristics; potential*	• No other exploration data is being reported at this time.

Criteria	JORC Code explanation	Commentary
	deleterious or contaminating substances.	
Further work	• *The nature and scale of planned further work (eg tests for lateral extensions or depth extensions or large-scale step-out drilling).* • *Diagrams clearly highlighting the areas of possible extensions, including the main geological interpretations and future drilling areas, provided this information is not commercially sensitive.*	• Refer to the text in the announcement for information on follow-up and/or next work programs.

For personal use only