Basin ENERGY

BASIN MOBILISES FOR PHASE 2 DRILLING AT GEIKIE URANIUM PROJECT

Key Highlights

- **Exploration team and drilling crews have arrived on site to commence phase 2 drilling program at the Geikie Uranium Project.**
- **Up to 2,500 metres planned for a minimum of 8 drill holes.**
- **High priority shallow structural targets with gravity anomalies identified.**
- **Phase 1 drilling successfully identified an active uranium system, including GKI-002 which intersected 0.27% U_3O_8.**
- **Positive uranium market sentiment continues to build, with U_3O_8 SPOT price exceeding US$100/Lb.**

For personal use only

Basin Energy Limited (**ASX:BSN**) ('**Basin**' or the '**Company**') is pleased to provide an update on exploration activities at its Geikie Uranium Project ('**Geikie**' or the '**Project**'), located on the eastern margin of the world-class Athabasca Basin in Canada.

Drilling contractors and exploration crews have now arrived on site to allow the commencement of phase two drilling (Figures 1 and 2). Maiden drilling completed in August 2023 **successfully identified uranium mineralisation with assays up to 0.27% U_3O_8**[1]. Uranium mineralisation is located in proximity to two regionally significant structures at Aero Lake and Preston Creek, accompanied by extensive hydrothermal alteration characteristic of large uranium mineralising systems[2]. Modelling and integration of the recently completed Airborne Gravity Gradiometer ('**AGG'**) data have provided a series of high priority targets that warrant next phase drill testing. The AGG survey was designed to target areas of enhanced basement alteration associated with drill-defined uranium fertile structural corridors[3].

Basin's Managing Director, Pete Moorhouse, commented:

"The commencement of follow-up drilling at Geikie has been eagerly awaited since the exciting results from our greenfield maiden program in 2023.

Our first 2 holes of 2024 will be following up on the phase one drilling at Preston Creek where we identified uranium anomalies and the key ingredients for an Athabasca basement-hosted high-grade uranium deposit, including significant alteration associated with regional structures. These observations combined with the subsequently acquired airborne gravity results leave us with some tantalising targets.

[1] *Refer Basin Energy ASX release dated 20/09/2023 "Basin intersects Uranium Mineralisation up to 0.27% in Maiden Drilling at Geikie"*
[2] *Refer Basin Energy ASX release dated 10/08/2023 "Elevated Radioactivity and Significant Hydrothermal Alteration Identified at Geikie"*
[3] *Refer Basin Energy ASX release dated 15/11/2023 "Gravity Survey Identifies Significant Anomalies at Geikie"*

Following this we will be heading to Hunter North to hit the first of our regional targets of 2024.

Meanwhile, elsewhere in the Athabasca Basin the ground crews have been making fantastic progress on our North Millennium and Marshall geophysical surveys. We eagerly await these results and will update the market as soon as possible.

We have no shortage of high-quality uranium targets in the world's premier uranium district, which leaves us in an enviable position as interest in the uranium sector continues to build."

For personal use only



Figure 1 (left): *Exploration convoy arrives at the winter 2024 drill camp.*

Figure 2 (right): *Geologist spotting the first drillhole collar.*

Drilling Scope

The up to 2,500-metre drill program is expected to take approximately 6 weeks to complete. Drilling will be split between direct follow-up of targets associated with gravity lows adjacent to the anomalism identified in the maiden drilling campaign at Preston Creek and Aero Lake, along with regional exploration targets at the Hunter North and Johnson Lake prospects that have been derived from the integration of high resolution airborne radiometric, magnetic, electromagnetic and gravity data with geochemical sampling, structural mapping and critical observations from phase one drilling.

Drilling is currently scheduled to commence at Preston creek, before moving to Hunter North, Aero Lake and Johnson Lake, however this is subject to change depending on weather, results and logistics.

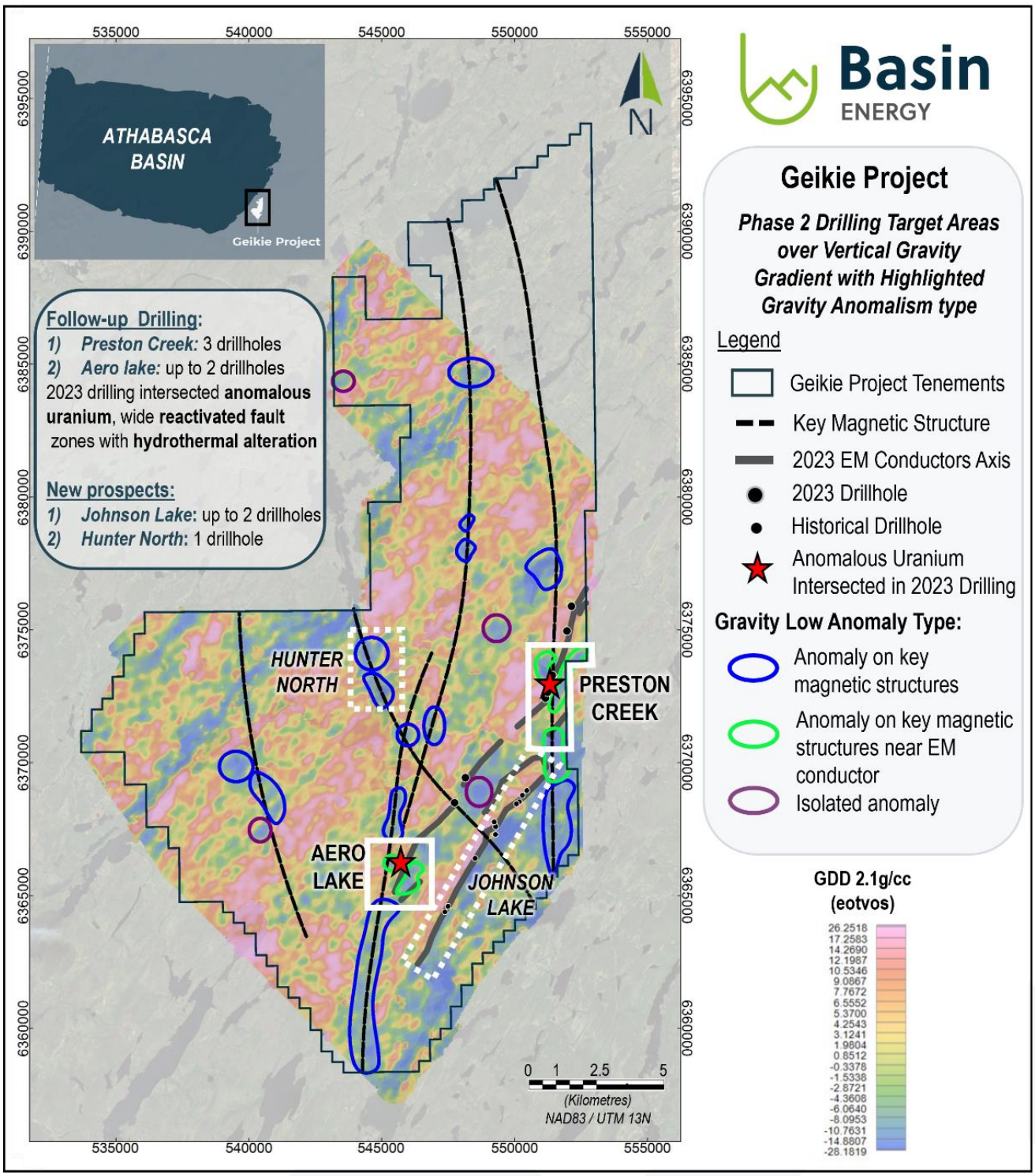

Figure 3: *Phase 2 drill target areas (white borders) over vertical gravity gradient.*

For personal use only

For personal use only

Targeting Rationale

Basin's 2023 maiden drill program at Geikie successfully identified large complex fault systems associated with locally extensive hydrothermal alteration patterns[1,2] Assay results returned anomalous uranium intersected in 4 of the 8 holes drilled and pathfinder element anomalism for uranium mineralisation, specifically lead isotopes, in 5 of the 8 holes[2]. Core logging data, combined with previous ground prospecting results[4], allowed increased confidence levels on lithological interpretations in areas of primary interest at the Geikie Project.

The AGG data highlight a series of gravity low anomalies[3] coinciding with key structural features identified through high-resolution magnetic data[5], some of which have been intersected in the 2023 drillholes. Modelling of select gravity low anomalies supports interpretation of active hydrothermal systems adjacent to drilling prospects.

The drill targets have been designed to test fault zones in key prospect areas. These fault zones provide an ideal location for mineralised fluids to focus and precipitate uranium in optimum trap sites (i.e. rheology contrast, reductant lithologies). This is evidenced by the nearby GMZ-ACKIO mineralised zone discovery on neighbouring tenements owned by 92 Energy and Baselode Energy. Basin's Geikie Project is located less than 10 kilometres east of the GMZ-ACKIO mineralised zone.

Follow up Drilling – Existing Prospects

The Company proposes to follow-up on the encouraging results intersected at the Preston Creek and Aero Lake prospects[1,2] with up to 5 drill holes. The target areas, in order of priority, are defined as follow:

1. ***Preston Creek:*** drilling at Preston Creek identified anomalous uranium enrichment (Figure 3 and Figure 4) in a zone of structural disruption, where north-south and northwest trending faults intersect the graphitic conductor trend. Large, reactivated faults of up to 30 metres in width were intersected in drilling and hydrothermal alteration (hematite, chlorite, clay and structurally enhanced graphitic clays) was noted enveloping the major fault zones. Gravity low anomalies were highlighted by the AGG survey both in the footwall and hanging wall lithologies at the intersection with major north-south and northwest trending faults, and a graphitic conductor. **Three drillholes are proposed to follow-up on the 2023 drill holes GKI-004, GKI-005 and GKI-008.**

2. ***Aero Lake:*** drilling at Aero Lake (one drillhole) intersected 0.27% U_3O_8 over 0.5 metres from 185.0 metres. Drilling also intersected hydrothermal alteration (chlorite, clay) associated with large scale faulting where multiple stages of reactivation were noted. The AGG survey highlighted several gravity low anomalies along a major north-south to north-northeast structural zone previously identified through high-resolution magnetic data. Further gravity anomalism is noted within an interpreted fold hinge, part of a broader system of intercalated folds of the Johnson Lake Inlier. Unlike the remainder of the conductive trend, electromagnetic anomalies

4 Refer Basin Energy ASX release dated 14/12/2022 "Airborne EM survey commence at Geikie"
5 Refer Basin Energy ASX release dated 13/10/2022 "Maiden geophysical survey defines multiple priority targets at Geikie"

For personal use only

at Aero Lake are modelled shallow to flat lying. **One to two drillholes are proposed to continue testing this prospect and follow-up of 2023 drill hole GKI-002.**

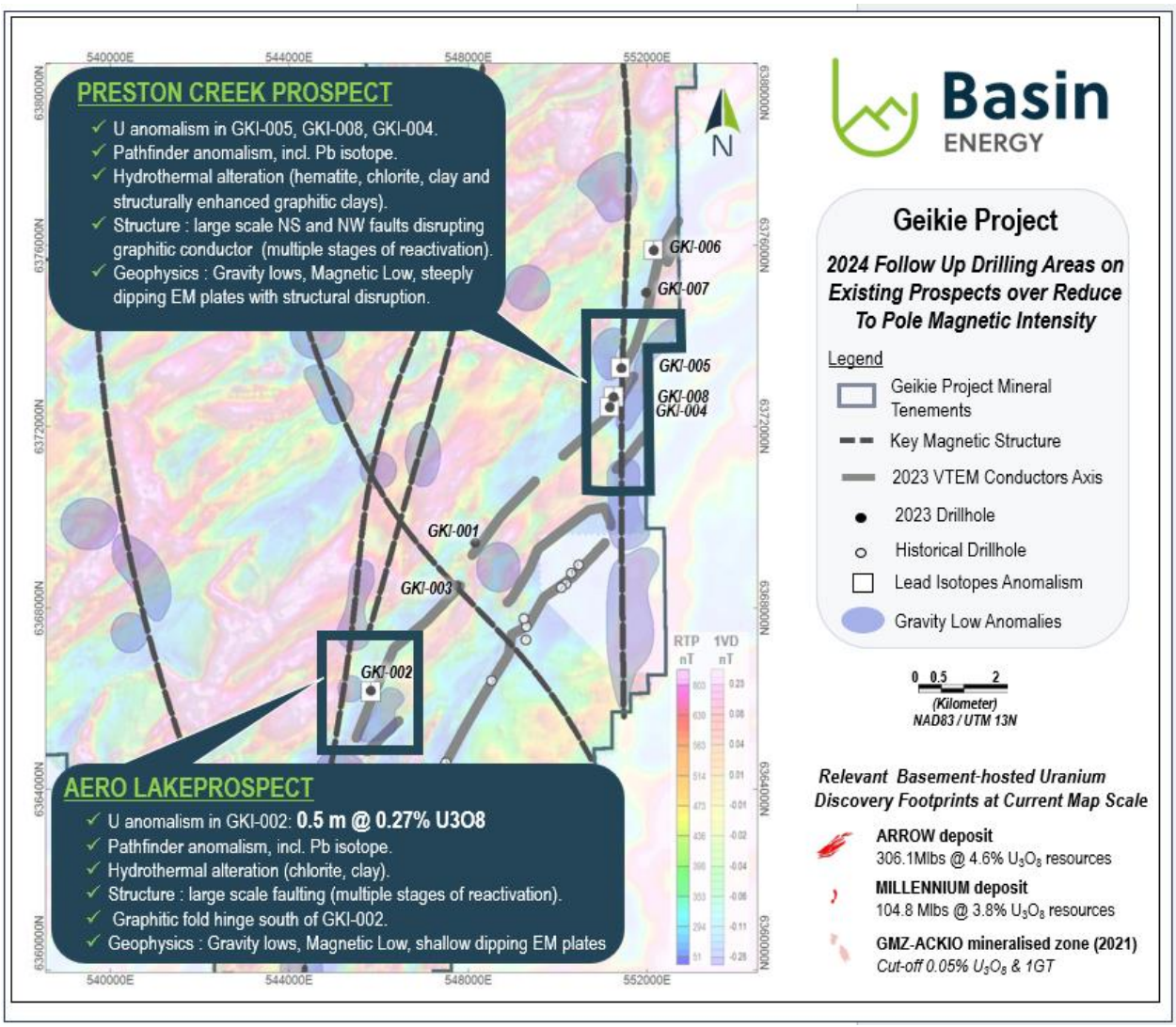

Figure 4: *Follow up targets at Preston Creek and Aero Lake*[3]

Regional Drilling – New Prospects

Basin is planning to conduct initial drilling on two new regional drill targets. The initial drillholes will be at the Johnson Lake and Hunter Lake prospects (Figure 3). Additional meterage allocation will be made after field drilling observations.

1. ***Hunter North:*** historical mapping in this target area highlighted favourable host-rocks including localised disseminations of sulphide and graphite. **One drillhole is proposed targeting wide gravity low anomalies coincident with a major north-northwest trending magnetic structure.**
2. ***Johnson Lake:*** this target area consists of 9 km of prospective graphitic conductor, which has never been tested for uranium. Erratic narrow intervals of quartzite-hosted Pb-Zn-Ag

mineralisation were recorded in historical drilling and outcrop sampling (Johnson Lake showings). Historical drilling intersected graphitic shear zones, non-graphitic faults zones, localised alteration (hematite, sericite, chlorite) and zones of high rheology contrast with intermittent quartzite lenses noted between the metasedimentary stratigraphy and the footwall Johnson Lake Granite. **Up to two drillholes are proposed, targeting zones of structural disruption within the conductive trend in areas of enhanced gravity low.**

Upcoming Events

Basin will be attending the following events, and representatives will be available to discuss the Company's exciting progress;

- RIU Explorers Conference (RIU), Fremantle, 13 - 15 February 2024
- Prospectors and Developers Association of Canada Convention (PDAC), Toronto, Canada, 2 - 6 March 2024
- Brisbane Mining Investor Conference, 13 March 2024
- Tribeca Future Facing Commodities Conference, Singapore, 26 - 28 March 2024

This announcement has been approved for release by the Board of Basin Energy.

For personal use only

Enquiries

Pete Moorhouse
Managing Director
pete.m@basinenergy.com.au
+61 7 3667 7449

Chloe Hayes
Investor & Media Relations
chloe@janemorganmanagement.com.au
+61 458 619 317

For personal use only

Company Overview

About Basin Energy

Basin Energy (ASX: **BSN**) is a uranium exploration and development company with an interest in three highly prospective projects positioned in the southeast corner and margins of the world-renowned Athabasca Basin in Canada.

Directors & Management

Pete Moorhouse	**Managing Director**
Blake Steele	**Non-executive Chairman**
Cory Belyk	**Non-executive Director**
Jeremy Clark	**Non-executive Director**
Peter Bird	**Non-executive Director**
Ben Donovan	**NED & Company Secretary**
Odile Maufrais	**Exploration Manager**

Basin Energy
ACN 655 515 110

Projects
North Millennium
Geikie
Marshall

Shares on Issue
104,349,620

ASX Code
BSN

Social media

Investment Highlights

Pureplay Uranium Company Leveraged to the global low carbon economy megatrends, with a North American focus

Well funded – Cash in bank to complete ongoing work, and conduct follow up drilling at Geikie to advance initial success exploring for shallow high-grade uranium

Direct exposure to high grade uranium within the world class uranium mining district of the Athabasca Basin, Saskatchewan, Canada – a top three global uranium producer for over 45 years

Strategically located near world-class high-grade uranium discoveries, mining and processing operations with a constant uranium mining industry for 65 years

Located in Saskatchewan, a globally attractive and proven mining jurisdiction – Ranked 2nd in Fraser Institute 2021 global mining investment attractiveness index

Systematic exploration approach Clear exploration strategy allowing a gated approach to target generation and testing

Leveraging an extensive high-quality geological database assembled over decades, with significant recent exploration success

Experienced and dedicated team with relevant uranium exploration and development track record

For personal use only

Appendix 1

Competent Persons Statement, Resource Figure Notes and Forward Looking Statement

The information in this announcement that relates to exploration results was first reported by the Company in accordance with ASX listing rule 5.7 in the Company's prospectus dated 22nd August 2022 and announced on the ASX market platform on 30th September 2022, and data announced in subsequent ASX press releases by Basin Energy relating to exploration activities. The information included within this release is a fair representation of available information compiled by Odile Maufrais, M.Sc., a competent person who is a Member of the Australian Institute of Mining and Metallurgy. Odile Maufrais is employed by Basin Energy Ltd as Exploration Manager. Odile Maufrais has sufficient experience that is relevant to the style of mineralisation and type of deposits under consideration and to the activity being undertaken to qualify as a Competent Person as defined in the 2012 edition of the Australasian Code of Reporting of Exploration Results, Mineral Resources and Ore Reserves. Odile Maufrais consents to the inclusion in this presentation of the matters based on her work in the form and context in which it appears.

All resource figures shown within this document of deposits within the Athabasca, unless stated are quoted from the International Atomic Energy Agency (IAEA) Tecdoc 1857. Resources are global and include mined resource and all classification of remaining resource. Resource Size (U_3O_8) is the amount of contained uranium (in Mlbs U_3O_8) and average grade (in % U_3O_8) of the deposit/system. This number is presented without a specific cut-off grade, as the cut-off value differs from deposit to deposit and is dependent on resource calculation specifications. Discrepancies between values in this field and other values in the public domain may be due to separate cut-off values used, or updated values since the writing of this document. For system entries, the values for the size were obtained by adding the individual deposits values whereas average grade values were derived using a weighted average of the individual deposits.

This announcement includes certain "Forward-looking Statements". The words "forecast", "estimate", "like", "anticipate", "project", "opinion", "should", "could", "may", "target" and other similar expressions are intended to identify forward looking statements. All statements, other than statements of historical fact, included herein, including without limitation, statements regarding forecast cash flows and future expansion plans and development objectives of Basin Energy involve various risks and uncertainties. There can be no assurance that such statements will prove to be accurate and actual results and future events could differ materially from those anticipated in such statements.