

ASX RELEASE | 13 June 2023

New results confirm multiple zones and continuation of lithium mineralisation at Adina

HIGHLIGHTS

- Further results have been received from the “Footwall Zone”, confirming the discovery of a new lithium-bearing pegmatite dyke swarm at Adina.
- Results are detailed in Table 1 below and include:
 - 1.72% Li₂O over 17.3m from 215.3m (AD-23-022),
 - 1.11% Li₂O over 27.4m from 290.0m (AD-23-025)
 - 1.03% Li₂O over 41.7m from 271.3m inc.
1.32% Li₂O over 19.5m from 271.3m (AD-23-027),
 - 1.38% Li₂O over 11.3m from 244.2m and
1.15% Li₂O over 23.5m from 270.6m (AD-23-040),
 - 1.32% Li₂O over 26.0m from 215.5m and
1.71% Li₂O over 11.4m from 281.7m (AD-23-047).
- Multiple dyke swarms becoming apparent within new Footwall Zone
- Recent drilling focussed on testing the up-dip, near surface continuation of the Footwall Zone with assays still pending.
- Assays from the Main Zone of lithium mineralisation at Adina have also been received, with thick, near surface, high-grade Lithium intersections continuing:
 - 2.04% Li₂O over 26.4m from 57.0m inc.
1.93% Li₂O over 25.5m from 116.7m (AD-23-027),
 - 1.73% Li₂O over 46.5m from 17.8m (AD-23-047),
 - 1.16% Li₂O over 29.5m from 110.5m (AD-23-025), and
 - 1.08% Li₂O over 41.6m from 35.4m (AD-23-022).

For personal use only

- Continued flow of results ensures Winsome on track for maiden Adina Mineral Resource Estimate later in 2023, despite the current hiatus on drilling.

Lithium exploration and development company Winsome Resources (ASX:WR1; “Winsome” or “the Company”) is pleased to provide an update on exploration at its 100% owned projects in the James Bay region of Quebec, Canada. Further results have been received from the newly identified Footwall Zone at Adina as well as further thick, high grade intersections in the Main Zone, summarised in Table 1 and 2.

WINSOME’S MANAGING DIRECTOR CHRIS EVANS SAID:

“It is a pleasure to update shareholders with another drilling update containing further strong intersections of lithium mineralisation from the Main Zone at Adina as well as the recently discovered Footwall Zone. These results define high grades and good thicknesses of mineralisation within both zones which we are feeding into the mineralisation model for Adina as part of the early work for our maiden Mineral Resource Estimate later in 2023. It also opens the potential that there could be multiple parallel zones below the main bodies. The fires in Quebec have meant a temporary suspension in drilling however this offers the opportunity to plan the MRE infill drilling in detail for the remainder of the year. We continue to prioritise the safety of our team as we monitor the situation on the ground in Quebec.”

Hole	Intercepts	Setting
AD-23-022	1.72% Li ₂ O over 17.3m from 215.3m to 232.6m 1.43% Li ₂ O over 8.2m from 252.6m to 260.8m	East of the main area
AD-23-025	0.91% Li ₂ O over 20.2m from 255.5m to 275.7m 1.11% Li ₂ O over 27.4m from 290.0m to	Central
AD-23-027	1.03% Li ₂ O over 41.7m from 271.3m to incl. 1.32% Li ₂ O over 19.5m from 271.3m to incl. 1.45% Li ₂ O over 8.0m from 298.0m to 306.0m	Central
AD-23-040	1.38% Li ₂ O over 11.3m from 244.2m to 255.5m 1.15% Li ₂ O over 23.5m from 270.6m to 294.1m incl. 1.55% Li ₂ O over 8.1m from 270.6m to 294.1m	Central
AD-23-047	1.32% Li ₂ O over 26.0m from 215.5m to 241.5m 1.71% Li ₂ O over 11.4m from 281.7m to 293.1m 1.28% Li ₂ O over 7.5m from 410.2m to 417.7m	Central
AD-23-068	2.04% Li ₂ O over 4.7m from 364.5 to 369.2m	East

Table 1. Key mineralised intercepts, Adina Footwall Zone

For personal use only

Hole	Intercepts	Setting
AD-23-022	1.08% Li ₂ O over 41.6m from 35.4m to 77.0m incl. 1.97% Li ₂ O over 6.8m from 35.4m to 42.2m incl. 1.80% Li ₂ O over 8.8m from 52.1m to 60.9m	Eastern area of Main Zone
AD-23-025	1.16% Li ₂ O over 29.5m from 110.5m to 140.0m incl. 1.90% Li ₂ O over 7.0m from 114.5m to 121.5m	Central area of Main Zone
AD-23-026	0.89% Li ₂ O over 35.5m from 135.5m to 171.0m incl. 1.46% Li ₂ O over 14.0m from 149.0m to 163.0m	Central area of Main Zone
AD-23-027	2.04% Li ₂ O over 26.4m from 57.0m to 83.4m 1.93% Li ₂ O over 25.5m from 116.7m to 142.2m	Central area of Main Zone
AD-23-047	1.73% Li ₂ O over 46.5m from 17.8m from 64.3m	Central area of Main Zone
AD-23-068	0.96% Li ₂ O over 14.0m from 236.0m to 250.0m incl. 1.10% Li ₂ O over 10.0m from 236.0m to 246.0m	Eastern area of Main Zone

Table 2. Key mineralised intercepts, Adina Main Zone

For personal use only

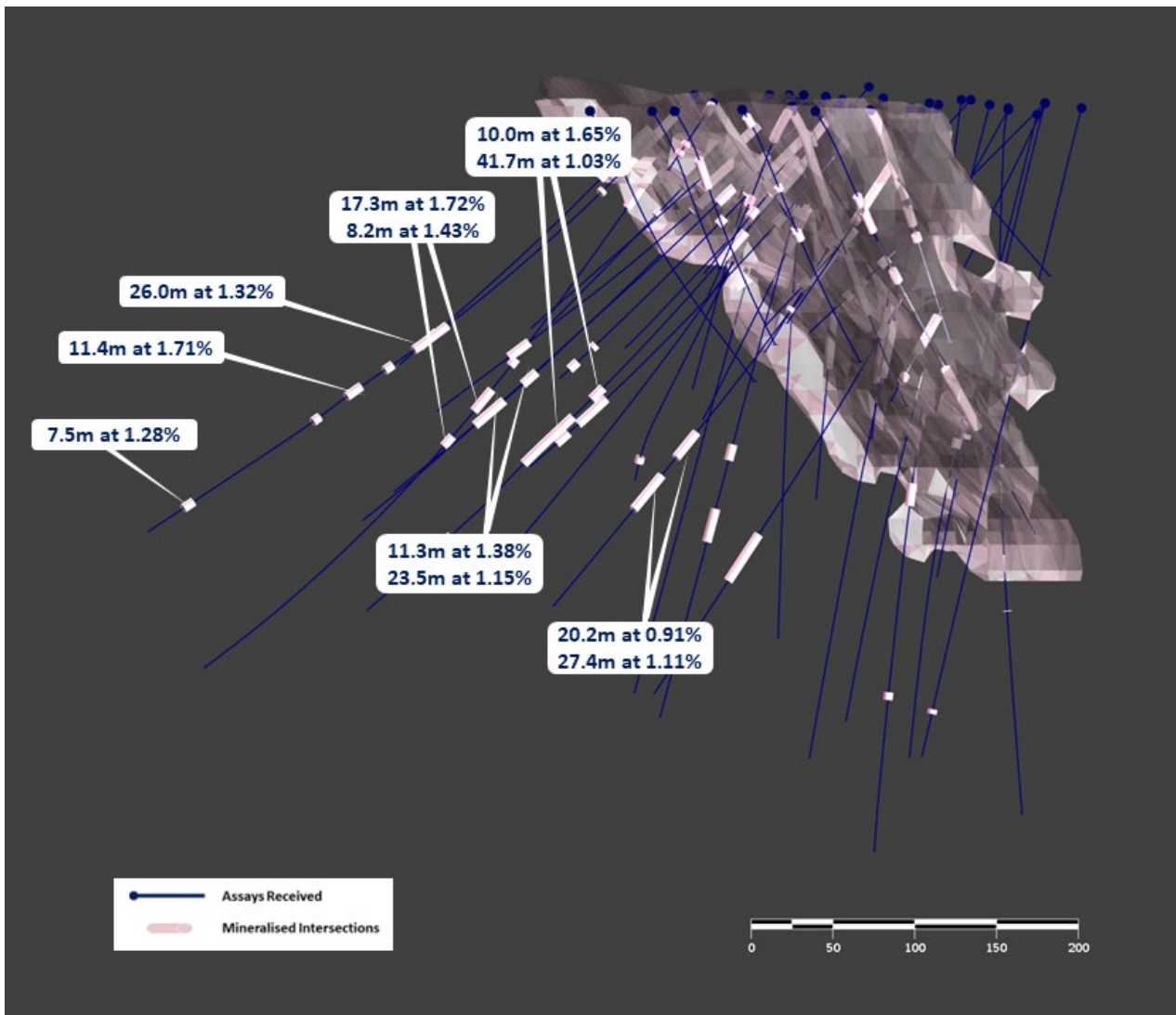


Figure 1: Drill Results from Adina Footwall Zone Drilling
 Oblique view looking to north-east along conceptual model of Adina Main pegmatite.

Commentary on Adina Footwall Zone

The discovery of the Adina Footwall Zone was announced in May along with assay results from 6 drillholes which intersected the zone¹. In this announcement results from an additional 6 drillholes are presented which further confirm the presence of spodumene hosted lithium mineralisation in the Footwall Zone pegmatite. Assays have now been received from a significant portion of the 760m of strike of the Footwall Zone¹. Intersections are shown on Figure 1 and detailed in Table 1, with full details of the drillholes located in the Appendices.

A key feature of the Footwall Zone emerging with further results is the apparent presence of multiple dyke swarms, with 4 of the 6 drillholes returning 2 mineralised intersections and hole AD-23-047 intersecting 3 discrete zones. The lithium mineralisation in the Footwall Zone occurs as spodumene crystals hosted in pegmatite with no obvious visual differences to the Main Zone mineralisation observed during logging.

The 12 intersections allow the Winsome team to start generating conceptual models of the pegmatite dykes which make up the Footwall Zone to aid targeting of this zone in future drilling. This modelling has enabled the design and drilling of a number of holes to test the up-dip extension of the Footwall Zone, closer to surface (Figure 2). As previously discussed, outcrop of the Footwall Zone has not been identified to date however once field operations re-commence at Adina ground checking will be undertaken to confirm if the Footwall Zone does come to surface

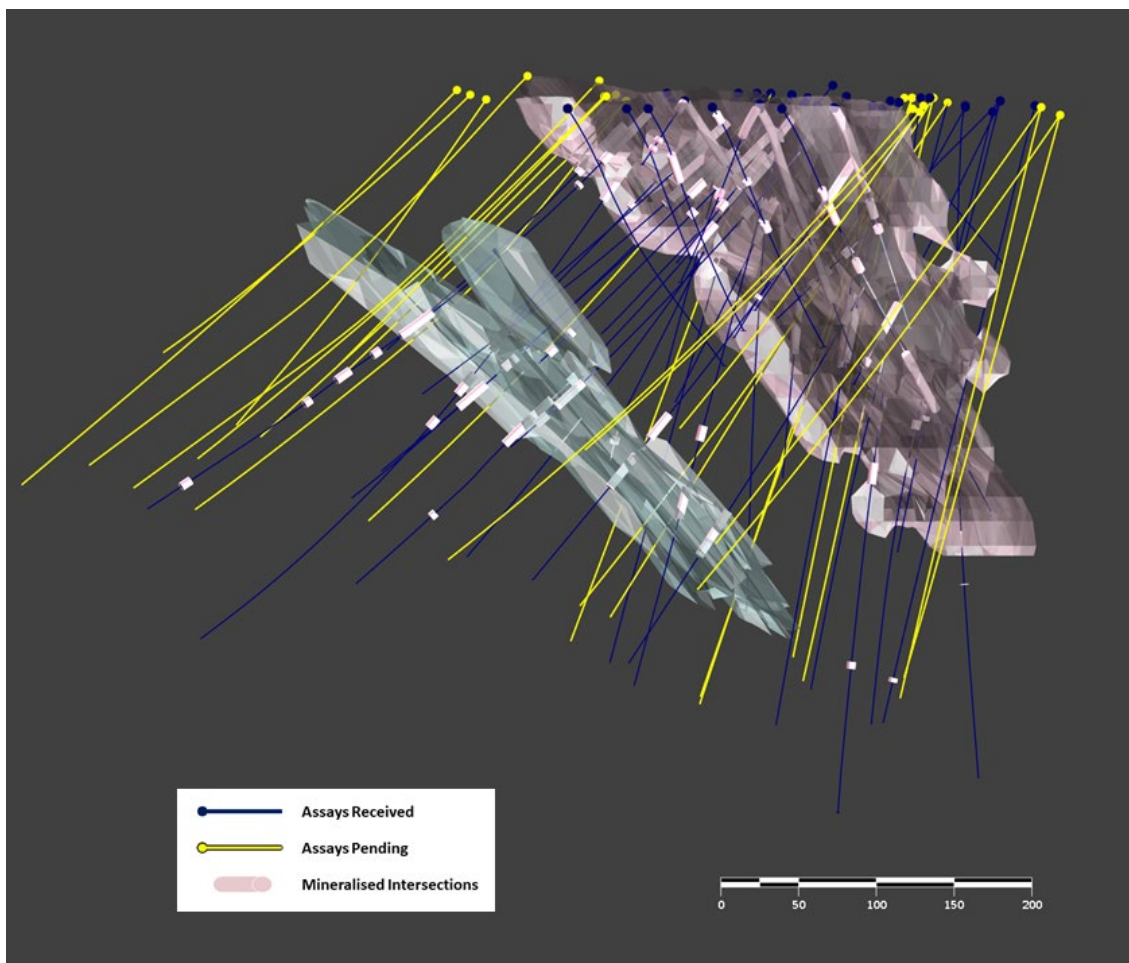


Figure 2: Oblique view looking to north-east along conceptual models of Main Zone & Footwall Zone pegmatites showing drilling completed to date.

¹ "New Lithium Bearing Pegmatite Dyke Swarm at Adina" ASX Announcement 10 May 2023

For personal use only

Commentary on Adina Main Zone

New results received from the Adina Main Zone are shown on Figure 3 and summarised in Table 2 with all data from the programme to date included in the Appendices. Results received are mostly from infill drilling aiming to achieve an approximate 100m x 100m spacing of intersections across the core of the Main Zone ahead of preliminary resource modelling. Drilling intersections continue to return consistent thicknesses and grade of lithium mineralisation within this area.

A total of 76 holes have been completed for 22,500 metres as at the end of May. Assays to date have been received for 53 of these drillholes. Figure 4 shows the location of these holes. Assays are awaited from holes drilled to test extensions to the east and west of the Main Zone, aiming to define the continuity of mineralisation between the Main Zone and Adina East as well as between the Main Zone and the 2018 MetalsTech drilling².

For personal use only

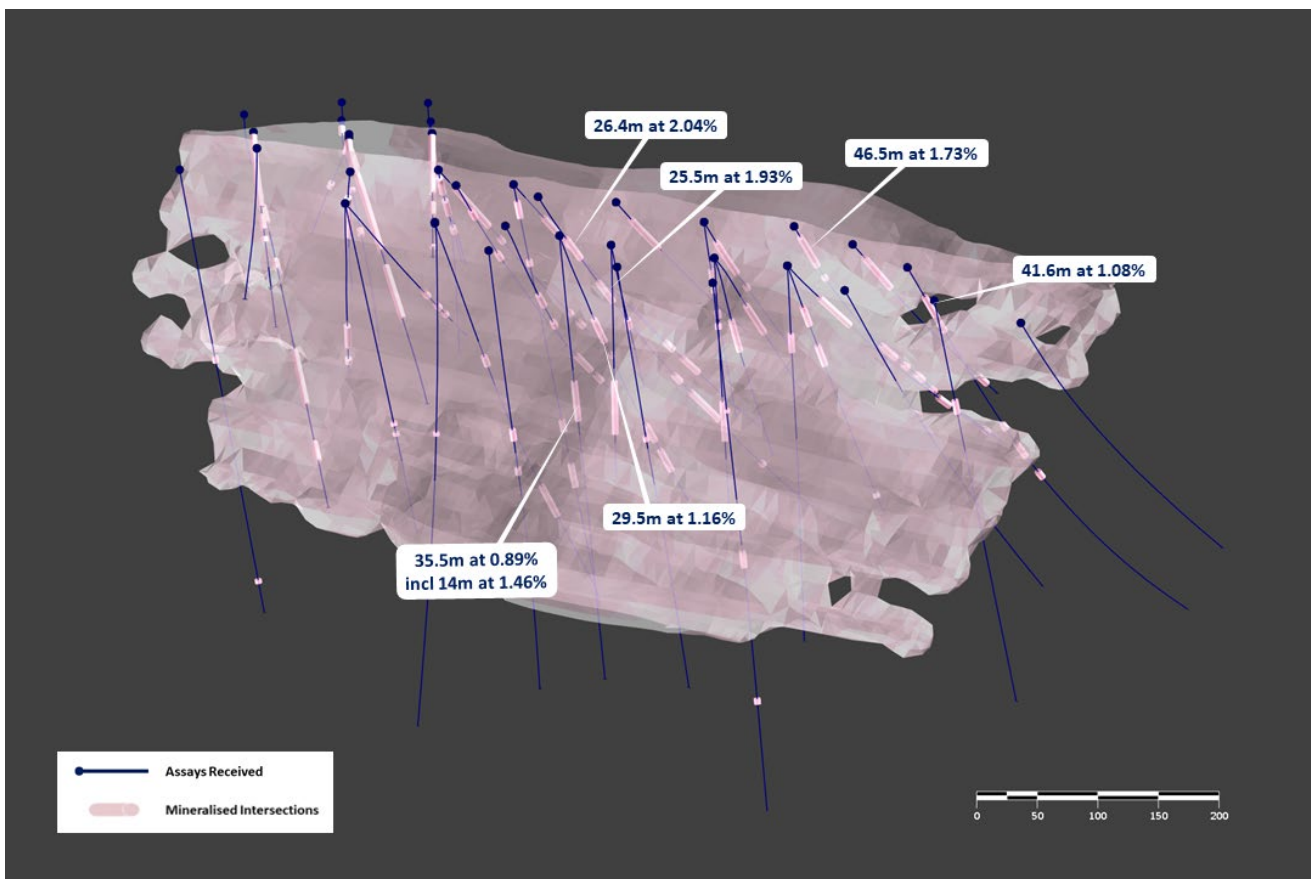


Figure 3: New Results from Adina Main Zone Drilling
 Oblique view looking to west over conceptual model of pegmatite body.

² "Over 3km of lithium mineralisation confirmed at Adina" ASX Announcement 3 April 2023

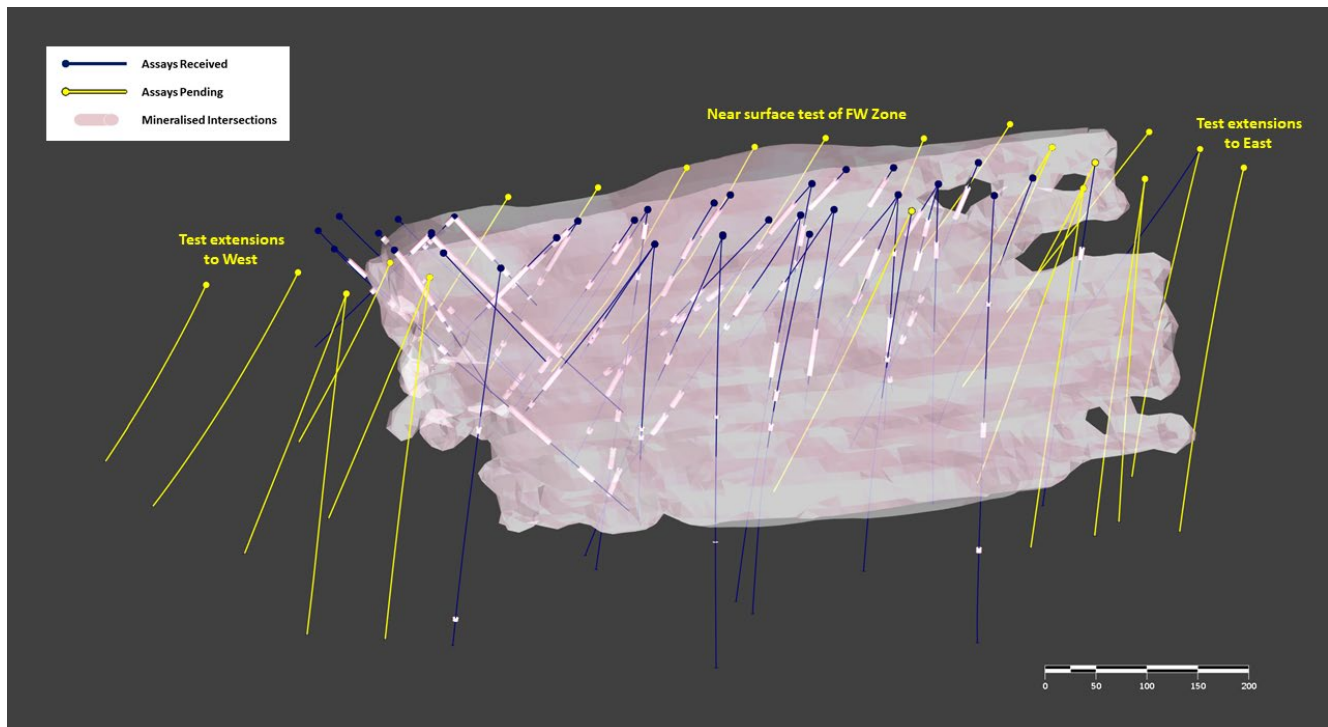


Figure 4: Oblique view looking northeast of drilling to date at Adina Main Zone showing conceptual model of pegmatite and drillholes where assays are pending.

The Company reminds investors that the presence of spodumene crystals within pegmatite does not necessarily equate to lithium mineralisation or indicate the percentage of lithium mineralisation, which can only be accurately confirmed by chemical assays. When such laboratory results become available, they will be reported in full in a future report.

Winsome carries out logging of all drill samples at its nearby exploration project base. Visual estimates of the pegmatite mineralogy - as a percentage range of spodumene content, textures, mineralogy and omnipresent structures - are recorded by project geologists and supervisors prior to sending samples to the laboratory. Strict handling procedures and QAQC protocols are followed.

Further drilling updates, including summaries of visual observations of core recovered from drilling, will be provided on an on-going basis to the market. Core samples from all prospective intervals continue to be dispatched to SGS in neighbouring Ontario for analysis. Results will be reported when they become available. The Adina program's full results to date are set out in the appendices below.

Commentary on Operations in Quebec

The Company has temporarily suspended drilling and its summer field activities in accordance with the directive from the government of Quebec relating to the outbreak of, and increased risk of, forest fires in the Province. The Company will continue to monitor the situation to secure the safety of its personnel and will ensure it complies with respective government directives. Core from recent drilling has been processed and sent to SGS.

For personal use only

This announcement is authorised for release by the Board of Winsome Resources Limited.

For further information please contact:

INVESTORS

Chris Evans – Managing Director
Winsome Resources

administration@winsomerresources.com.au

MEDIA

Josh Nyman – Senior Media Counsel
Spoke Corporate

josh@hellospoke.com.au

+61 413 243 440

ABOUT WINSOME RESOURCES

Winsome Resources (ASX: WR1) is a Perth-based, lithium focused exploration and development company with six project areas in Quebec, Canada. Four of Winsome's projects – Cancet, Adina Sirmac-Clappier and Tillyare 100% owned by the Company. The Company also has exclusive option agreements to acquire and explore 669 claims totalling 385km² in Decelles and a further 259 claims totalling 149km² at Mazerac, located near the Quebec mining town of Val-d'Or. Recently the Company acquired a further 47km² of claims at the Tilly Project, located near Adina, and an option over the 29 claims of the Jackpot Property, immediately north of Adina.

The most advanced of Winsome's projects - Cancet and Adina, provide shallow, high grade lithium deposits and are strategically located close to established infrastructure and supply chains.

In addition to its impressive portfolio of lithium projects in Quebec, Winsome Resources owns 100% of the offtake rights for lithium, cesium and tantalum from Power Metals Corp (TSXV:PWM) Case Lake Project in Eastern Ontario, as well as a 10% equity stake in PWM.

Winsome is led by a highly qualified team with strong experience in lithium exploration and development as well as leading ASX listed companies.

More details: www.winsomerresources.com.au

CAUTION REGARDING FORWARD-LOOKING INFORMATION

This document contains forward-looking statements concerning Winsome. Forward-looking statements are not statements of historical fact and actual events and results may differ materially from those described in the forward-looking statements as a result of a variety of risks, uncertainties and other factors. Forward-looking statements are inherently subject to business, economic, competitive, political and social uncertainties and contingencies. Many factors could cause the Company's actual results to differ materially from those expressed or implied in any forward-looking information provided by the Company, or on behalf of, the Company. Such factors include, among other things, risks relating to additional funding requirements, metal prices, exploration, development and operating risks, competition, production risks, regulatory, including environmental regulation and liability and potential title disputes.

Forward-looking statements in this document are based on the Company's beliefs, opinions and estimates of Winsome as of the dates the forward-looking statements are made, and no obligation is assumed to update forward-looking statements if these beliefs, opinions and estimates should change or to reflect other future developments.

COMPETENT PERSON'S STATEMENT

The information in this report which relates to Exploration Results is based on, and fairly represents, information and supporting documentation prepared by Mr Antoine Fournier, VP Exploration of Winsome Resources Ltd. Mr Fourier is a member of the Quebec Order of Geologists (OGQ #0516), a Registered Overseas Professional Organisation as defined in the ASX Listing Rules, and has sufficient experience which is relevant to the style of mineralisation and type of deposits under consideration and to the activity which has been undertaken to qualify as a Competent Person as defined in the 2012 Edition of the "Australasian Code for Reporting of Exploration Results, Mineral Resources and Ore Reserves".

Mr Fourier consents to the inclusion in this release of the matters based on the information in the form and context in which they appear.-ends-

Appendix 1: Significant Drillhole Lithium Intercepts – New Results Adina Main ³.

Hole ID	Easting (NAD83)	Northing (NAD83)	RL (m)	Dip (degrees)	Azimuth (degrees)	From (m)	To (m)	Length (m)	Li ₂ O %	Zone
AD-23-022	669174	5908833	514	-55	360	35.4	77	41.6	1.08	Main
		including				35.4	42.2	6.8	1.97	Main
		including				52.1	60.8	8.7	1.80	Main
						191.4	197.0	5.6	1.27	FWZ
						215.3	232.6	17.3	1.72	FWZ
						252.6	260.8	8.2	1.43	FWZ
AD-23-025	668898	5908704	514	-55	340	110.5	140	29.5	1.16	Main
		including				114.5	121.5	6.0	2.21	Main
						157.2	160.3	3.1	1.33	Main
						255.5	275.7	20.2	0.91	FWZ
						290.0	317.4	27.4	1.11	FWZ
		including				290.0	312.0	22.0	1.26	FWZ
AD-23-026	668898	5908704	514	-78	340	135.5	171.0	35.5	0.89	Main
		including				149.0	163.0	14.0	1.46	Main
AD-23-027	668827	5908751	525	-50	350	57	83.4	26.4	2.04	Main
						116.7	142.2	25.5	1.93	Main
						245.7	255.7	10.0	1.65	Main
						271.3	313.0	41.7	1.03	FWZ
		including				271.3	290.8	19.5	1.32	FWZ
		including				298.0	306.0	8.0	1.45	FWZ
						375.6	379.7	4.1	1.23	FWZ
AD-23-033	668521	5908640	512	-75	360	172.7	178.0	5.3	1.41	Main
						378.2	381.2	3.0	1.11	FWZ
AD-23-040	668769	5908781	519	-45	360	244.2	255.5	11.3	1.38	FW

³ Intercepts calculated using a 0.3 % Li₂O cut-off grade, minimum 5m thickness and widths including up to 7m internal dilution.

Hole ID	Easting (NAD83)	Northing (NAD83)	RL (m)	Dip (degrees)	Azimuth (degrees)	From (m)	To (m)	Length (m)	Li ₂ O %	Zone
						270.6	294.1	23.5	1.15	FW
		including				270.6	278.7	8.1	1.55	FW
		including				283.7	294.1	10.4	1.32	FW
AD-23-047	669031	5908845	520	-45	340	17.8	64.25	46.45	1.73	Main
						84.1	87.0	2.9	1.52	Main
						215.5	241.5	26.0	1.32	FW
		including				219.5	229.2	9.7	2.32	FW
						257.7	263.9	6.2	1.76	FW
						281.7	293.1	11.4	1.71	FW
						314.6	320.0	5.4	0.80	FW
						410.2	417.7	7.5	1.28	FW

Appendix 2: Significant Drillhole Lithium Intercepts – Previous Results ⁴.

Hole ID	Easting (NAD83)	Northing (NAD83)	RL (m)	Dip (degrees)	Azimuth (degrees)	From (m)	To (m)	Thickness (m)	Li ₂ O %	Zone
AD-22-001 ²	668477	5908772	511	-45	135	3.0	66.1	63.1	1.35	Main
		including				3.0	11.0	8.0	1.61	Main
		including				23.0	39.0	16.0	2.16	Main
		including				60.4	66.1	5.7	2.37	Main
		including				73.1	85.8	12.7	1.89	Main
		further including				73.1	77.2	4.1	4.19	Main
AD-22-002 ²	668503	5908851	511	-45	135	6.0	11.0	5.0	0.60	Main
AD-22-003 ³	668555	5908901	513	-45	135	85.0	89.0	4.0	2.08	Main
AD-22-004 ³	668513	5908739	512	-45	135	87.1	90.2	3.1	1.50	Main
						93.0	96.0	3.0	1.18	Main
AD-22-005 ¹	668542	5908812	513	-45	135	2.3	109.9	107.6	1.34	Main

⁴ Refer footnotes to table for announcement details. Intercepts calculated using a 0.3 % Li₂O cut-off grade, minimum 5m thickness and widths including up to 7m internal dilution.

For personal use only

Hole ID	Easting (NAD83)	Northing (NAD83)	RL (m)	Dip (degrees)	Azimuth (degrees)	From (m)	To (m)	Thickness (m)	Li ₂ O %	Zone
		including				2.3	23.0	20.7	1.52	Main
		including				23.0	41.0	18.0	0.68	Main
		including				41.0	71.0	30.0	2.21	Main
		including				71.0	97.5	26.5	1.05	Main
		including				103.0	109.9	6.9	0.96	Main
AD-22-005A ²	668542	5908812	513	-45	315	4.6	28.5	23.9	1.52	Main
		including				4.6	18.5	13.9	2.04	Main
						78.6	84.4	5.8	1.59	Main
AD-22-006 ³	668596	5908861	515	-45	135	2.2	57	54.8	1.14	Main
		including				2.2	8	5.8	1.88	Main
		including				10	20	10.0	1.69	Main
		including				27	32	5.0	1.37	Main
		including				45	51	6.0	1.54	Main
						66.2	78	11.8	0.55	Main
AD-22-006B ³	668596	5908861	515	-45	315	1	11	10.0	0.89	Main
						34.1	37.45	3.35	1.46	Main
AD-22-007 ²	668430	5908809	510	-45	135	88.6	105.6	17.0	1.56	Main
		including				98.6	105.6	7.0	2.72	Main
						141.9	151.4	9.5	0.69	Main
						232.8	287.0	54.2	1.04	Main
		including				232.8	238.8	6.0	2.14	Main
		including				249.0	260.0	11.0	1.14	Main
		including				275.3	287.0	11.7	1.77	Main
						324.6	343.6	19.0	0.88	Main
		including				324.6	329.6	4.6	2.01	Main
AD-22-008 ²	668460	5908892	510	-45	135	41.9	65.7	23.8	0.88	Main
		including				41.9	48.9	7.0	1.31	Main

For personal use only

Hole ID	Easting (NAD83)	Northing (NAD83)	RL (m)	Dip (degrees)	Azimuth (degrees)	From (m)	To (m)	Thickness (m)	Li ₂ O %	Zone
						51.9	54.9	3.0	1.34	Main
						60.5	63.5	3.0	1.89	Main
AD-22-009 ³	668512	5908942	511	-45	135	33.9	37.9	4.0	0.26	Main
AD-22-011 ³	668687	5908776	517	-45	320	13.6	37	23.4	0.88	Main
						28	37	9.0	1.70	Main
						51	72	21.0	0.82	Main
						51	66	15.0	1.00	Main
						94.8	102.2	7.4	0.53	Main
AD-22-034 ³	668852	5908687	517	-45	340	112.9	129.9	17.0	1.32	Main
						112.9	117.9	5.0	1.93	Main
						121.9	128.9	7.0	1.67	Main
						156.9	164.4	7.5	1.28	Main
AD-22-035 ³	668634	5908726	519	-45	315	41.6	101	59.4	1.26	Main
						41.6	63	21.4	1.71	Main
						78	101	23.0	1.49	Main
AD-22-036 ³	668687	5908776	517	-45	360	28	83.5	55.5	1.35	Main
						49	58	9.0	2.40	Main
						62	71	9.0	1.51	Main
						74	83.5	9.5	1.17	Main
						101.8	107.7	5.9	0.36	Main
						227.7	234.5	6.8	0.76	Main
AD-22-037 ³	668702	5908651	515	-55	315	162.3	190.7	28.4	1.12	Main
						162.3	179.7	17.4	1.48	Main
						207.7	213.1	5.4	1.75	Main
AD-22-039 ³	668702	5908651	515	-45	360	135	142	7.0	0.59	Main
						154	160	6.0	2.37	Main
						166	170.6	4.6	0.97	Main

For personal use only

Hole ID	Easting (NAD83)	Northing (NAD83)	RL (m)	Dip (degrees)	Azimuth (degrees)	From (m)	To (m)	Thickness (m)	Li ₂ O %	Zone
AD-22-041 ³	668872	5908797	520	-45	360	26.3	71	44.7	1.56	Main
		including				26.3	41.4	15.1	2.00	Main
		including				48	66	18.0	1.92	Main
AD-22-042 ³	668968	5908803	520	-45	340	32.7	80.1	47.4	1.64	Main
		including				32.7	47.3	14.6	2.15	Main
		including				55.1	78.1	23.0	1.78	Main
						100.4	104.65	4.25	1.39	Main
AD-22-046 ³	668968	5908803	520	-65	340	45	66	21.0	1.09	Main
		including				45	49	4.0	1.20	Main
		including				52	65	13.0	1.33	Main
						84	90	6.0	2.82	Main
AD-22-055 ³	668944	5908718	512	-55	330	95.5	105.5	10	1.55	Main
AD-22-059 ³	668944	5908718	512	-82	330	123	167	44.0	1.08	Main
		including				123	133	10.0	1.37	Main
AD-22-043 ⁴	670003	5909088	531	-45	340	62.3	74.5	12.2	1.50	Main
		including				62.3	69.5	7.2	2.08	Main
AD-23-044 ⁴	670165	5909126	533	-45	340	83.4	89.4	6.0	1.77	Main
		including				83.4	85.4	2.0	3.63	Main
AD-23-045 ⁴	670312	5909224	533	-45	330	47.4	62.4	15.0	1.26	Main
		including				50.4	54.4	4.0	2.51	Main
AD-23-028 ⁵	668735	5908748	518	-50	350	35.2	45.2	10	2.09	Main
						95.7	104.0	8.3	0.99	Main
						253.0	276.2	23.2	1.02	FW
						284.2	294	9.8	0.46	FW
AD-23-030 ⁵	668789	5908668	512	-60	350	161.2	178.5	17.3	0.46	Main
		including				174.4	178.5	4.1	1.24	Main

Hole ID	Easting (NAD83)	Northing (NAD83)	RL (m)	Dip (degrees)	Azimuth (degrees)	From (m)	To (m)	Thickness (m)	Li ₂ O %	Zone
						204.6	210.5	5.9	0.67	Main
AD-23-031 ⁵	669002	5908666	514	-75	350	158	216.9	58.9	0.37	Main
		including				191.3	198.4	7.1	0.84	Main
		including				214.0	216.9	2.9	0.81	Main
AD-23-038A ⁵	668789	5908668	511	-60	350	152	162	10.0	1.17	Main
						303.4	337.5	34.1	0.69	FW
		including				306.4	314.4	8.0	1.00	FW
		including				318.8	323.6	4.8	1.47	FW
AD-23-040 ⁵	668769	5908781	519	-45	360	49.9	92.7	42.8	1.71	Main
AD-23-048 ⁵	668702	5908651	515	-75	0	198.7	201.7	3.0	3.32	Main
						208	211	30.0	1.35	Main
AD-23-050 ⁵	668789	5908668	512	-75	350	181.5	184.5	30.0	1.14	Main
						307.4	317.9	10.5	0.90	FW
AD-23-051 ⁵	668769	5908781	519	-75	0	15.9	31.1	15.2	1.29	Main
						70.5	75.5	5.0	1.50	Main
						219.9	230	10.1	2.44	FW
						260.6	281.6	21.0	1.10	FW
AD-23-053 ⁵	669034	5908748	512	-45	360	73.5	115.2	41.7	0.83	Main
						80.6	99.2	18.6	1.16	Main
AD-23-054 ⁵	669090	5908854	512	-45	360	20.2	64.2	44.0	0.48	Main
						200.7	214.7	14.0	1.29	FW
AD-23-057 ⁵	669034	5908748	512	-65	360	66.5	99.1	32.6	1.34	Main
		including				66.5	78.2	11.7	2.27	Main
		including				86.9	94.9	8.0	1.61	Main
AD-23-060 ⁵	669034	5908748	512	-85	240	57.5	62.0	4.5	3.59	Main
						126.0	160.0	34.0	1.68	Main

Hole ID	Easting (NAD83)	Northing (NAD83)	RL (m)	Dip (degrees)	Azimuth (degrees)	From (m)	To (m)	Thickness (m)	Li ₂ O %	Zone
						139.2	158.0	18.8	2.42	Main
AD-23-071 ⁵	669094	5908773	512	-85	360	59	75	16.0	1.41	Main
AD-23-072 ⁵	669094	5908773	512	-65	360	43.4	62	18.6	2.25	Main
						83.5	103.5	20.0	0.74	Main
						236.1	240.1	4.0	1.46	FW
AD-23-073 ⁵	669094	5908773	512	-45	360	49.9	94	44.1	1.38	Main
		including				49.9	61.3	11.4	2.36	Main
						221.5	236.9	15.5	1.57	FW

¹ Assays previously reported. "Strong lithium mineralisation recorded from first Adina drill hole assays" ASX Announcement 6 January 2023

² Assays previously reported. "New assay results confirm strong lithium mineralisation at Adina" ASX Announcement 14 February 2023

³ Assays previously reported. "Assays confirm Adina as a robust, high-grade lithium project" ASX Announcement 23 March 2023

⁴ Assays previously reported. "Over 3km of lithium mineralisation confirmed at Adina" ASX Announcement 3 April 2023

⁵ Assays previously reported. "New Lithium Bearing Pegmatite Dyke Swarm at Adina" ASX Announcement 10 May 2023

Appendix 3: Diamond Drilling Summary for Winsome's drilling program at Adina.

Hole ID	Easting (NAD83)	Northing (NAD83)	RL (m)	Dip (Degrees)	Azimuth (Degrees)	Total Depth (m)
AD-22-001	668477	5908772	511	-45	135	171.0
AD-22-002	668503	5908851	511	-45	135	213.0
AD-22-003	668555	5908901	513	-45	135	138.0
AD-22-004	668513	5908739	511	-45	135	147.0
AD-22-005	668542	5908812	513	-45	135	261.0
AD-22-005A	668542	5908812	513	-45	315	162.0
AD-22-006	668596	5908861	515	-45	135	118.0
AD-22-006B	668596	5908861	515	-45	315	56.5
AD-22-007	668430	5908809	510	-45	135	390.0
AD-22-008	668460	5908892	510	-45	135	210.2
AD-22-009	668512	5908942	511	-45	135	246.0
AD-22-011	668687	5908776	517	-45	320	150.0
AD-22-034	668688	5909055	519	0	135	196.4
AD-22-035	668634	5908726	519	-45	315	186.0
AD-22-036	668687	5908776	517	-45	360	243.0
AD-22-037	668702	5908651	515	-45	315	228.0
AD-22-039	668702	5908651	515	-45	360	201.0
AD-22-041	668872	5908797	520	-45	360	213.0
AD-22-042	668968	5908803	520	-45	340	150.0
AD-22-043	670003	5909088	531	-45	340	141.1
AD-22-046	668968	5908803	520	-75	340	186.0
AD-22-055	668944	5908718	512	-55	330	300.0
AD-22-059	668944	5908718	512	-82	330	204.0
AD-23-044	670165	5909126	533	-45	340	168.0
AD-23-045	670312	5909224	533	-45	330	114.0
AD-23-010	668441	5908641	511	-55	360	300.0
AD-23-022	669174	5908833	514	-55	360	450.0
AD-23-023	669195	5908663	517	-75	360	384.0
AD-23-025	668898	5908704	514	-55	340	396.0
AD-23-026	668898	5908704	514	-78	340	408.0
AD-23-027	668827	5908751	525	-50	350	444.4
AD-23-028	668735	5908748	518	-50	350	315.7
AD-23-029	669002	5908666	514	-55	350	402.0
AD-23-030	668874	5908645	508	-75	340	402.0
AD-23-031	669002	5908666	514	-75	350	387.0
AD-23-033	668521	5908640	512	-75	360	408.0
AD-23-038A	668789	5908668	512	-60	350	420.0
AD-23-040	668769	5908781	519	-45	360	384.0
AD-23-047	669031	5908845	520	-45	340	444.0

For personal use only

Hole ID	Easting (NAD83)	Northing (NAD83)	RL (m)	Dip (Degrees)	Azimuth (Degrees)	Total Depth (m)
AD-23-048	668702	5908651	515	-75	360	297.0
AD-23-050	668789	5908668	512	-75	350	378.0
AD-23-051	668769	5908781	519	-75	360	392.5
AD-23-053	669034	5908748	512	-45	360	187.0
AD-23-054	669090	5908854	512	-45	360	231.0
AD-23-057	669034	5908748	512	-65	360	213.0
AD-23-060	669034	5908748	512	-85	240	240.0
AD-23-068	669102	5908677	517	-82	360	462.0
AD-23-071	669094	5908773	512	-85	360	324.0
AD-23-072	669094	5908773	512	-65	360	252.0
AD-23-073	669094	5908773	512	-45	360	292.1
AD-23-074	669195	5908663	517	-58	360	393.0
AD-23-076	669269	5908768	516	-75	360	350.0
AD-23-100	668441	5908641	511	-75	360	390.0
AD-23-049	669381	5908756	520	-70	350	375.0
AD-23-058	669381	5908670	517	-70	350	411.0
AD-23-075	669269	5908768	516	-50	360	372.0
AD-23-077	669270	5908672	517	-75	360	367.3
AD-23-077A	669270	5908672	517	-70	0	408.0
AD-23-083	669281	5908956	519	-45	360	258.0
AD-23-085	669084	5908977	522	-45	360	378.0
AD-23-086	668981	5908938	531	-45	360	378.0
AD-23-089	668683	5908906	518	-45	360	250.0
AD-23-091	668782	5908901	518	-45	360	351.0
AD-23-092	668881	5908898	528	-45	360	399.0
AD-23-095	669181	5908952	516	-55	360	264.0
AD-23-097	669381	5908856	519	-45	350	320.0
AD-23-099	668440	5908717	512	-55	360	261.0
AD-23-102	668343	5908635	506	-75	360	375.0
AD-23-103	668343	5908635	506	-55	360	384.0
AD-23-104	668343	5908730	510	-50	360	417.0
AD-23-107	668240	5908732	508	-50	360	306.0

Legend for Appendix 3:

- AD-22-005 Assays previously reported
- AD-22-001 Assays reported in this announcement
- AD-22-006 Assays awaited, collar/lithological data reported previously
- AD-22-060 Assays awaited, collar/lithological data reported in this announcement

For personal use only

JORC Code, 2012 edition Table 1
Section 1 Sampling Techniques and Data

(Criteria in this section apply to all succeeding sections.)

Criteria	Explanation
Sampling techniques	<ul style="list-style-type: none"> All core is NQ (76mm) in this program. Core sample intervals were geologically logged, measured for average length, photographed, and placed into numbered core trays. RC drilling utilised face sampling hammers with samples split down to a 2kg sample size. Samples from Adina were sent to SGS Minerals Geochemistry under standard preparation procedures. Gravity data obtained by ground measurements at regular intervals.
Drilling techniques	<ul style="list-style-type: none"> NQ diamond drilling was completed at Adina. Oriented core drilling was not completed. Downhole surveying was conducted using a gyro-based system.
Drill sample recovery	<ul style="list-style-type: none"> The recovery of the diamond drilling samples was reported by the operators and supervised by our consulting geologist. No sample bias has been established.
Logging	<ul style="list-style-type: none"> NQ core was logged and cut according to geological boundaries, with ~1 m intervals targeted for individual samples. For RC and DD drilling features such as rock type, modal mineralogy, rock textures, alteration were recorded. Geological logging information was recorded directly onto the GeoticLog system and compiled onto Database platform, with weekly backups. The core is stored in the Geological consultants (Technominex) yard in Rouyn-Noranda which is a secure location. Various qualitative and quantitative logs were completed. All core has been photographed. The logging database contains lithological data for all intervals in all holes in the database.
Sub-sampling techniques and sample preparation	<ul style="list-style-type: none"> Adina drill core was split (sawn) at the Winsome core logging and cutting facility located at the project base in James Bay, with half core samples intervals submitted to SGS preparation facilities in Val-d'Or, Quebec. Half core NQ samples are believed to be representative of the mineralisation targeted. Sampling intervals are based on geological boundaries to aid representivity. Samples are crushed, milled and split at the laboratory (SGS) to achieve a 250g sub-sample for assay. Laboratory QC procedures for sample preparation include quality control on checks crushing and milling to ensure representivity.

For personal use only

For personal use only

Criteria	Explanation
Quality control & Quality of assay data and laboratory tests	<ul style="list-style-type: none"> Assay and laboratory procedures have been selected following a review of techniques provided by laboratories in Canada. SGS and AGAT are both internationally certified independent service providers. Industry standard assay quality control techniques were used for lithium related elements. Samples are submitted for multi-element ICP analysis by SGS or AGAT Laboratories which is an appropriate technique for high-grade lithium analysis. Sodium Peroxide Fusion is used followed by combined ICP-AES and ICP-MS analyses (56 elements). Li is reported by the lab and converted to Li₂O for reporting using a factor of 2.153. No handheld instruments were used for analysis. Comparison of results with standards indicate sufficient quality in data. No external laboratory checks have been used but are planned to be completed shortly. Different grades of certified reference material (CRM) for lithium mineralisation were inserted, as well as field duplicates, and blanks. The CRM's submitted represented a weakly mineralised pegmatite (OREAS 750), and a moderate lithium mineralised pegmatite (AMIS 0341) to high grade lithium mineralised pegmatite (OREAS 752 & 753). Quality Assurance and Quality Control utilised standard industry practice, using prepared standards, field blanks (approximately 0.4 kg), duplicates sampled in the field and pulp duplicates at the lab. Blank samples were submitted at a rate of approximately 5%, same for duplicates and repeat assay determinations, whereas standards were submitted at a rate of approximately 20%.
Verification of sampling and assaying	<ul style="list-style-type: none"> Significant intersections have been estimated by consultants to the company and cross checked. Hard copy field logs are entered into and validated on an electronic database, which is maintained by Winsome on site in James Bay and backed up regularly by the Company's IT consultants in Val D'Or. Data verification is carried out by the Project Geologist on site, and a final verification was performed by the Senior Geologist and the geologist responsible for database management. An independent verification is carried out by consultants to the company. No assays have been adjusted. A factor of 2.153 has been applied to the reported Li assays by the laboratory so to report as Li₂O.
Location of data points	<ul style="list-style-type: none"> The drill holes have been reported as being located by hand-held GPS. Historical drill holes have been verified by GPS. The grid datum is NAD83. Zone 18N. Topographic elevation and landmarks are readily visible from a Digital Elevation Model with a 50cm grid resolution and orthophoto obtained from Lidar surveys performed in 2017 and 2022 over the property. Government topographic maps have been used for topographic

Criteria	Explanation
	<p>validation. The GPS is otherwise considered sufficiently accurate for elevation data.</p> <ul style="list-style-type: none"> Down hole dip surveys were taken at approximately 30m intervals and at the bottom of the diamond drill holes.
Data spacing and distribution	<ul style="list-style-type: none"> In this early delineation stage, drilling is largely set along sections at 100m spacing and aiming to intercept targeted horizon at 80-100m centres. No assessment has been made regarding the current drill hole location and intersections with respect to resources or reserve estimation. No sample compositing has been completed. However, internal dilution of non-mineralised material into calculated grade over widths reported herein may occur but is not considerable.
Orientation of data in relation to geological structure	<ul style="list-style-type: none"> Drilling is designed to confirm the historical drilling results and test potential mineralisation. They were oriented sub-perpendicular to the potential mineralised trend and stratigraphic contacts as determined by field data and cross section interpretation. Intersection widths will therefore be longer than true widths. No significant sample bias has been identified from drilling due to the optimum drill orientation described above. Where present, sample bias will be reported.
Sample security	<ul style="list-style-type: none"> The company takes full responsibility on the custody of the samples including the sampling process itself and transportation. Samples are shipped during the weekly supply run and delivered directly to the respective laboratories.
Audits or reviews	<ul style="list-style-type: none"> No external audit of the database has been completed, apart from by consulting geologists acting on behalf of the company.

For personal use only

Section 2 Reporting of Exploration Results

(Criteria in the preceding section also apply to this section.)

Criteria	Explanation
Mineral tenement and land tenure status	<ul style="list-style-type: none"> The Winsome Adina Lithium Project is 100% owned by Winsome Adina Lithium Inc. All tenements are in good standing and have been legally validated by a Quebec lawyer specialising in the field.
Exploration done by other parties	<ul style="list-style-type: none"> Initial Exploration and Review was undertaken by MetalsTech Limited. Government mapping records multiple lithium bearing pegmatites within the project areas with only regional data available.
Geology	<ul style="list-style-type: none"> The mineralisation encountered at the Adina project is typical of a Lithium-Caesium-Tantalum (LCT) type of pegmatite. The pegmatite body is oriented sub-parallel to the general strike of the host rocks. The host rocks are composed of Archean Lac Guyer greenstone rocks, which include mafic and ultramafic rocks interlayered with horizons of metasedimentary and felsic volcanic rocks
Drill hole Information	<ul style="list-style-type: none"> For the current drill program, the following information has been included for all holes reported: <ul style="list-style-type: none"> easting and northing of the drill hole collar elevation or RL (reduced level – elevation above sea level in metres) of the drill hole collar dip and azimuth of the hole down hole length and interception level hole length A summary of historical drill hole information was included in the Independent Geologists Report prepared by Mining Insights within the Company's prospectus
Data aggregation methods	<ul style="list-style-type: none"> No sample weighting or metal equivalent values have been used in reporting. Aggregation issues are not considered material at this stage of project definition. No metal equivalent values were used
Relationship between mineralisation widths and intercept lengths	<ul style="list-style-type: none"> The pierce angle of the drilling varies from hole to hole, in order to attempt, wherever possible, to represent true widths
Diagrams	<ul style="list-style-type: none"> See figures and maps provided in the text of the announcement.
Balanced reporting	<ul style="list-style-type: none"> Winsome Resources Ltd will endeavour to produce balanced reports accurately detailing all results from any exploration activities. All drillholes and intersections have been presented in this announcement and in previous announcements.

For personal use only

Criteria	Explanation
Other substantive exploration data	<ul style="list-style-type: none">All substantive exploration data has been included in ASX Announcements. No other substantive exploration data is available at this time.
Further work	<ul style="list-style-type: none">Winsome Resources Ltd continues to complete further site investigations.Further work planned includes comprehensive data interpretation, field mapping and exploration drilling.

For personal use only