

5 APRIL 2023

DRILLING CONTINUES TO INTERSECT SPODUMENE-RICH PEGMATITES AT ANDOVER

HIGHLIGHTS

- **Thick pegmatite intersections containing visible spodumene¹ returned in holes drilled beneath the outcropping AP0012 / AP0011 pegmatite zones:**
 - **ANDD0202ext (hole re-entered and extended by 121.0m):**
 - **31.7m-wide pegmatite from 309.6m downhole (~222m vertical depth)**
 - **ANDD0203:**
 - **12.1m-wide pegmatite from 219.0m downhole (~129m vertical depth); and**
 - **52.9m-wide pegmatite from 247.7m downhole (~146m vertical depth)**
 - **ANDD0204:**
 - **29.7m-wide pegmatite from 190.7m downhole (~119m vertical depth); and**
 - **39.6m-wide pegmatite from 261.2m downhole (~162m vertical depth)**
- **Second diamond drill rig mobilising to site to accelerate lithium-focused exploration at AP0012 and AP0011 prospects**
- **Heritage and environmental approvals remain pending to drill other high priority lithium-rich pegmatites**

Azure Minerals Limited (ASX: AZS) ("Azure" or "the Company") is pleased to announce that the ongoing lithium-focused exploration drilling program continues to intersect substantial widths of spodumene-bearing pegmatite at the Company's Andover Project (Azure 60% / Creasy Group 40%), located in the West Pilbara region of Western Australia.


Commenting on the latest drilling news Azure's Managing Director, Mr Tony Rovira said: "It's very pleasing that our drilling continues to successfully intersect significant quantities of spodumene mineralisation over substantial widths in the vicinity of the AP0012 and AP0011 lithium prospects.

"Visually, the observations of abundant spodumene demonstrate that the Andover pegmatites are fertile and strongly mineralised¹, and I look forward to delivering further drilling information and assay results as they become available.

"We are now mobilising a second diamond drill rig to site to accelerate the lithium-focused exploration in the AP0011 / AP0012 area, while we wait on environmental and heritage approvals to access some of our other high priority lithium targets."

¹ Note: the presence of spodumene does not necessarily equate to lithium mineralisation until confirmed by chemical analysis. Furthermore, it is not possible to visually estimate the percentage of lithium mineralisation, and this will be determined by laboratory results reported in full once received, expected in the next four to six weeks.

Image 1: Abundant coarse-bladed spodumene (white crystals) hosted in grey quartz matrix in pegmatite in hole ANDD0202ext at downhole depths of 333.2m (L) and 333.6m (R)



TECHNICAL DISCUSSION

Lithium-focused diamond drilling is continuing to test beneath outcropping pegmatites at the AP0011 and AP0012 prospects, where surface sampling returned numerous high grade lithium assays between 2% - 4% Li₂O (see Figure 2; ASX: 12 & 19 October 2022 and 20 January 2023).

To date, four diamond core holes have been drilled with a fifth hole in progress, and all four completed holes have intersected significant widths of spodumene-bearing pegmatites.

As reported previously (ASX: 23 March 2023), the first two holes (ANDD0201 and ANDD0202) both intersected a single pegmatite of 22m and 27m in width, respectively. The following two holes both returned two pegmatite intersections, with ANDD0203 drilling 12.1m and 52.9m-wide pegmatites and ANDD0204 drilling 29.7m and 39.6m-wide pegmatites (see Figure 1).

Consequently, hole ANDD0202 was re-entered and extended to test for the lower pegmatite, successfully intersecting the visually spodumene-rich pegmatite¹ (see Image 1) over a downhole length of 31.7m.

Drilling is targeting the mineralised pegmatites closer to surface to determine the relationship between the spodumene-rich drill intersections reported above and the outcropping pegmatites that host high lithium grades. Exploration will be accelerated with the addition of a second diamond drill rig which is expected to be operating on site within the next two weeks.

Following receipt of requisite heritage clearances and environmental approvals, drilling will then also target other pegmatite outcrops that visually host substantial quantities of spodumene with high lithium grades, and which demonstrate potential for significant volumes of mineralisation.

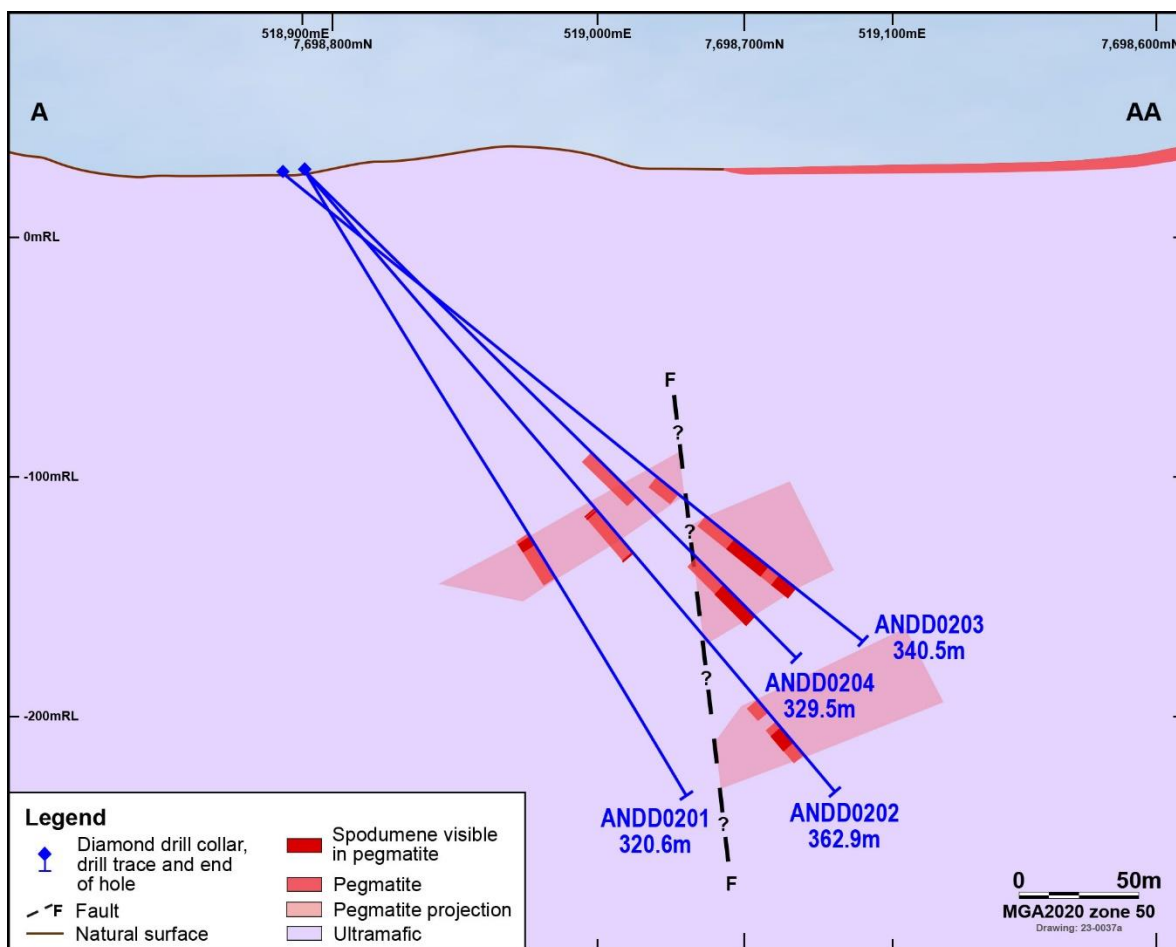


Figure 1: Cross section showing drill intersections of spodumene-bearing pegmatite

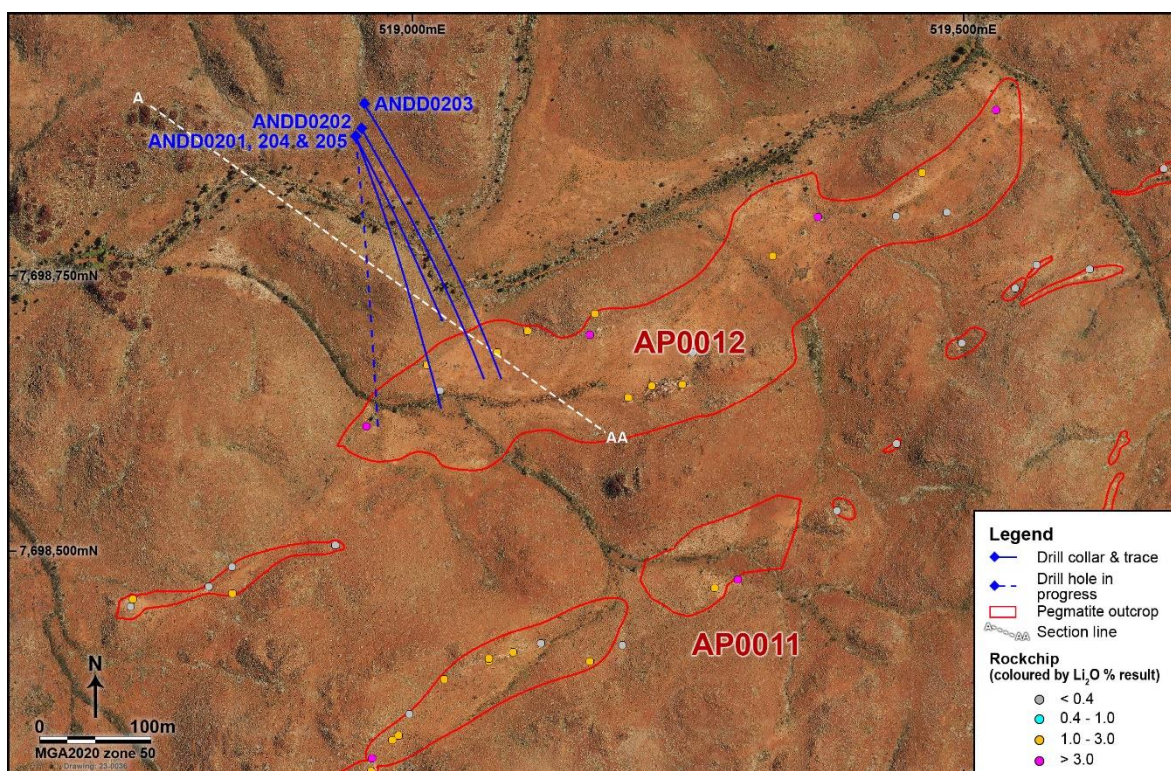


Figure 2: AP0012 and AP0011 prospects showing drill holes and cross section line

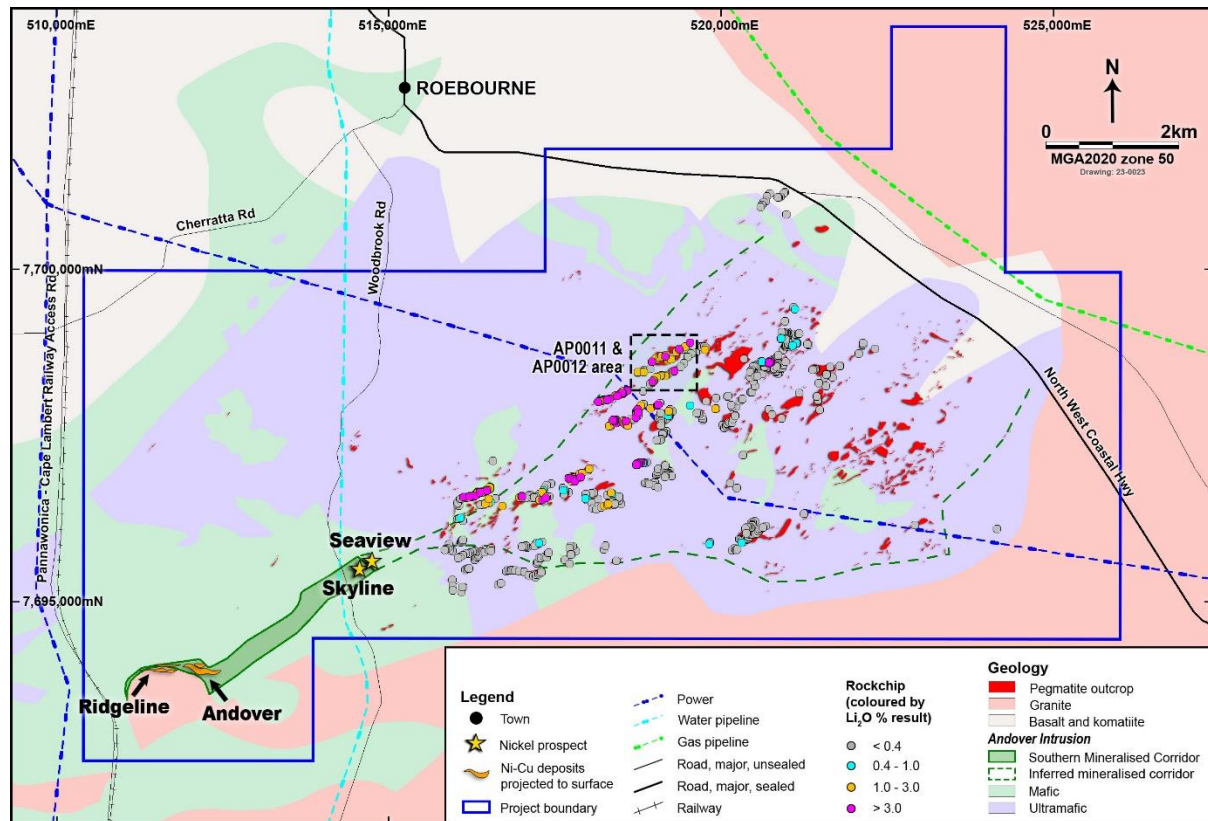


Table 1: Location data of lithium-focused drill holes at AP0011 and AP0012 Prospects

HOLE No.	EAST (mE)	NORTH (mN)	ELEVATION (mASL)	AZIMUTH	DIP	TOTAL DEPTH (m)
ANDD0201	518949	7698876	29	150	-55	320.6
ANDD0202*	518956	7698883	29	153	-47	362.9
ANDD0203	518957	7698905	29	149	-37	340.5
ANDD0204	518949	7698876	29	160	-40	329.6
ANDD0205	518949	7698876	29	175	-37	In progress
*Hole ANDD0202 re-entered and extended by 121.0m						

-ENDS-

ASX ANNOUNCEMENT

ASX:AZS



For enquiries, please contact:

Tony Rovira

Managing Director
Azure Minerals Limited
Ph: +61 8 6187 7500

Media & Investor Relations

Michael Weir / Cameron Gilenko
Citadel-MAGNUS
Ph: +61 8 6160 4903

or visit www.azureminerals.com.au

COMPETENT PERSON STATEMENT

Information in this report that relates to Exploration Results for the Andover Project is based on information compiled by Mr Graham Leaver, who is a Member of The Australasian Institute of Mining and Metallurgy, and fairly represents this information. Mr Leaver has sufficient experience relevant to the style of mineralisation and type of deposit under consideration, and to the activities undertaken, to qualify as a Competent Person as defined in the 2012 Edition of the Joint Ore Reserves Committee (JORC) Australasian Code for Reporting of Exploration Results, Mineral Resources and Ore Reserves. Mr Leaver is a full-time employee of Azure Minerals Limited and consents to the inclusion in the report of the matters based on his information in the form and context in which it appears.

Information in this report that relates to previously reported Exploration Results has been cross-referenced in this report to the date that it was reported to ASX. Azure Minerals Limited confirms that it is not aware of any new information or data that materially affects information included in the relevant market announcements.

JORC Code, 2012 Edition – Table 1

Section 1: Sampling Techniques and Data		
Criteria	JORC Code Explanation	Commentary
Sampling techniques	<p>Nature and quality of sampling (eg cut channels, random chips, or specific specialised industry standard measurement tools appropriate to the minerals under investigation, such as down hole gamma sondes, or handheld XRF instruments, etc). These examples should not be taken as limiting the broad meaning of sampling.</p> <p>Include reference to measures taken to ensure sample representivity and the appropriate calibration of any measurement tools or systems used.</p> <p>Aspects of the determination of mineralisation that are Material to the Public Report.</p> <p>In cases where 'industry standard' work has been done this would be relatively simple (eg 'reverse circulation drilling was used to obtain 1 m samples from which 3 kg was pulverised to produce a 30 g charge for fire assay'). In other cases more explanation may be required, such as where there is coarse gold that has inherent sampling problems. Unusual commodities or mineralisation types (eg submarine nodules) may warrant disclosure of detailed information.</p>	<p>Samples are taken from diamond drill core (HQ or NQ2) that is sawn into halves or quarters. Sample intervals are determined according to the geology logged in the drill holes.</p> <p>Sample preparation was undertaken at Bureau Veritas Minerals, Canning Vale laboratory, where the samples received were sorted and dried. Primary preparation crushed each sample in its entirety to 10mm and then to 3mm. Larger samples were split with a riffle splitter and all samples were pulverised via robotic pulveriser. The resultant pulverised material was placed in a barcoded sample packet for analysis. The barcoded packet is scanned when weighing samples for their respective analysis. Internal screen sizing QAQC is done at 90% passing 75um.</p> <p>Samples were digested by mixed acid digest & peroxide fusion and analysed by ICPMS & ICPOES for 61 elements.</p> <p>The technique is considered a total digest for all relevant minerals.</p>
Drilling Techniques	<p>Drill type (eg core, reverse circulation, open-hole hammer, rotary air blast, auger, Bangka, sonic, etc) and details (eg core diameter, triple or standard tube, depth of diamond tails, face-sampling bit or other type, whether core is oriented and if so, by what method, etc).</p>	<p>Diamond drilling with HQ-size (63.5mm diameter) from surface and NQ2-size (50.6mm diameter) core from the depth the rock is considered competent to the final depth. Drill holes are angled and core is oriented for structural interpretation.</p>
Drill Sample Recovery	<p>Method of recording and assessing core and chip sample recoveries and results assessed.</p> <p>Measures taken to maximise sample recovery and ensure representative nature of the samples.</p> <p>Whether a relationship exists between sample recovery and grade and whether sample bias may have occurred due to preferential loss/gain of fine/coarse material.</p>	<p>Diamond core was reconstructed into continuous runs. Depths were measured from the core barrel and checked against marked depths on the core blocks. Core recoveries were logged and recorded in the database. Core recoveries are very high with >90% of the drill core having recoveries of >98%.</p>
Logging	<p>Whether core and chip samples have been geologically and geotechnically logged to a level of detail to support appropriate Mineral Resource</p>	<p>Detailed core logging was carried out, recording weathering, lithology, alteration, veining, mineralisation, structure, mineralogy, RQD and core recovery. Drill core logging is qualitative. Drill core was photographed, wet</p>

	<p>estimation, mining studies and metallurgical studies.</p> <p>Whether logging is qualitative or quantitative in nature. Core (or costean, channel, etc) photography.</p> <p>The total length and percentage of the relevant intersections logged.</p>	<p>and dry without flash, in core trays prior to sampling. Core from the entire drill hole was logged.</p>
Sub-sampling techniques and sample preparation	<p>If core, whether cut or sawn and whether quarter, half or all core taken.</p> <p>If non-core, whether riffled, tube sampled, rotary split, etc and whether sampled wet or dry.</p> <p>For all sample types, the nature, quality and appropriateness of the sample preparation technique.</p> <p>Quality control procedures adopted for all sub-sampling stages to maximise representivity of samples.</p> <p>Measures taken to ensure that the sampling is representative of the in-situ material collected, including for instance results for field duplicate/second-half sampling.</p> <p>Whether sample sizes are appropriate to the grain size of the material being sampled</p>	<p>Drill core was sawn in half or quarter using a core saw and samples were collected from the same side of the core.</p>
Quality of assay data and laboratory tests	<p>The nature, quality and appropriateness of the assaying and laboratory procedures used and whether the technique is considered partial or total.</p> <p>For geophysical tools, spectrometers, handheld XRF instruments, etc, the parameters used in determining the analysis including instrument make and model, reading times, calibrations factors applied and their derivation, etc.</p> <p>Nature of quality control procedures adopted (eg standards, blanks, duplicates, external laboratory checks) and whether acceptable levels of accuracy (ie lack of bias) and precision have been established.</p>	<p>Not applicable</p>
Verification of sampling and assaying	<p>The verification of significant intersections by either independent or alternative company personnel.</p> <p>The use of twinned holes.</p> <p>Documentation of primary data, data entry procedures, data verification, data storage (physical and electronic) protocols.</p> <p>Discuss any adjustment to assay data</p>	<p>Senior technical personnel from the Company (Project Geologists +/- Exploration Manager) logged and verified significant intersections.</p> <p>Primary data was collected by employees of the Company at the project site. All measurements and observations were recorded digitally and entered into the Company's database. Data verification and validation is checked upon entry into the database.</p> <p>Digital data storage is managed by an independent data management company.</p>

		No adjustments or calibrations have been made to any assay data.
Location of data points	<p><i>Accuracy and quality of surveys used to locate drill holes (collar and downhole surveys), trenches, mine workings and other locations used in Mineral Resource estimation.</i></p> <p><i>Specification of the grid system used.</i></p> <p><i>Quality and adequacy of topographic control.</i></p>	<p>Drill hole collar locations were surveyed using handheld GPS with the expected relative accuracy of 5m for easting, northing, and elevation coordinates.</p> <p>The grid system used is MGA2020.</p> <p>Topographic orthographic digital terrain model (DTM) data was provided by Azure based on 4 m spaced contours in MGA2020 Zone 50 Grid. The DTM file is dated 26 May 2021.</p> <p>Downhole surveys were completed every 20 m using an Axis Champ Navigator gyro or every 5 m using a Reflex Ez-GyroN after completion of drilling. Downhole azimuth and dip data is recorded in the database to two decimal places (i.e., 0.01° accuracy).</p>
Data spacing and distribution	<p><i>Data spacing for reporting of Exploration Results.</i></p> <p><i>Whether the data spacing and distribution is sufficient to establish the degree of geological and grade continuity appropriate for the Mineral Resource and Ore Reserve estimation procedure(s) and classifications applied.</i></p> <p><i>Whether sample compositing has been applied</i></p>	This release reports on several drill holes which is not considered sufficient to establish the degree of geological and grade continuity appropriate for a Mineral Resource and Ore Reserve estimation.
Orientation of data in relation to geological structure	<p><i>Whether the orientation of sampling achieves unbiased sampling of possible structures and the extent to which this is known, considering the deposit type.</i></p> <p><i>If the relationship between the drilling orientation and the orientation of key mineralised structures is considered to have introduced a sampling bias, this should be assessed and reported if material.</i></p>	Not applicable.
Sample security	<i>The measures taken to ensure sample security</i>	Not applicable.
Audits or reviews	<i>The results of any audits or reviews of sampling techniques and data.</i>	No audits or reviews have been conducted in relation to the current drilling program.

Section 2: Reporting of Exploration Results

Criteria	JORC Code Explanation	Commentary
Mineral tenement and land tenure status	<p>Type, reference name/number, location and ownership including agreements or material issues with third parties such as joint ventures, partnerships, overriding royalties, native title interests, historical sites, wilderness or national park and environmental settings.</p> <p>The security of the tenure held at the time of reporting along with any known impediments to obtaining a licence to operate in the area.</p>	<p>Exploration Licences E47/2481, E47/4700 & E47/4701 are a Joint Venture between Azure Minerals Ltd (60%) and Croydon Gold Pty Ltd (40%), a private subsidiary of the Creasy Group.</p> <p>The project is centred 35km southeast of the major mining/service town of Karratha in northern WA. The tenement area is approximately 15.6km x 7.5km in size with its the northern boundary located 2km south of the town of Roebourne.</p> <p>Approximately 20% of the tenement area is subject to either pre-existing infrastructure, Class "C" Reserves and registered Heritage sites.</p> <p>The tenements are kept in good standing with all regulatory and heritage approvals having been met. There are no known impediments to operate in the area.</p>
Exploration done by other parties	Acknowledgment and appraisal of exploration by other parties.	<p>Limited historical drilling has been completed within the Andover Complex. The following phases of drilling have been undertaken:</p> <p>1997-1998: BHP Minerals</p> <p>Two RC/DD holes were drilled within the Andover Project area (ARD01 & ARD02). ARD02 intersected 21m of Felsic Intrusive from 24m.</p> <p>2012-2018: Croydon Gold</p> <p>VTEM Survey, soil, and rock chip sampling, seven RC holes tested four geophysical / geological targets. Significant Ni-Cu-Co sulphide mineralisation was intersected in two locations.</p> <p>Several historical artisanal excavations within the tenement area extracted beryl, tantalite and cassiterite found within pegmatite bodies.</p>
Geology	Deposit type, geological setting and style of mineralisation.	<p>The Andover Complex is an Archean-age mafic-ultramafic intrusive complex covering an area of approximately 200km² that intruded the West Pilbara Craton.</p> <p>The Andover Complex comprises a lower ultramafic zone 1.3 km thick and an overlying 0.8 km gabbroic layer intruded by dolerites.</p> <p>The magmatic Ni-Cu-Co sulphide mineralisation at the Andover Deposit is hosted in a fractionated, low MgO gabbro with taxitic textures (\pm websterite xenoliths) proximal to the mineralisation.</p> <p>Later pegmatite bodies have intruded the Andover Mafic-Ultramafic Complex along pre-existing structures. Based on field observations, the pegmatites range up to 1,200m in length with surface exposures up to 100m across. The pegmatites are currently mapped over an approximate 9km strike length within the tenements.</p>
Drill hole information	A summary of all information material to the understanding of the exploration results including a tabulation of the following	Refer to tables in the report and notes attached thereto which provide all relevant details.

	<p>information for all Material drill holes:</p> <ul style="list-style-type: none"> • easting and northing of the drill hole collar • elevation or RL (Reduced Level – elevation above sea level in metres) of the drill hole collar • dip and azimuth of the hole • down hole length and interception depth • hole length. <p>If the exclusion of this information is justified on the basis that the information is not Material and this exclusion does not detract from the understanding of the report, the Competent Person should clearly explain why this is the case.</p>	
Data aggregation methods	<p>In reporting Exploration Results, weighting averaging techniques, maximum and/or minimum grade truncations (eg cutting of high grades) and cut-off grades are usually Material and should be stated.</p> <p>Where aggregate intercepts incorporate short lengths of high-grade results and longer lengths of low-grade results, the procedure used for such aggregation should be stated and some typical examples of such aggregations should be shown in detail.</p> <p>The assumptions used for any reporting of metal equivalent values should be clearly stated.</p>	No data aggregation techniques have been applied.
Relationship between mineralisation widths and intercept lengths	<p>These relationships are particularly important in the reporting of Exploration Results.</p> <p>If the geometry of the mineralisation with respect to the drill hole angle is known, its nature should be reported.</p> <p>If it is not known and only the down hole lengths are reported, there should be a clear statement to this effect (eg 'down hole length, true width not known').</p>	<p>The drillholes intersected pegmatites over differing downhole widths, varying from 12.1m to 52.9m. Based on current drilling, true thicknesses of the pegmatites are estimated to be approximately 70% of the intersected width.</p> <p>Visible spodumene has been observed within various zones of the pegmatite in all holes. Visual estimation of spodumene content is difficult given the varying grain sizes within the pegmatite intersection.</p>
Diagrams	<p>Appropriate maps and sections (with scales) and tabulations of intercepts should be included for any significant discovery being reported. These should include, but not be limited to a plan view of drill hole collar locations and appropriate sectional views.</p>	Refer to figures in the body of the text.

Balanced reporting	<i>Where comprehensive reporting of all Exploration Results is not practicable, representative reporting of both low and high grades and/or widths should be practiced to avoid misleading reporting of Exploration Results.</i>	The Company believes that the ASX announcement is a balanced report with all material results reported.
Other substantive exploration data	<i>Other exploration data, if meaningful and material, should be reported including (but not limited to): geological observations; geophysical survey results; geochemical survey results; bulk samples – size and method of treatment; metallurgical test results; bulk density, groundwater, geotechnical and rock characteristics; potential deleterious or contaminating substances.</i>	Everything meaningful and material is disclosed in the body of the report. Geological observations have been factored into the report.
Further work	<p><i>The nature and scale of planned further work (eg tests for lateral extensions or large-scale step out drilling).</i></p> <p><i>Diagrams clearly highlighting the areas of possible extensions, including the main geological interpretations and future drilling areas, provided this information is not commercially sensitive.</i></p>	<p>Diamond drilling continues at the AP0012 prospect with holes planned to test at a shallower depths and along strike.</p> <p>Drill testing of priority target areas across the tenement area will commence following additional heritage and regulatory approvals.</p>