

**P A R M E L I A**  
RESOURCES

## ASX ANNOUNCEMENT

28 January 2014

ASX: PML

### Re: Results of Phase 1 Scout Drilling at Darvii Naruu, Mongolia

#### Highlights:

- Hole DNRC 016 intersected 16 m @ 1.01 g/t Au, including 8 metres at 1.87 g/t Au and 1.7% Zn, in a highly altered silica-pyrite rich felsic volcanic at the Mushroom Reef prospect.
- Petrological study of the drill chips suggests the pyritic altered zones intersected at Mushroom Reef possibly represent a peripheral alteration zone of a Cu-Au porphyry system.
- Further high grade Cu mineralisation identified at surface from Anomaly 13, with 19.5% Cu and 9.4% Cu identified in outcrop.
- Granodiorite hosted Au-Ag-Cu-As-Zn-Pb mineralisation intersected in drilling at Anomaly 13 suggests hydrothermal genesis and potential exists for a remobilised sulphide system.

Level 4, 66 Kings Park  
Road, West Perth WA  
6004, Australia

Postal PO Box 52  
West Perth WA  
6872, Australia

T +61 8 6141 3500  
F +61 8 6141 3599  
E [info@pameliaresources.com](mailto:info@pameliaresources.com)

[PARMELIARESOURCES.COM](http://PARMELIARESOURCES.COM)

Parmelia Resources Limited (ASX: PML) "Parmelia" is pleased to announce the results from the initial scout drilling programme completed at the Darvii Naruu Copper Gold project in Govi Altai province, western Mongolia. The programme commenced in October 2013 with 2,020 metres of reverse circulation drilling being completed in 18 holes at six different prospects. Initial results at Mushroom Reef and Anomaly 13 are extremely encouraging; encountering significant mineralisation and highly prospective geology at both prospects. To aid in the further interpretation of the phase 1 scout drilling program, Parmelia commissioned a preliminary petrography study which supports Parmelia's concept that the geology at Darvii Naruu has potential for the presence of a porphyry hosted mineral system.

For personal use only

For personal use only

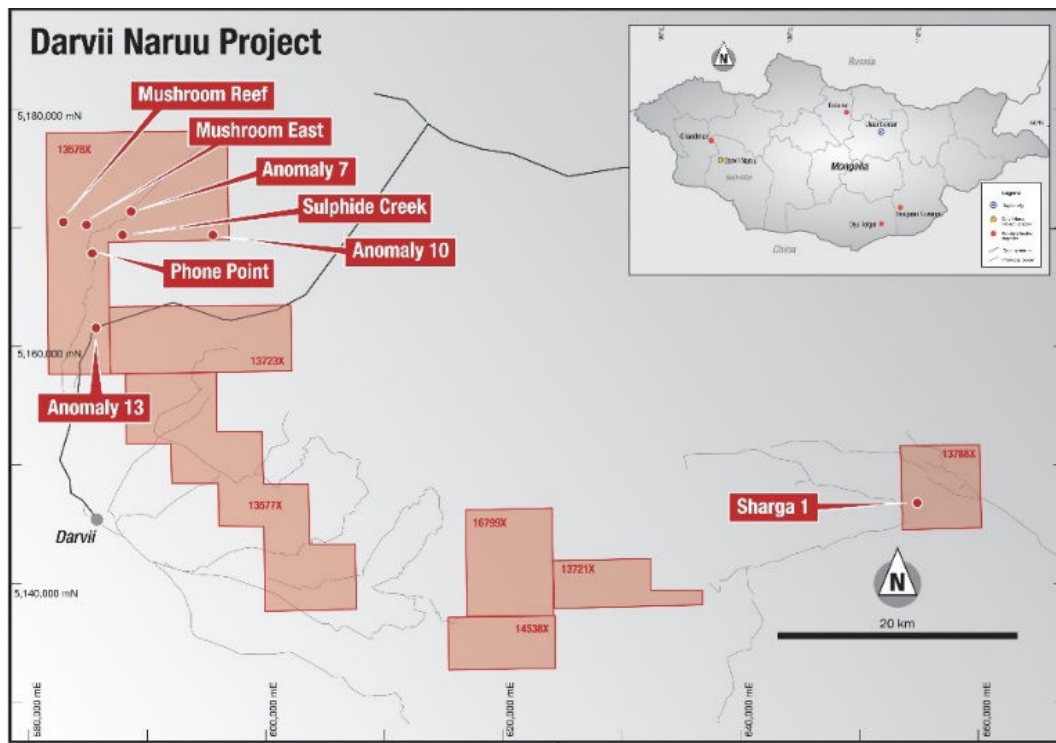


Figure 1 Locality map of prospects at the Darvii Naruu project

### Mushroom Reef

Three holes were drilled to test the Mushroom Reef target (DNRC015 to 017). Central to the target is a narrow, 1.5 metre wide quartz vein which crops at surface for more than 300 metres and is hosted in a variably limonite altered felsic volcanic (see Figure 2). The magnetics over this area showed two moderate sized magnetic high targets which are coincident with a broad Au-Cu geochemical anomaly.

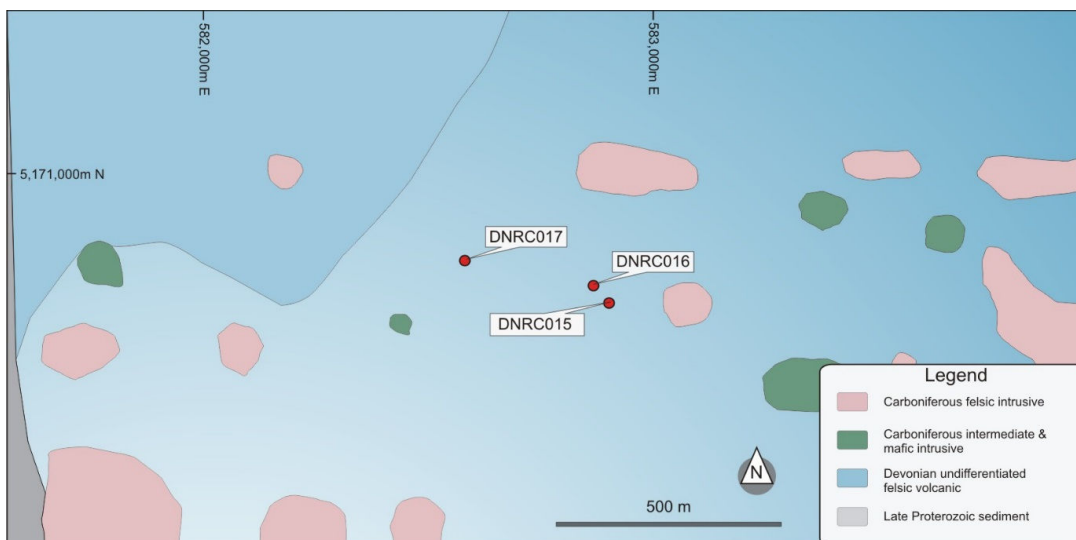


Figure 2 Geology plan at Mushroom Reef showing drill hole collar positions

The first hole DNRC015 (200m) intersected two broad zones of alteration. The first was a 20 metre zone of silicified volcanics with a sulphide content varying between 1% to

4% sulphides between 40 to 60 metres downhole. The second interval intersected was a large 80 metre variably silicified zone with a sulphide content varying from trace to 5% sulphides and was intersected between 112 to 192 m down hole. High grade mineralisation was intersected in this initial silicified zone, being 16 metres down hole at 1.01 g/t Au and 0.8% Zn was recorded, which included 8 metres at 1.87 g/t Au and 1.7% Zn (see Figure 3). Mineralisation is hosted in a highly oxidised, silicified felsic volcanic with 2-4% pyrite.

The second hole drilled at Mushroom Reef was DNRC016 (60m) and intersected the Mushroom Reef vein from 13 to 18 metres. Grades were quite low with 5 metres at 109 ppb Au being intersected. The final hole at Mushroom Reef was 200 metres deep (DNRC017). Smaller zones of silicification occurred throughout the hole with trace to 3% pyrite present; however no significant mineralisation occurred in this hole.

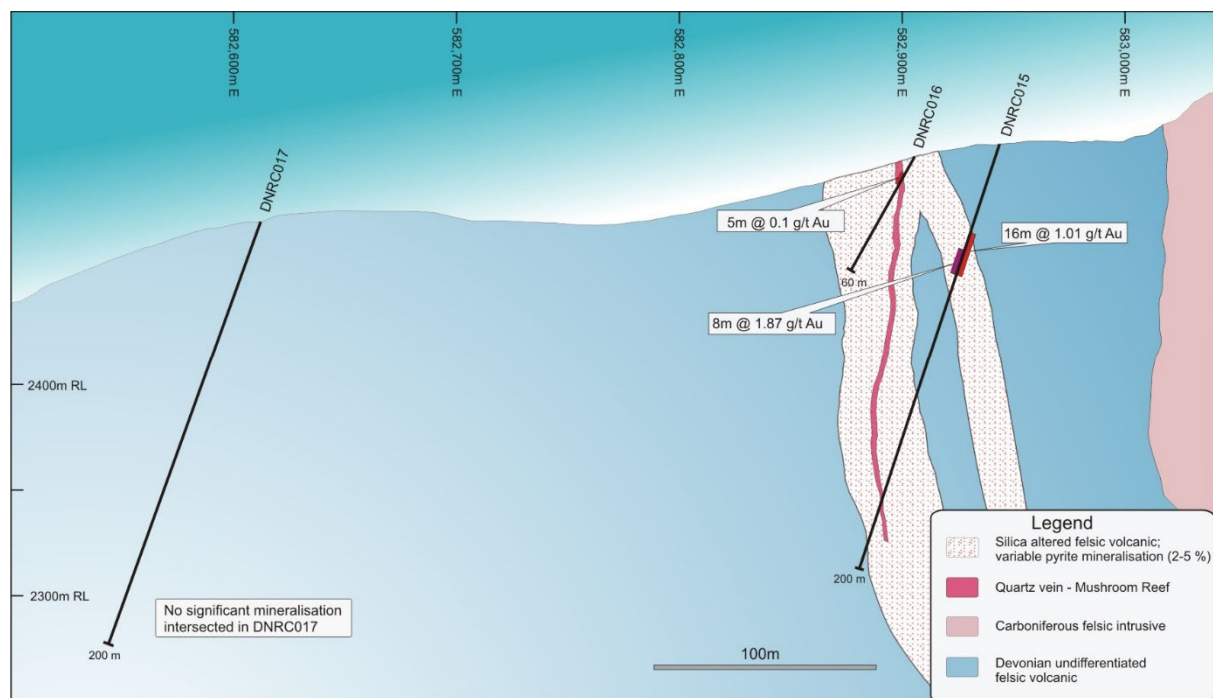


Figure 3 Cross section at Mushroom Reef showing geology and intervals of mineralisation hosted in

Hole ID	From	To	Interval	Au ppb	Ag ppm	As ppm	Cu ppm	Pb ppm	Zn ppm
DNRC015	40	56	16	1013	<2	79	373	4.8	8997
including	48	56	8	1873	<2	103	634	6.5	17930
DNRC016	13	18	5	109	<2	61	70	3.2	537
DNRC017			NSI						

Table 1 Results from holes DNRC015 to DNRC017 drilled at Mushroom Reef

A preliminary petrographical study was completed by Mineralium on six of the RC samples from Mushroom Reef. The majority of the samples were highly enriched in

For personal use only

For personal use only

sulphur (up to 4.28 wt%), accounting for the relative abundance of pyrite. This pyrite is hydrothermal in origin and its presence suggests significant hydrothermal fluid flux post-volcanism. Several significant porphyry Cu deposits show a strong zonation of sulphide and metal species, with an outer sulphide zone dominated by pyrite or very high ratios of pyrite to chalcopyrite. Examples include San Manuel (Arizona), Santa Rita (New Mexico) and Safford (Arizona), with the pyritic zone usually corresponding to sericite-silica alteration.

It is possible that the pyritic altered zones intersected in the Mushroom Reef drilling represent a peripheral alteration zone of a Cu-Au porphyry system. Further host rock alteration studies are currently in progress and any material findings will be released to the market in due course.

### **Anomaly 13**

Five holes were drilled at Anomaly 13 (DNRC010 to 014, see Figures 3 and 4). A fence of four holes (DNRC010 to 013) were drilled over the main zone targeting the source of a narrow malachite gossan with the dual objective of obtaining a stratigraphic cross section of the geology. The fifth hole drilled at Anomaly 13 was DNRC014 and targeted the contact between the limonitic rich, carbonate altered ultramafic with the granodiorite.

The objective of the fence of holes was to test the potential mineralisation below a narrow malachite rich outcropping vein, found in the immediate vicinity of the historic float sample which assayed 21.7% Cu. The 20 to 30 cm wide gossanous outcropping vein returned a grade of 19.5% Cu. The hole DNRC014 was drilled to test potential mineralisation below a second malachite gossanous vein found in outcrop 250 metres to the east of the "main zone"; a sample collected from this outcrop returned a value of 9.4% Cu.

Hole DNRC010 (100 m) intersected 3 m @ 0.5 g/t Au, 7.6 g/t Ag and 0.05% Cu between 17 to 20 metres down hole (see Table 2). A 10 metre anomalous zone between 17 and 27 metres intersected 188 ppb Au, 3.7 g/t Ag and 963 ppm As. This anomalism is hosted in an altered granodiorite. The elevated As over this interval is suggestive the anomalous Au, Ag and Cu is of a hydrothermal nature, which is supported by subsequent petrography analyses.

The second hole drilled on this "fence line" is DNRC011 (80 m) and intersected anomalous Au, Ag, Cu, Pb and Zn. The interval intersected was 2 m @ 0.3 g/t Au, 17445 ppm As, 17 g/t Ag, 0.26% Pb and 0.3% Zn. Again, elevated arsenic mineralisation was coincident with the elevated precious and base metals, and suggests hydrothermal fluids are responsible for the transport of these metals.

Anomalous gold mineralisation was intersected in DNRC012 (80 m) and 013 (150 m). Hole DNRC012 intersected 4 m @ 165 ppb Au and DNRC013 intersected 6 m @ 165 ppb Au. The final hole drilled at this prospect was DNRC014 which intersected 4 m @ 0.03% Cu.

For personal use only

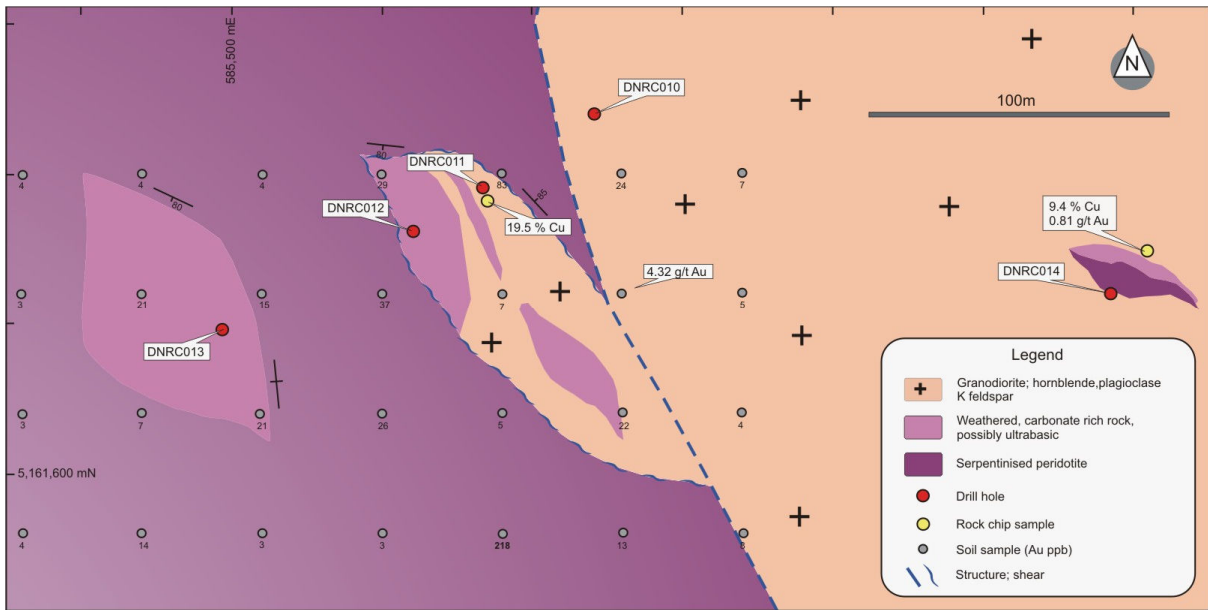


Figure 4 Geology of the Anomaly 13 prospect area with drill holler collar positions

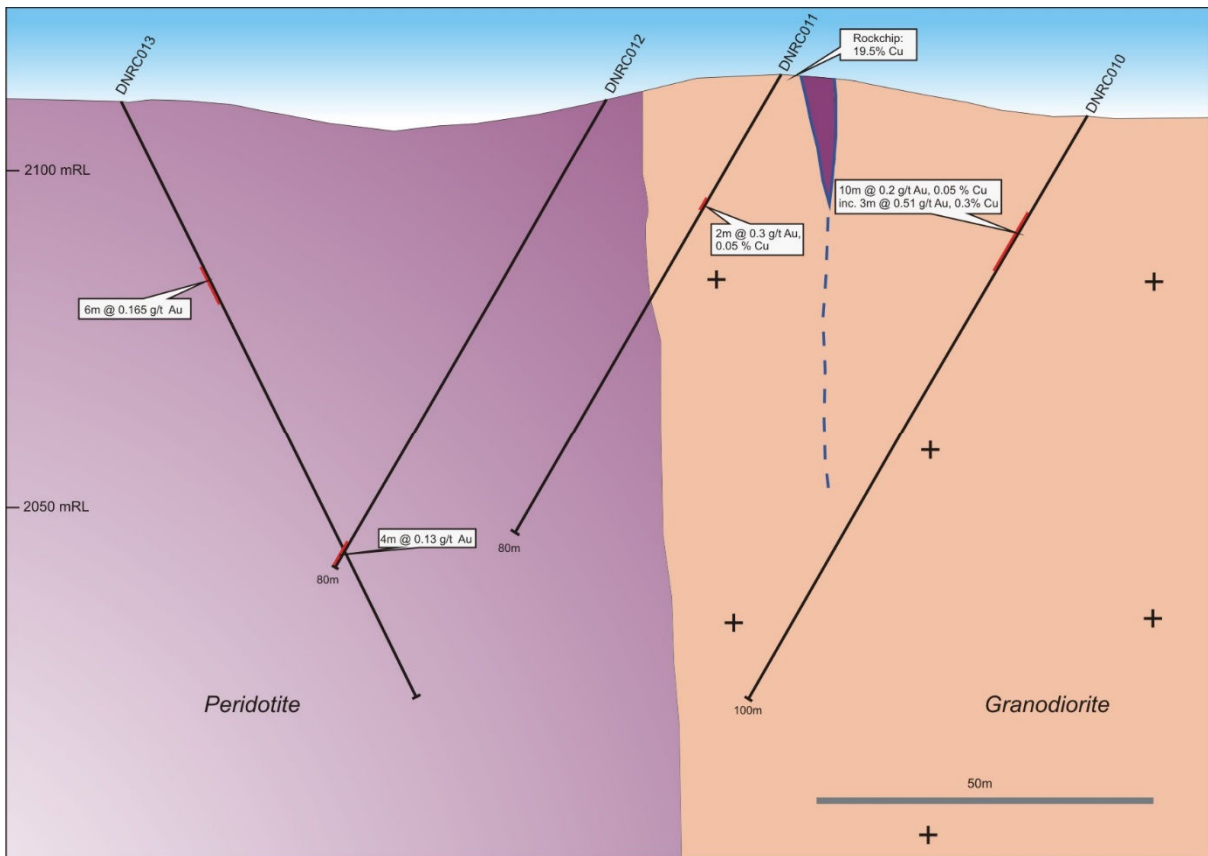


Figure 5 Anomaly 13 cross section showing geology and intervals of mineralisation hosted in granodiorit

Hole ID	From	To	Interval	Au ppb	Ag ppm	As ppm	Cu	Pb	Zn
DNRC010	17	27	11	188	3.7	963	457	114	200
including	17	20	3	505	7.6	2454	2917	160	227
DNRC011	22	24	2	321	17	17445	551	2625	2960
DNRC012	76	80	4	130					
DNRC013	45	51	6	165					
DNRC014	4	8	4				283		

**Table 2 Results from holes DNRC010 to DNRC014 drilled at Anomaly 13**

A suite of seven RC samples from the Anomaly 13 drilling was analysed as part of the petrographical study. The granodiorite-hosted samples examined from Anomaly 13 show generally similar sulphide assemblages from sample to sample dominated by pyrite with variable amounts of base metal sulphides (chalcopyrite, sphalerite with 'chalcopyrite disease', galena and arsenopyrite). The exceptionally high arsenic sample contained coarsely crystalline arsenopyrite. The textures and assemblages are consistent with a gold and base metal association formed at mesothermal temperatures, and the clear geochemical association is Au-Ag-Cu-As-Zn-Pb. The sulphur content is relatively high and mainly accounted for by abundant pyrite.

The occurrence of gold mineralisation with a strong arsenic (with arsenic mainly in the form of arsenopyrite rather than enargite common to porphyry Cu systems) and base metal association within granodiorites has similarities with some other intrusion-related gold systems such as the Älgräsk deposit in northern Sweden (Bejgarn *et al.* 2011). At Älgräsk, a granodiorite body is host to steeply-dipping gold-bearing veins and disseminations of pyrite, together with arsenopyrite, chalcopyrite and sphalerite in textures similar to those observed at Anomaly 13. The granodiorite is cut by mafic dykes, and the close spatial relationship between Älgräsk and the Tallberg porphyry Cu deposit suggests there may be a genetic link between the two deposit styles.

A single ultramafic sample from Anomaly 13 was analysed and had a low modal sulphide content, dominated by minute chalcopyrite particles and scattered pyrite crystals. The nickel content of the sample was very low. The sulphide textures observed do not conform to magmatic textures and the anomalous gold (196ppb) in the absence of a high magmatic sulphide content indicates that the minor sulphide and gold content in this sample is likely to be of hydrothermal origin. Full PGE analysis is essential in understanding the genesis of this sample and is currently being analysed. Possibilities exist for a reworked sulphide system similar to Avebury in Tasmania.

### **Mushroom East**

A total of five holes (DNRC003 to DNRC007) were drilled at Mushroom East targeting the quartz-gossan-malachite zones observed at surface. All holes intersected varying widths of quartz-chalcopyrite-pyrite mineralisation of varying down hole depths; however, minor anomalous zones of copper mineralisation were encountered. A larger massive sulphide zone was anticipated, however, was not intersected.

For personal use only

Two anomalous zones of copper mineralisation was intersected in hole DNRC003 (60m). A one metre zone between 20 and 21 metres intersected a zone of quartz-chalcopyrite vein mineralisation grading 0.4% Cu. The second anomalous zone of copper mineralisation was intersected between 56 to 60 metres downhole, recording an interval of 4 metres at 0.13% Cu (see Table 3).

Hole ID	From	To	Interval	Au ppb	Ag ppm	As ppm	Cu ppm	Pb ppm	Zn ppm
DNRC003	20	21	1				4060		
	56	60	4				1300		
DNRC004	77	84	7				2508		
DNRC005			NSI						
DNRC006	78	82	4				1430		
DNRC007			NSI						

**Table 3 Results from holes DNRC010 to DNRC014 drilled at Mushroom East**

### **Sulphide Creek**

Two holes were drilled at Sulphide Creek including DNRC001 (140 metres) and 002 (150 metres). DNRC001 targeted a 5 metre wide zone of alteration identified from surface mapping. A significant zone of silica, fuchsite and pyrite alteration was intersected between 89 to 99 metres. This is a zone of hydrothermal alteration and initially thought to have potential for gold mineralisation. Samples between 88 to 104 metres exhibit elevated As and averages 298 ppm over a 16 metre interval. An anomalous interval of 4 m @ 45 ppb Au is recorded between 100 and 104 metres.

The second hole to be drilled at Sulphide Creek was DNRC002 and targeted a 3 to 4 metre zone of gossanous material with malachite staining. No visible zone corresponding to the surface outcrop was identified in the logging, and it is plausible the target zone has steepened in dip and the hole has missed the intended target. A four metre composite between 60 and 64 metres intersected elevated Au and As relative to background values. This anomalous interval is 4 m @ 0.3 g/t Au and 46 ppm As.

### **Phone Point**

Two shallow holes, DNRC008 (60 m) and DNRC009 (80 m), targeted quartz veining surrounded by iron oxide alteration just south of the SGC potassic anomaly K6. A narrow quartz vein with minor sulphide content was intersected in both holes. No significant mineralisation was encountered in either hole.

### **Anomaly 7**

The final hole of the programme was DNRC018 (150m). This prospect had been identified earlier by stream sediment sampling to have anomalous Au and Ni. The SGC report identified a large potassic anomaly (K4) which is coincident with the soils anomaly (Anomaly 7). The hole intersected high mag basalts and pyroxenites. A zone of variably silicified pyroxenite with quartz veining (trace to 1% sulphides) was

For personal use only





## APPENDIX 2

### JORC Code, 2012 Edition – Table 1 report – Darvii Naruu RC Drilling

#### Section 1 Sampling Techniques and Data

(Criteria in this section apply to all succeeding sections.)

Criteria	JORC Code explanation	Commentary
<b>Sampling techniques</b>	<i>Nature and quality of sampling (eg cut channels, random chips, or specific specialised industry standard measurement tools appropriate to the minerals under investigation, such as down hole gamma sondes, or handheld XRF instruments, etc). These examples should not be taken as limiting the broad meaning of sampling.</i>	The sampling has been carried out using Reversed Circulation Drilling (RC). Eighteen holes were drilled in this reported programme at six different prospects. The holes were drilled to depths between 60 metres and 200 metres and angled at -60 to -70 degrees at varying azimuths (as stratigraphic and topographical variations demanded).
	<i>Include reference to measures taken to ensure sample representation and the appropriate calibration of any measurement tools or systems used.</i>	The drill hole location was picked up by handheld GPS. Sampling was carried out under Parmelia's protocols and QAQC procedures as per industry best practice. See further details below.
	<i>Aspects of the determination of mineralisation that are Material to the Public Report. In cases where 'industry standard' work has been done this would be relatively simple (eg 'reverse circulation drilling was used to obtain 1 m samples from which 3 kg was pulverised to produce a 30 g charge for fire assay'). In other cases more explanation may be required, such as where there is coarse gold that has inherent sampling problems. Unusual commodities or mineralisation types (eg submarine nodules) may warrant disclosure of detailed information.</i>	The RC hole was drilled with a 5.5 inch face-sampling bit, 1m samples collected through a cyclone and collected in a 40 Kg plastic bag. Composite samples were typically collected on four metre intervals using a spear sampling technique to obtain 3 to 4 Kg sample. All samples were fully pulverised at the lab to -75um, to produce either a 2g charge for 4 Acid Digest with an ICP-OES finish or a 50g charge for Fire Assay with AAS finish.
<b>Drilling techniques</b>	<i>Drill type (eg core, reverse circulation, open-hole hammer, rotary air blast, auger, Bangka, sonic, etc) and details (eg core diameter, triple or standard tube, depth of diamond tails, face-sampling bit or other type, whether core is oriented and if so, by what method, etc).</i>	An RC drilling rig, owned and operated by AIDD LLC, was used to collect the samples. The face-sampling RC bit has a diameter of 5.5 inches (137.5 mm).
<b>Drill sample recovery</b>	<i>Method of recording and assessing core and chip sample recoveries and results assessed.</i>	The majority of samples were dry. Ground water ingress occurred into some holes at variable depths of between 90 to 145 metres, depending on locality in valleys. Drilling operator's ensured water was lifted from the face of the hole at each rod change to ensure water did not interfere with drilling and to make sure samples were collected dry until water ingress was unavoidable. Wet drilling occurred in holes DNRC001, 002, 006 and 017. RC recoveries were visually estimated, and recoveries recorded in the log as a percentage. Recovery of the samples was good, generally estimated to be full, except for some sample loss at the collar of the hole.
	<i>Measures taken to maximise sample recovery and ensure representative nature of the samples.</i>	RC face-sample bits and dust suppression were used to minimise sample loss. Drilling airlifted the water column above the bottom of the hole to ensure dry sampling. RC samples are collected through a cyclone with the full sample deposited in a plastic bag and the lab samples between 3 to 4 Kg collected, to enable a full sample pulverisation.
	<i>Whether a relationship exists between sample recovery and grade and whether sample bias may have occurred due to preferential loss/gain of fine/coarse material.</i>	It is not possible to determine if a relationship exists between recovery and grade at this stage of the programme.
<b>Logging</b>	<i>Whether core and chip samples have been geologically and geotechnically logged to a level of detail to support appropriate Mineral Resource estimation, mining studies and metallurgical studies.</i>	All chips were geologically logged by Bewsher Mapleson LLC geologists, using the Parmelia Resources geological logging legend.
	<i>Whether logging is qualitative or quantitative in nature. Core (or costean, channel, etc) photography.</i>	Logging of RC chips records lithology, mineralogy, mineralisation, weathering, colour and other features of the samples. All samples are wet-sieved and stored in a chip tray.
	<i>The total length and percentage of the relevant intersections logged</i>	All holes were logged in full.

Criteria	JORC Code explanation	Commentary
<b>Sub-sampling techniques and sample preparation</b>	<i>If core, whether cut or sawn and whether quarter, half or all core taken.</i>	No core was collected.
	<i>If non-core, whether riffled, tube sampled, rotary split, etc and whether sampled wet or dry.</i>	One-metre drill samples are collected below a rig mounted cyclone, and an average 2-3 kg sample is collected in an un-numbered calico bag, and positioned on top of the plastic bag. >80% of samples were dry.
	<i>For all sample types, the nature, quality and appropriateness of the sample preparation technique.</i>	Samples were prepared at the SGS Mongolia Laboratory in Ulaan Batar. Samples were dried, and the whole sample pulverised to 90% passing 75um, and a sub-sample of approx. 200g retained. A nominal 50g was used for the fire assay analysis and a 2g charge was used for four acid digest. The procedure is industry standard for this type of sample.
	<i>Quality control procedures adopted for all sub-sampling stages to maximise representation of samples.</i>	A single field duplicate sample was taken from every hole at a rate of approximately 1 in 35 samples. At the laboratory, regular Repeats and Lab Check samples are assayed.
	<i>Measures taken to ensure that the sampling is representative of the in situ material collected, including for instance results for field duplicate/second-half sampling.</i>	The technique to collect the composited samples was by the "spear" or "tube" technique. It was ensured the sample tube was speared down the side of the bag to the bottom of the bag, to ensure the entire sample in the bag was intersected.
	<i>Whether sample sizes are appropriate to the grain size of the material being sampled.</i>	Sample sizes are considered appropriate to give an indication of mineralisation given the particle size and the preference to keep the sample weight at a targeted 3 to 4kg mass.
<b>Quality of assay data and laboratory tests</b>	<i>The nature, quality and appropriateness of the assaying and laboratory procedures used and whether the technique is considered partial or total.</i>	Samples were analysed at the SGS Mongolia Laboratory in Ulaan Batar. The analytical method used was a 50g Fire Assay with AAS finish for gold and PGE's, and four acid digest for a multi element suite. The techniques are considered to be appropriate for the material and mineralization. The method gives a near total digestion of the material intercepted in RC drilling.
	<i>For geophysical tools, spectrometers, handheld XRF instruments, etc, the parameters used in determining the analysis including instrument make and model, reading times, calibrations factors applied and their derivation, etc.</i>	Not applicable.
	<i>Nature of quality control procedures adopted (eg standards, blanks, duplicates, external laboratory checks) and whether acceptable levels of accuracy (ie lack of bias) and precision have been established.</i>	<p>Parmelia Resources protocol for this scout RC drill programme was for a single standard (Certified Reference Material), blank and field duplicate to be inserted per hole drilled, regardless of the hole depth. A total of 647 samples was submitted as part of the programme, with 18 standards, 18 blanks and 18 field duplicates. This at a rate of approximately 3 Standards, 3 Blanks and 3 Duplicates per 100 samples. For the programme reported the relevant assays were part of a total sample submission of 701 samples. In addition, 25 of the original pilps were submitted to an Umpire Laboratory. The second laboratory used was Actlabs Asia LLC in Ulaan Baatar.</p> <p>At the SGS Laboratory, regular assay Repeats, Lab Standards and Blanks are analysed. In addition 66 Lab blanks, 50 Lab Repeats and 79 Lab standards were inserted as part of their internal QA/QC programme.. Results of the Field and Lab QAQC were analysed on assay receipt. On analysis, all assays passed QAQC protocols, showing no levels of contamination or sample bias. Analysis of field duplicate assay data suggests appropriate levels of sampling precision have been achieved for the sampling technique employed.</p>
<b>Verification of sampling and assaying</b>	<i>The verification of significant intersections by either independent or alternative company personnel.</i>	Significant results were checked by the Mongolian Exploration Manager for Bewsher Mapleson LLC. (Bewsher Mapleson LLC is a Mongolian subsidiary of BM Geological Services Pty Ltd, Australia).
	<i>The use of twinned holes.</i>	Twin holes were not employed during this part of the programme.
	<i>Documentation of primary data, data entry procedures, data verification, data storage (physical and electronic) protocols.</i>	All field logging is carried out using a customised logging sheet in hardcopy and transferred into an Acces database. Assay files are received electronically from the Laboratory. All data is stored in the Darvii Naruu Access database and managed by Bewsher Mapleson LLC in Ulaan Baatar.

Criteria	JORC Code explanation	Commentary
	<i>Discuss any adjustment to assay data.</i>	No assay data was adjusted.
<b>Location of data points</b>	<i>Accuracy and quality of surveys used to locate drill holes (collar and down-hole surveys), trenches, mine workings and other locations used in Mineral Resource estimation.</i>	RC locations were determined by hand-held GPS, with an accuracy of 5m in Northing and Easting. For angled drill holes, the drill rig mast is set up using a clinometer. No down hole surveying was used in this scout programme. No follow-up down hole directional surveying using a North-seeking Gyroscopic tool will be completed.
	<i>Specification of the grid system used.</i>	Grid projection is WGS84, UTM Zone 46 Northern Hemisphere.
	<i>Quality and adequacy of topographic control.</i>	RL's are collected using hand held GPS which is satisfactory for this initial programme.
<b>Data spacing and distribution</b>	<i>Data spacing for reporting of Exploration Results.</i>	Not applicable to a scout drilling programme.
	<i>Whether the data spacing and distribution is sufficient to establish the degree of geological and grade continuity appropriate for the Mineral Resource and Ore Reserve estimation procedure(s) and classifications applied.</i>	Not applicable to this data.
	<i>Whether sample compositing has been applied.</i>	Samples were collected as four metre composites. One metre samples will be collected on one metre intervals.
<b>Orientation of data in relation to geological structure</b>	<i>Whether the orientation of sampling achieves unbiased sampling of possible structures and the extent to which this is known, considering the deposit type.</i>	This is not considered material at this stage of exploration.
	<i>If the relationship between the drilling orientation and the orientation of key mineralised structures is considered to have introduced a sampling bias, this should be assessed and reported if material.</i>	This is not considered material at this stage of exploration.
<b>Sample security</b>	<i>The measures taken to ensure sample security.</i>	Samples were transported by company transport to the SGS Mongolia LLC laboratory in Ulaan Baatar. Umpire samples (pulp) were despatched by Bewsher Mapleson LLC staff to Actlabs Asia LLC in Ulaan Baatar for assaying.
<b>Audits or reviews</b>	<i>The results of any audits or reviews of sampling techniques and data.</i>	Sampling and assaying techniques are industry-standard. No specific audits or reviews have been undertaken at this stage in the programme.

## Section 2 Reporting of Exploration Results

(Criteria listed in the preceding section also apply to this section.)

Criteria	JORC Code explanation	Commentary
<b>Mineral tenement and land tenure status</b>	Type, reference name/number, location and ownership including agreements or material issues with third parties such as joint ventures, partnerships, overriding royalties, native title interests, historical sites, wilderness or national park and environmental settings.	The RC drilling occurred within tenement 13576X, which is fully owned by Parmelia Resources Limited. No third party issues exist with the tenure at the Darvii Naruu project.
	The security of the tenure held at the time of reporting along with any known impediments to obtaining a licence to operate in the area.	The tenement is in good standing with MRAM (Mineral Resource Authority of Mongolia).
<b>Exploration done by other parties</b>	Acknowledgment and appraisal of exploration by other parties.	No previous exploration has been completed on this prospect by other parties.
<b>Geology</b>	Deposit type, geological setting and style of mineralisation.	The understanding of the styles of mineralisation present at Darvii Naruu is at an early stage. Mineralisation intersected at Mushroom Reef possibly represents a peripheral alteration zone of a Cu-Au porphyry system. Intrusions into Devonian strata of numerous, relatively small stocks and dykes of variable composition. At three locations the mafic intrusions (diorite and/or gabbro) hosted malachite in quartz + limonite breccias.. It has the necessary age, composition and mineralisation to lend support to a porphyry genesis. In addition to the outcropping mineralisation and sericite + FeO alteration assemblages, it overlies a weak magnetic feature and is surrounded by significant, long-lived deep crustal structural lineaments in a dynamic accretionary tectonic setting. Mineralisation at Anomaly 13 is hosted in a granodiorite at the contact of a Riphean aged ultrabasic rock (peridotites) Sulphide textures observed in polished sections do not conform to magmatic textures and the anomalous gold in the absence of a high magmatic sulphide content indicates that the sulphides and gold content is likely to be of hydrothermal origin. Possibilities exist for a reworked sulphide system similar to Awebury in Tasmania.
<b>Drill hole Information</b>	<p>A summary of all information material to the understanding of the exploration results including a tabulation of the following information for all Material drill holes:</p> <ul style="list-style-type: none"> <li>▪ easting and northing of the drill hole collar</li> <li>▪ elevation or RL (Reduced Level – elevation above sea level in metres) of the drill hole collar</li> <li>▪ dip and azimuth of the hole</li> <li>▪ down hole length and interception depth</li> <li>▪ hole length.</li> </ul> <p>If the exclusion of this information is justified on the basis that the information is not Material and this exclusion does not detract from the understanding of the report, the Competent Person should clearly explain why this is the case.</p>	Refer to Appendix 1 in the body of the text.
<b>Data aggregation methods</b>	In reporting Exploration Results, weighting averaging techniques, maximum and/or minimum grade truncations (eg cutting of high grades) and cut-off grades are usually Material and should be stated.	Grades are reported as down-hole length-weighted averages of grades above 0.2 ppm Au and where Cu grades are considered to be anomalous to background values. No top cuts have been applied to the reporting of the assay results.
	Where aggregate intercepts incorporate short lengths of high grade results and longer lengths of low grade results, the procedure used for such aggregation should be stated and some typical examples of such aggregations should be shown in detail.	Higher grade intervals are included in the reported grade intervals.
	The assumptions used for any reporting of metal equivalent values should be clearly	No metal equivalent values are used.

Criteria	JORC Code explanation	Commentary
	<i>stated.</i>	
<b>Relationship between mineralisation widths and intercept lengths</b>	<i>These relationships are particularly important in the reporting of Exploration Results. If the geometry of the mineralisation with respect to the drill hole angle is known, its nature should be reported. If it is not known and only the down hole lengths are reported, there should be a clear statement to this effect (eg 'down hole length, true width not known').</i>	The geometry of the mineralisation is not well understood at Mushroom Reef or Anomaly 13. All intervals reported are "down hole" intervals.
<b>Diagrams</b>	<i>Appropriate maps and sections (with scales) and tabulations of intercepts should be included for any significant discovery being reported. These should include, but not be limited to a plan view of drill hole collar locations and appropriate sectional views.</i>	Refer to Figures 1 to 5 in the body of text.
<b>Balanced reporting</b>	<i>Where comprehensive reporting of all Exploration Results is not practicable, representative reporting of both low and high grades and/or widths should be practiced to avoid misleading reporting of Exploration Results.</i>	No misleading results have been presented in this announcement.
<b>Other substantive exploration data</b>	<i>Other exploration data, if meaningful and material, should be reported including (but not limited to): geological observations; geophysical survey results; geochemical survey results; bulk samples – size and method of treatment; metallurgical test results; bulk density, groundwater, geotechnical and rock characteristics; potential deleterious or contaminating substances.</i>	Drill hole location data are plotted on the interpreted geology map for Mushroom Reef and Anomaly 13 (see Figures 2 and 4).
<b>Further work</b>	<i>The nature and scale of planned further work (eg tests for lateral extensions or depth extensions or large-scale step-out drilling). Diagrams clearly highlighting the areas of possible extensions, including the main geological interpretations and future drilling areas, provided this information is not commercially sensitive.</i>	Further work is yet to be planned.